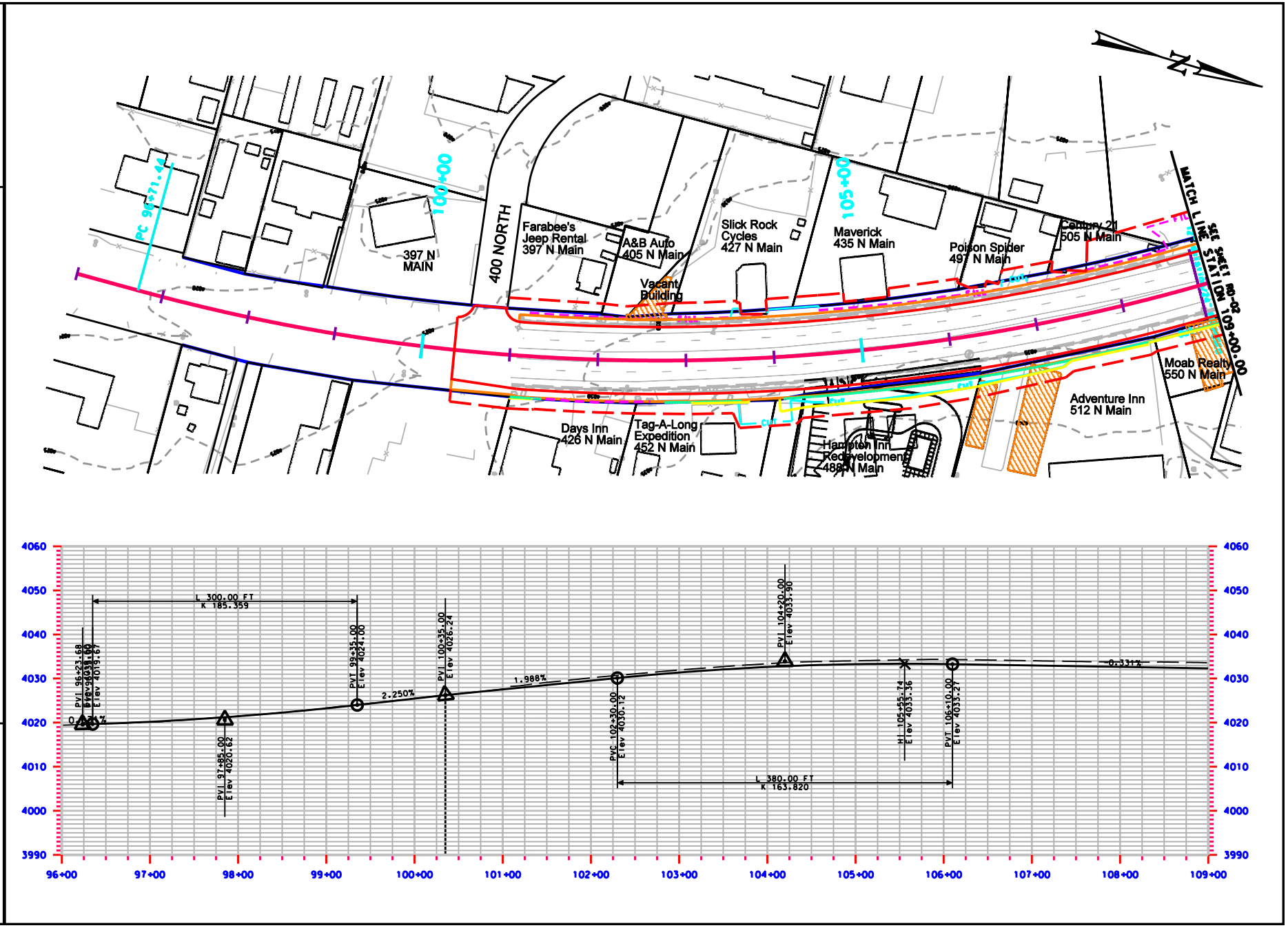

Scale in Feet: 200 0 100 200

Legend

- UDOT ROW/Easement
- Proposed Edge of Road
- Limits of Construction
- Proposed Centerline
- Bike Path/Sidewalk Edge
- Proposed Permanent Easement
- Proposed ROW
- CUT 3:1 Cut Line
- FILL 2:1 Fill Line
- FILL 3:1 Fill Line
- Retaining Wall
- Protective Fencing
- Potential Displacement

P:/proj/107071/4486 Design/Sheet Files/Environmental/Chapter 2/ RD_01.dgn 06-21-06

US-191 Colorado River Bridge

Figure 2-4: Roadway Design

Sheet 1 of 15

200 0 100 200
Scale in Feet

P:/proj/107071/4486 Design/Sheet Files/Environmental/
Chapter 2/RD_02.dgn 08-21-06

Legend

- UDOT ROW/Easement
- Proposed Edge of Road
- Limits of Construction
- Proposed Centerline
- Bike Path/Sidewalk Edge
- Proposed Permanent Easement
- Proposed ROW
- CUT 3:1 Cut Line
- FILL 2:1 Fill Line
- FILL 3:1 Fill Line
- Retaining Wall
- Protective Fencing
- Potential Displacement

US-191 Colorado River Bridge

Figure 2-4: Roadway Design

Sheet 2 of 15

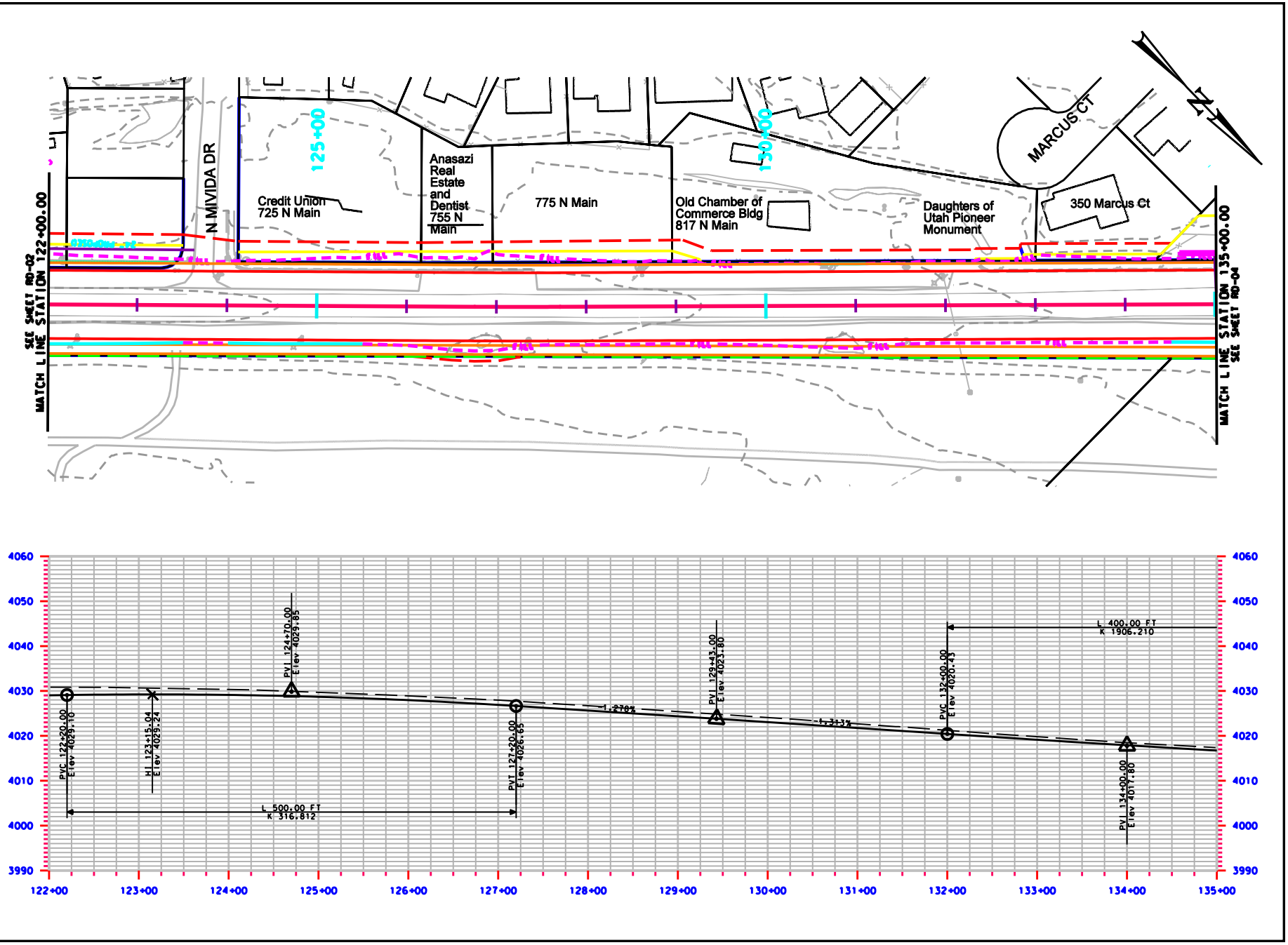

Scale in Feet

200 0 100 200

Legend

- UDOT ROW/Easement
- Proposed Centerline
- Proposed Edge of Road
- Bike Path/Sidewalk Edge
- Proposed Permanent Easement
- Limits of Construction
- Proposed ROW
- CUT 3:1 Cut Line
- FILL 2:1 Fill Line
- FILL 3:1 Fill Line
- Retaining Wall
- Protective Fencing
- Potential Displacement

P:/proj/10707/14486 Design/Sheet Files/Environmental/Chapter 2/RD_03.dgn
06-21-06

US-191 Colorado River Bridge

Figure 2-4: Roadway Design

Sheet 3 of 15

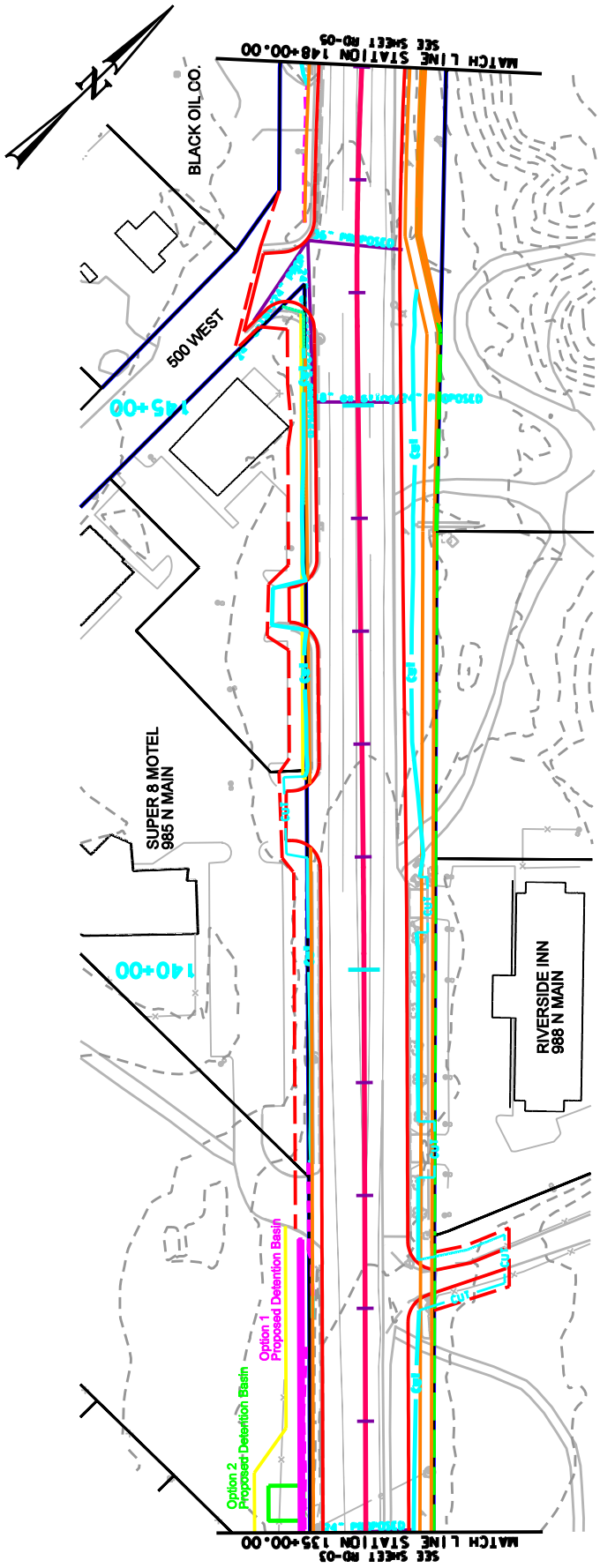

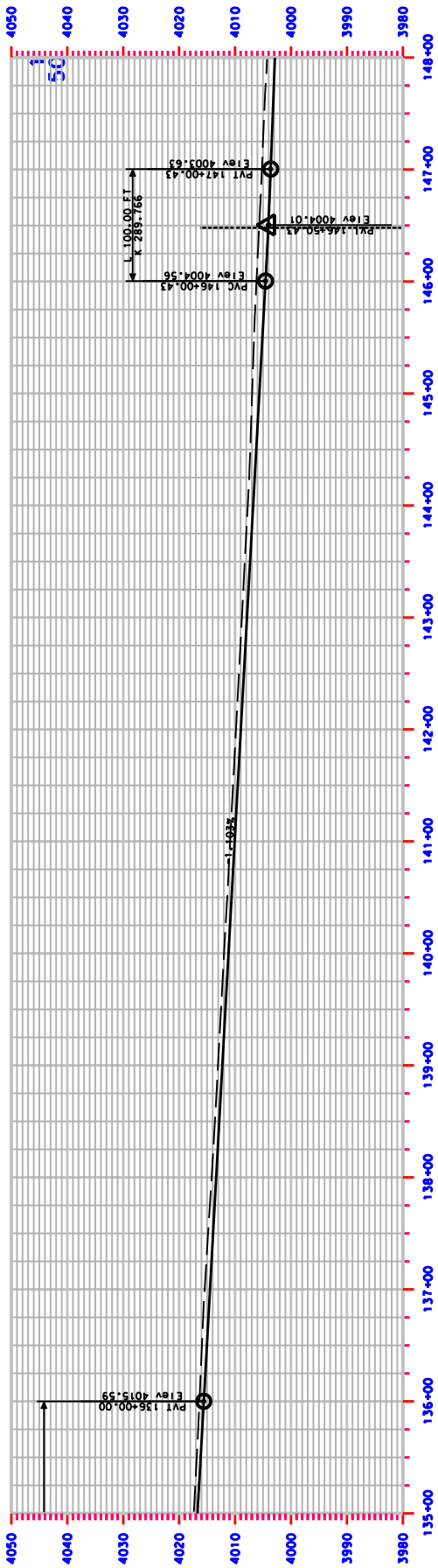

200 0 100 200
Scale in Feet

P:/proj/107071/4486 Design/Sheet Files/Environmental/
Chapter 2/RD_04.dgn 08-21-06

Legend

- UDOT ROW/Easement
- Proposed Edge of Road
- Limits of Construction
- Proposed Centerline
- Bike Path/Sidewalk Edge
- Proposed Permanent Easement
- Proposed ROW
- CUT 3:1 Cut Line
- FILL 2:1 Fill Line
- FILL 3:1 Fill Line
- Retaining Wall
- Protective Fencing
- Potential Displacement

US-191 Colorado River Bridge

Figure 2-4: Roadway Design

Sheet 4 of 15

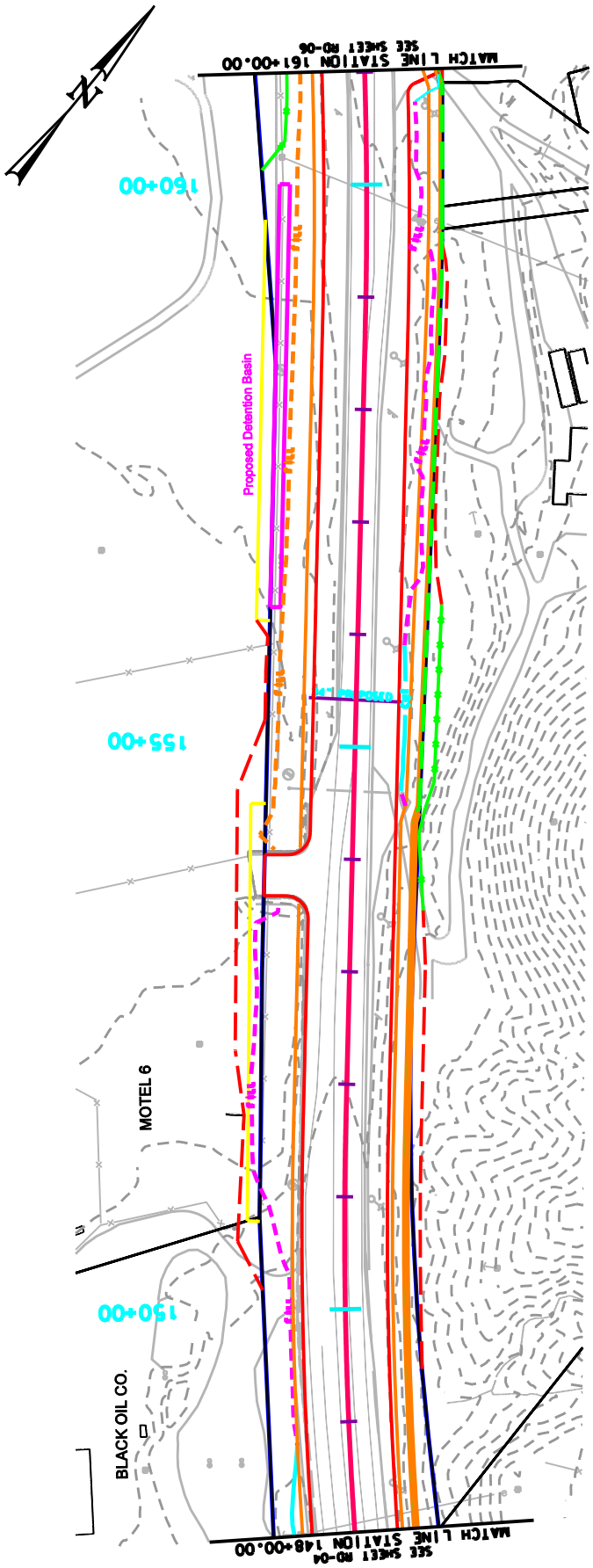

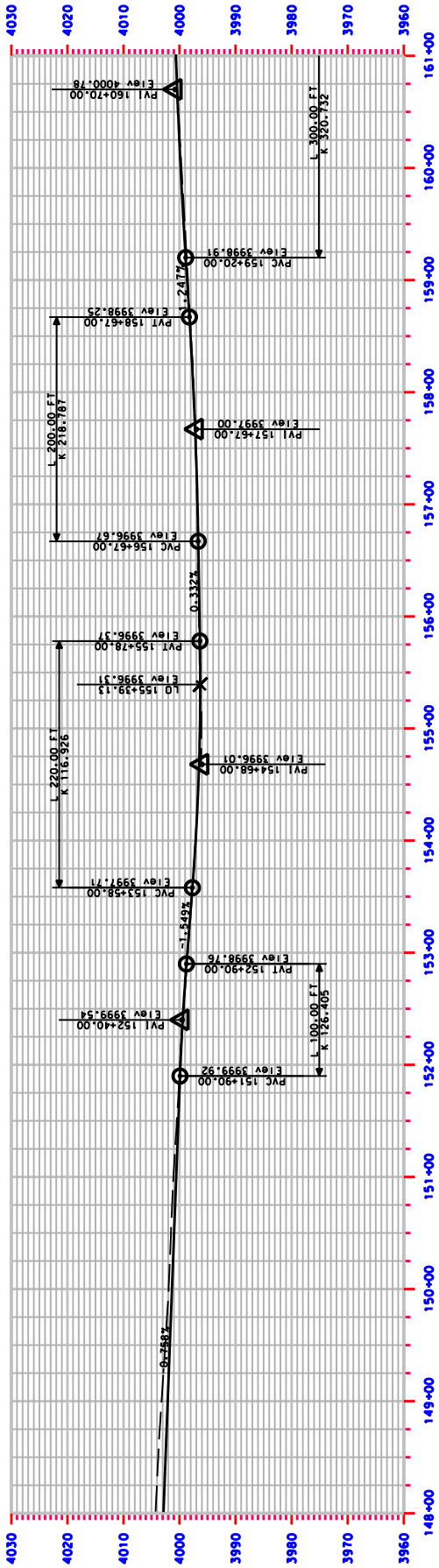

200 0 100 200
Scale in Feet

P:/proj/107071/4486 Design/Sheet Files/Environmental/
Chapter 2/ RD_05.dgn 08-21-06

Legend

- UDOT ROW/Easement
- Proposed Edge of Road
- Limits of Construction
- Proposed Centerline
- Bike Path/Sidewalk Edge
- Proposed Permanent Easement
- Proposed ROW
- CUT 3:1 Cut Line
- FILL 2:1 Fill Line
- FILL 3:1 Fill Line
- Retaining Wall
- Protective Fencing
- Potential Displacement

US-191 Colorado River Bridge

Figure 2-4: Roadway Design

Sheet 5 of 15

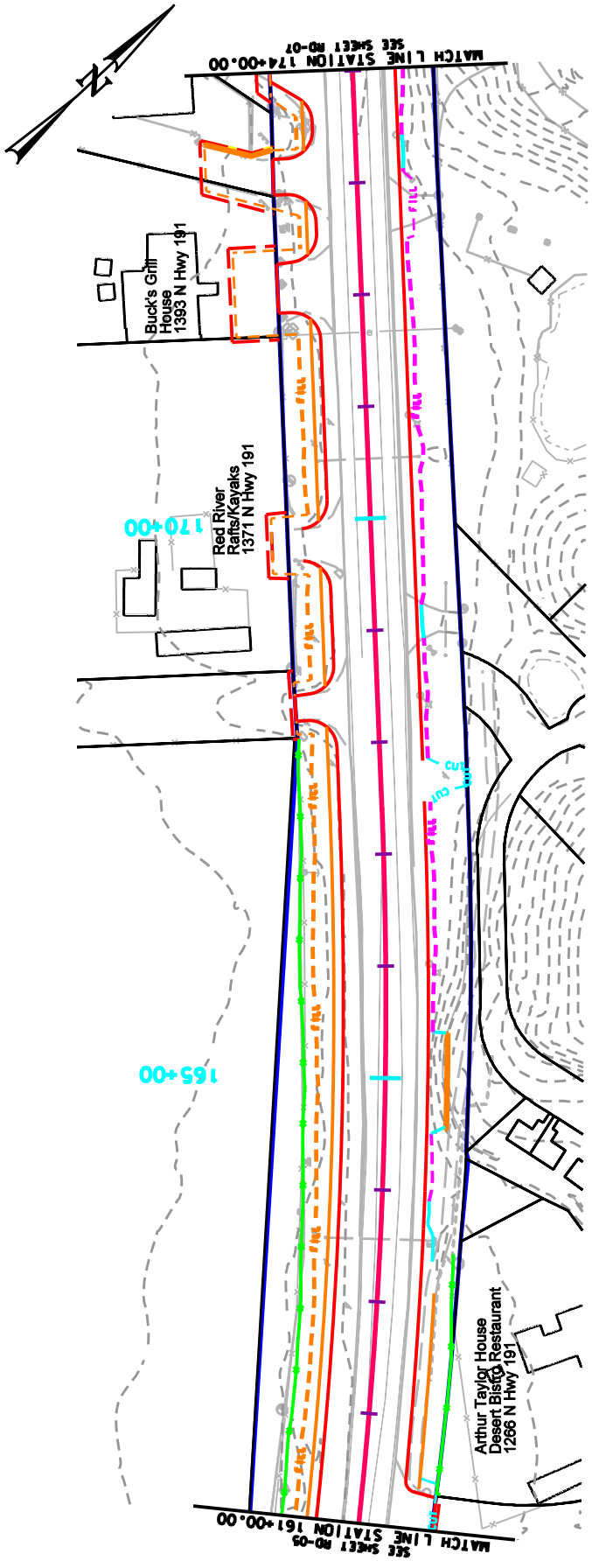

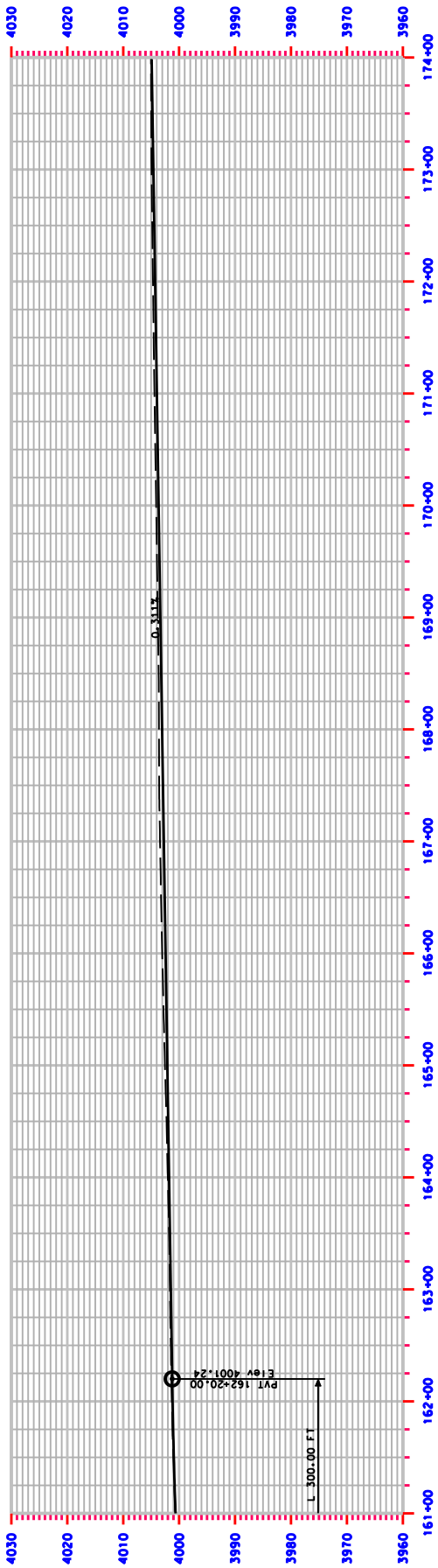

200 0 100 200
Scale in Feet

P:/proj/107071/4486 Design/Sheet Files/Environmental/
Chapter 2/RD_06.dgn 08-21-06

Legend

- UDOT ROW/Easement
- Proposed Edge of Road
- Limits of Construction
- Proposed Centerline
- Bike Path/Sidewalk Edge
- Proposed Permanent Easement
- Proposed ROW
- CUT 3:1 Cut Line
- FILL 2:1 Fill Line
- FILL 3:1 Fill Line
- Retaining Wall
- Protective Fencing
- Potential Displacement

US-191 Colorado River Bridge

Figure 2-4: Roadway Design

Sheet 6 of 15

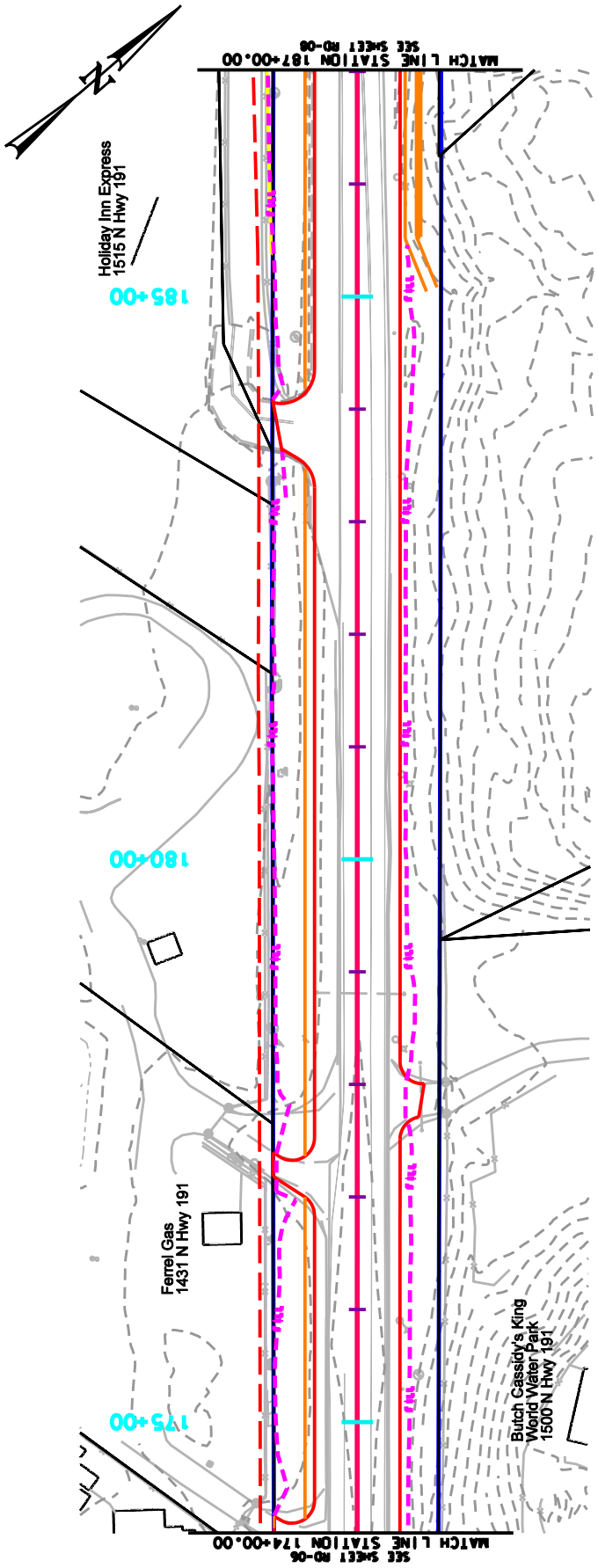

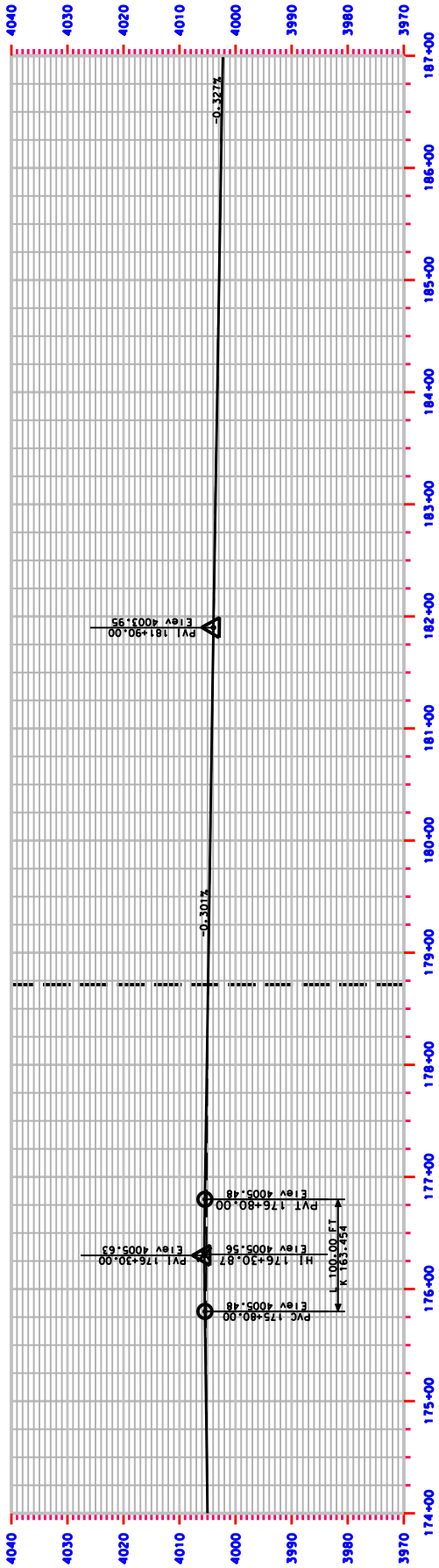

200 0 100 200
Scale in Feet

P:/proj/107071/4486 Design/Sheet Files/Environmental/
Chapter 2/ RD_07.dgn 08-21-06

Legend

- UDOT ROW/Easement
- Proposed Edge of Road
- Limits of Construction
- Proposed Centerline
- Bike Path/Sidewalk Edge
- Proposed Permanent Easement
- Proposed ROW
- CUT 3:1 Cut Line
- FILL 2:1 Fill Line
- FILL 3:1 Fill Line
- Retaining Wall
- Protective Fencing
- Potential Displacement

US-191 Colorado River Bridge

Figure 2-4: Roadway Design

Sheet 7 of 15

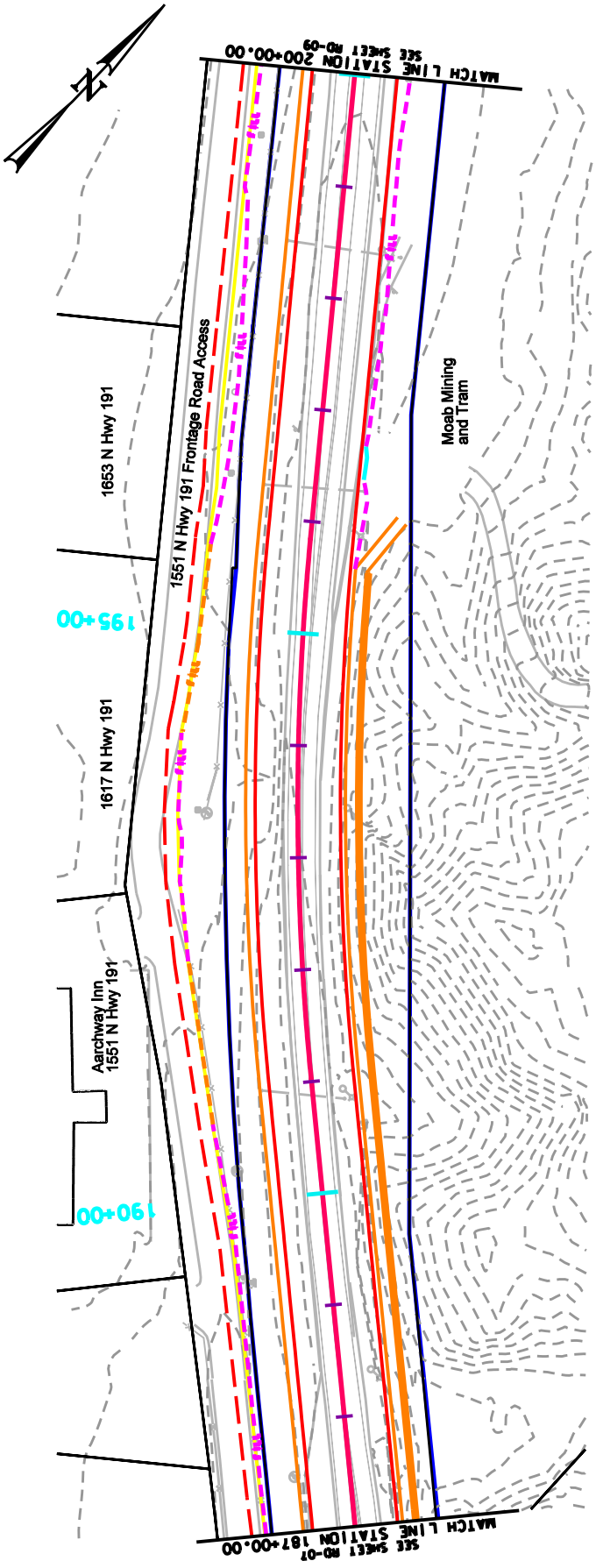

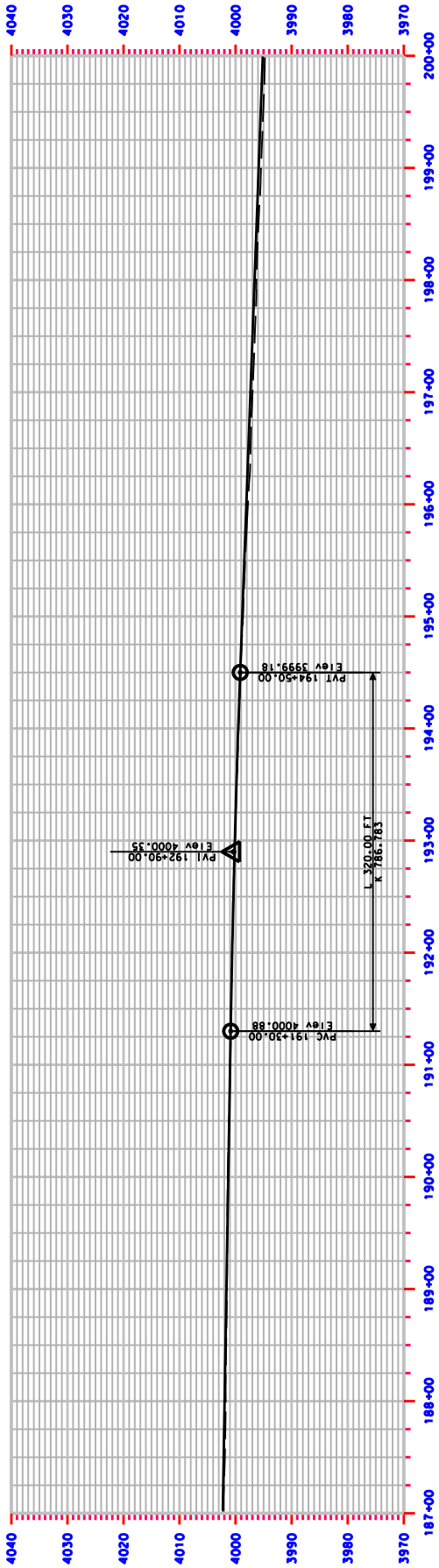

200 0 100 200
Scale in Feet

P:/proj/107071/4486 Design/Sheet Files/Environmental/
Chapter 2/RD_08.dgn 08-21-06

Legend

- UDOT ROW/Easement
- Proposed Edge of Road
- Limits of Construction
- Proposed Centerline
- Bike Path/Sidewalk Edge
- Proposed Permanent Easement
- Proposed ROW
- CUT 3:1 Cut Line
- FILL 2:1 Fill Line
- FILL 3:1 Fill Line
- Retaining Wall
- Protective Fencing
- Potential Displacement

US-191 Colorado River Bridge

Figure 2-4: Roadway Design

Sheet 8 of 15

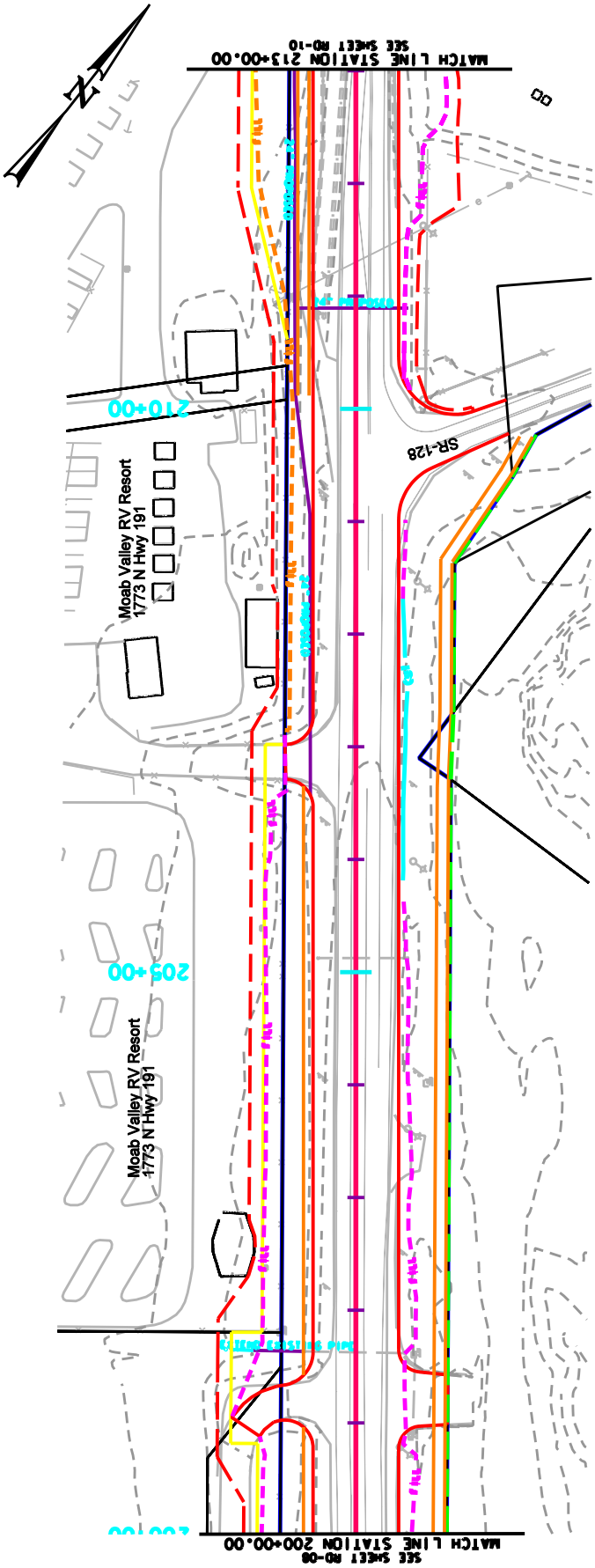

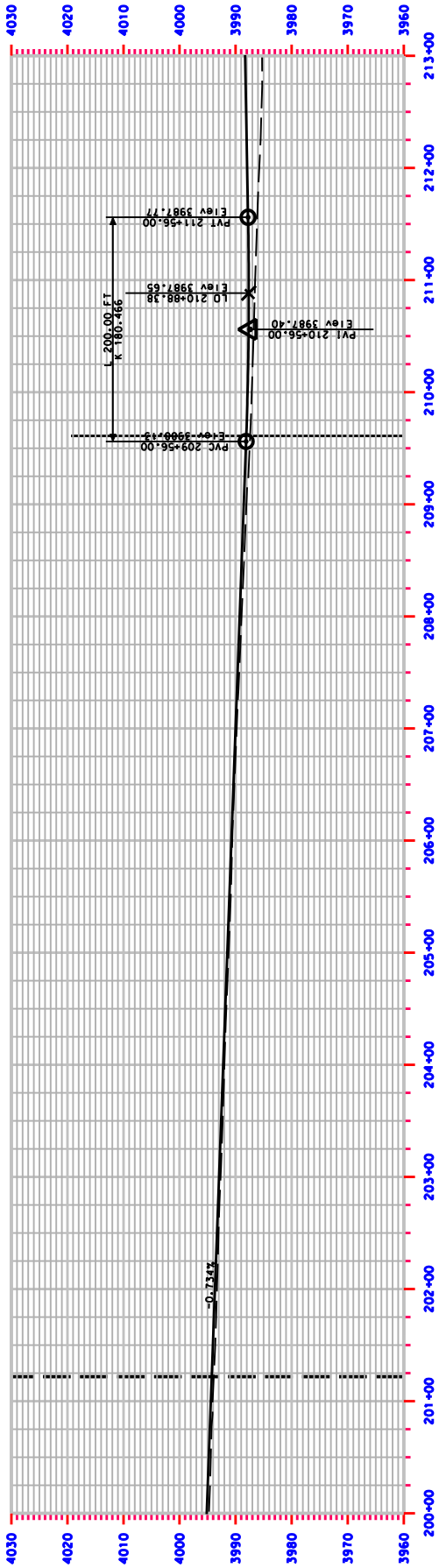

200 0 100 200
Scale in Feet

P:/proj/107071/4486 Design/Sheet Files/Environmental/
Chapter 2/RD_09.dgn 08-21-06

Legend

- UDOT ROW/Easement
- Proposed Edge of Road
- Limits of Construction
- Proposed Centerline
- Bike Path/Sidewalk Edge
- Proposed Permanent Easement
- Proposed ROW
- CUT 3:1 Cut Line
- FILL 2:1 Fill Line
- FILL 3:1 Fill Line
- Retaining Wall
- Protective Fencing
- Potential Displacement

US-191 Colorado River Bridge

Figure 2-4: Roadway Design

Sheet 9 of 15

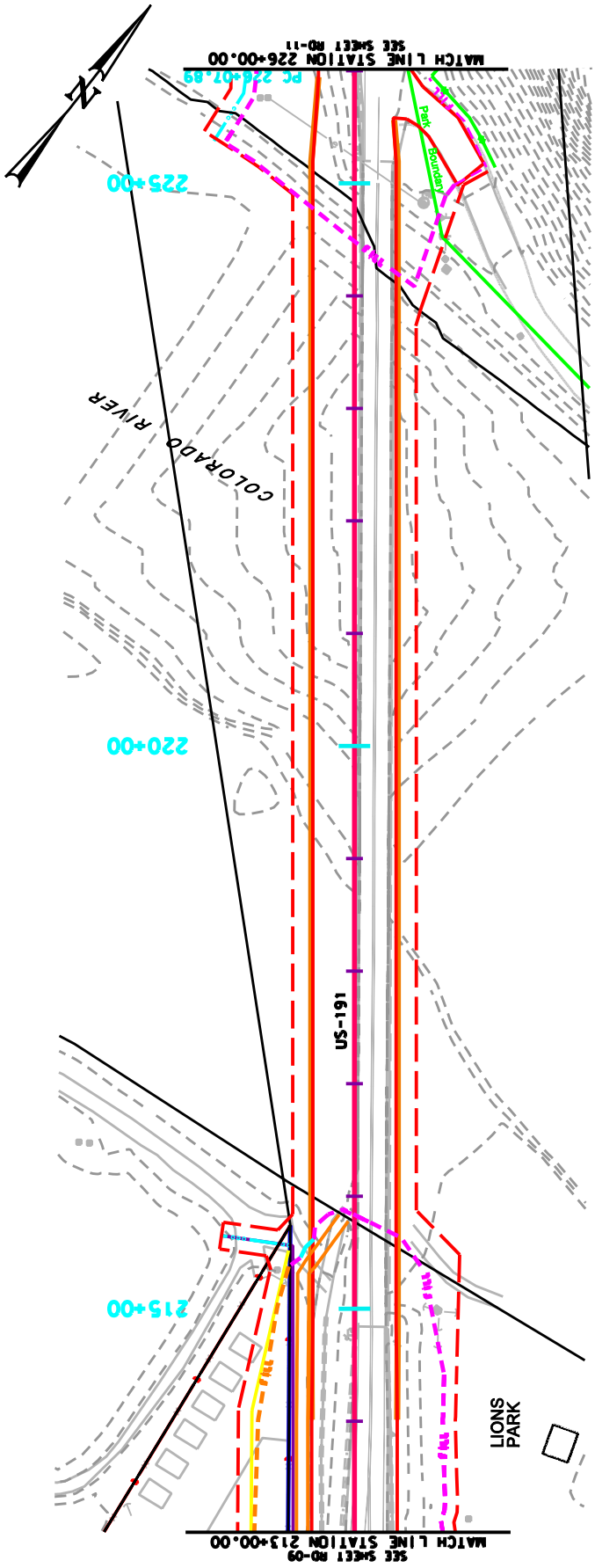

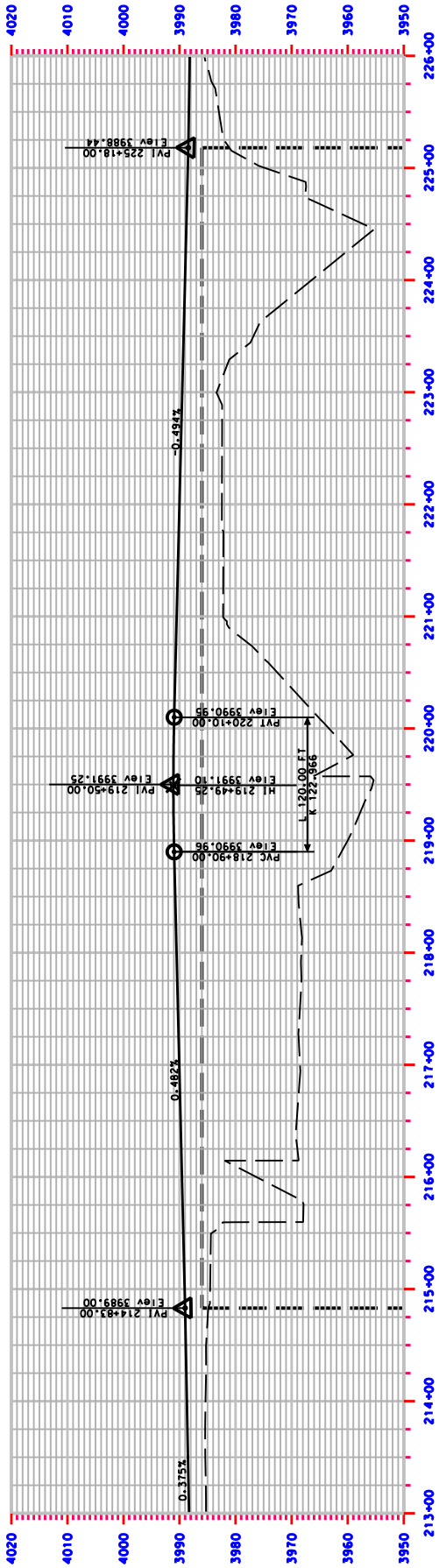

200 0 100 200
Scale in Feet

P:/proj/107071/4486 Design/Sheet Files/Environmental/Chapter 2/ RD_10.dgn 08-21-06

Legend

- UDOT ROW/Easement
- Proposed Edge of Road
- Limits of Construction
- Proposed Centerline
- Bike Path/Sidewalk Edge
- Proposed Permanent Easement
- Proposed ROW
- CUT 3:1 Cut Line
- FILL 2:1 Fill Line
- FILL 3:1 Fill Line
- Retaining Wall
- Protective Fencing
- Potential Displacement

US-191 Colorado River Bridge

Figure 2-4: Roadway Design

Sheet 10 of 15

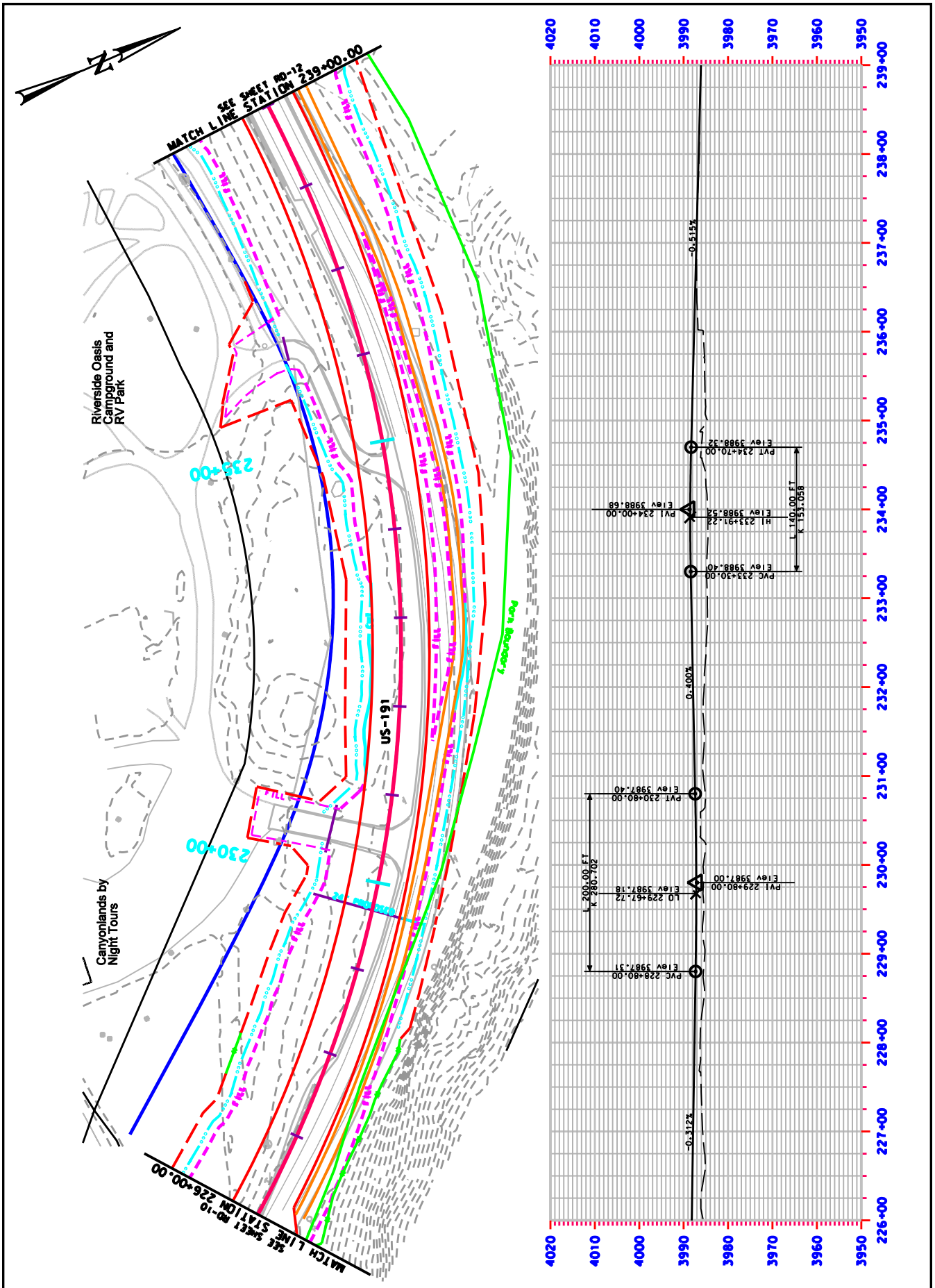

200 0 100 200
Scale in Feet

P:/proj/107071/4486 Design/Sheet Files/Environmental/Chapter 2/RD_11.dgn 08-21-06

Legend

- UDOT ROW/Easement
- Proposed Edge of Road
- Limits of Construction
- Proposed Centerline
- Bike Path/Sidewalk Edge
- Proposed Permanent Easement
- Proposed ROW
- CUT 3:1 Cut Line
- FILL 2:1 Fill Line
- FILL 3:1 Fill Line
- Retaining Wall
- Protective Fencing
- Potential Displacement

US-191 Colorado River Bridge

Figure 2-4: Roadway Design

Sheet 11 of 15

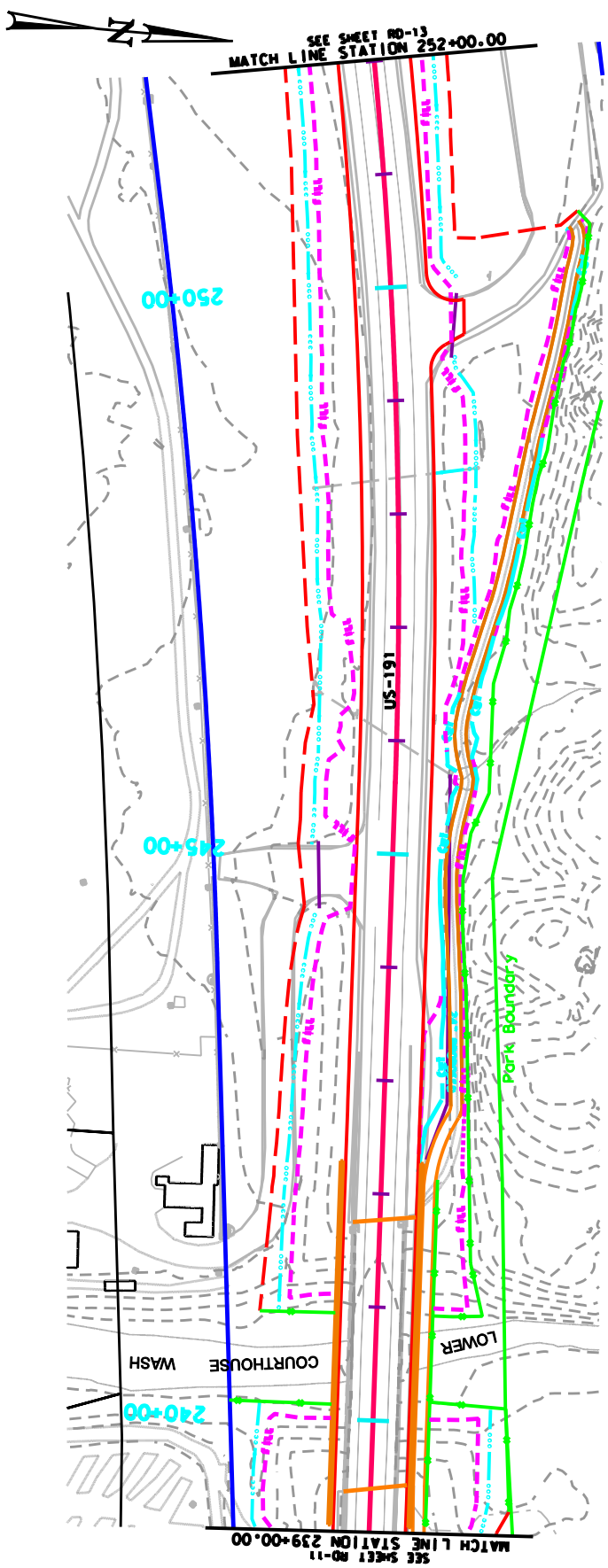

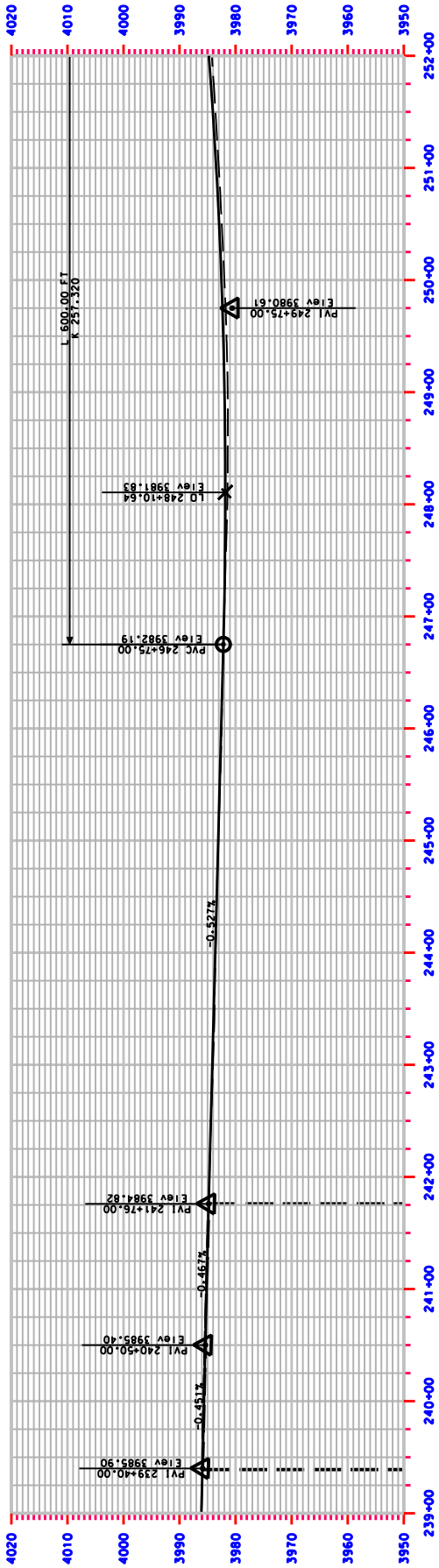

200 0 100 200
Scale in Feet

P:/proj/107071/4486 Design/Sheet Files/Environmental/Chapter 2/RD_12.dgn 08-21-06

Legend

- UDOT ROW/Easement
- Proposed Edge of Road
- Limits of Construction
- Proposed Centerline
- Bike Path/Sidewalk Edge
- Proposed Permanent Easement
- Proposed ROW
- CUT 3:1 Cut Line
- FILL 2:1 Fill Line
- FILL 3:1 Fill Line
- Retaining Wall
- Protective Fencing
- Potential Displacement

US-191 Colorado River Bridge

Figure 2-4: Roadway Design

Sheet 12 of 15

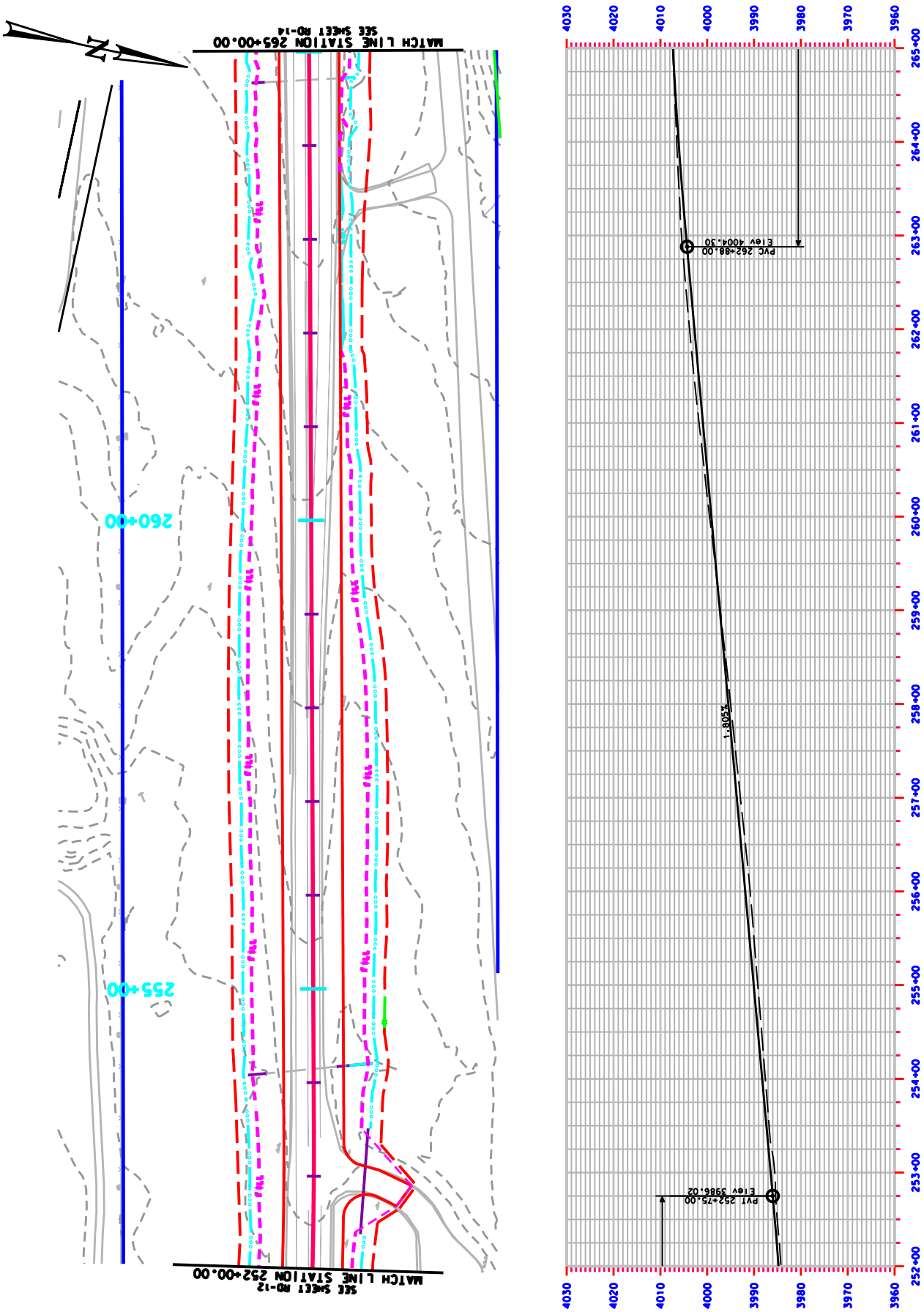

200 0 100 200
Scale in Feet

P:/proj/107071/4486 Design/Sheet Files/Environmental/
Chapter 2/ RD_13.dgn 08-21-06

Legend

- UDOT ROW/Easement
- Proposed Edge of Road
- Limits of Construction
- Proposed Centerline
- Bike Path/Sidewalk Edge
- Proposed Permanent Easement
- Proposed ROW
- CUT 3:1 Cut Line
- FILL 2:1 Fill Line
- FILL 3:1 Fill Line
- Retaining Wall
- Protective Fencing
- Potential Displacement

US-191 Colorado River Bridge

Figure 2-4: Roadway Design

Sheet 13 of 15



200 0 100 200

Scale in Feet

P:/proj/107071/4486 Design/Sheet Files/Environmental/
Chapter 2/ RD_14.dgn 08-21-06

Legend

- UDOT ROW/Easement
- Proposed Edge of Road
- Limits of Construction
- Proposed Centerline
- Bike Path/Sidewalk Edge
- Proposed Permanent Easement
- Proposed ROW
- CUT 3:1 Cut Line
- FILL 2:1 Fill Line
- FILL 3:1 Fill Line
- Retaining Wall
- Protective Fencing
- Potential Displacement

US-191 Colorado River Bridge

Figure 2-4: Roadway Design

Sheet 14 of 15



200 0 100 200
Scale in Feet

P:/proj/107071/4486 Design/Sheet Files/Environmental/
Chapter 2/RD_15.dgn 08-21-06

Legend

- UDOT ROW/Easement
- Proposed Edge of Road
- Limits of Construction
- Proposed Centerline
- Bike Path/Sidewalk Edge
- Proposed Permanent Easement
- Proposed ROW
- CUT 3:1 Cut Line
- FILL 2:1 Fill Line
- FILL 3:1 Fill Line
- Retaining Wall
- Protective Fencing
- Potential Displacement

US-191 Colorado River Bridge

Figure 2-4: Roadway Design

Sheet 15 of 15