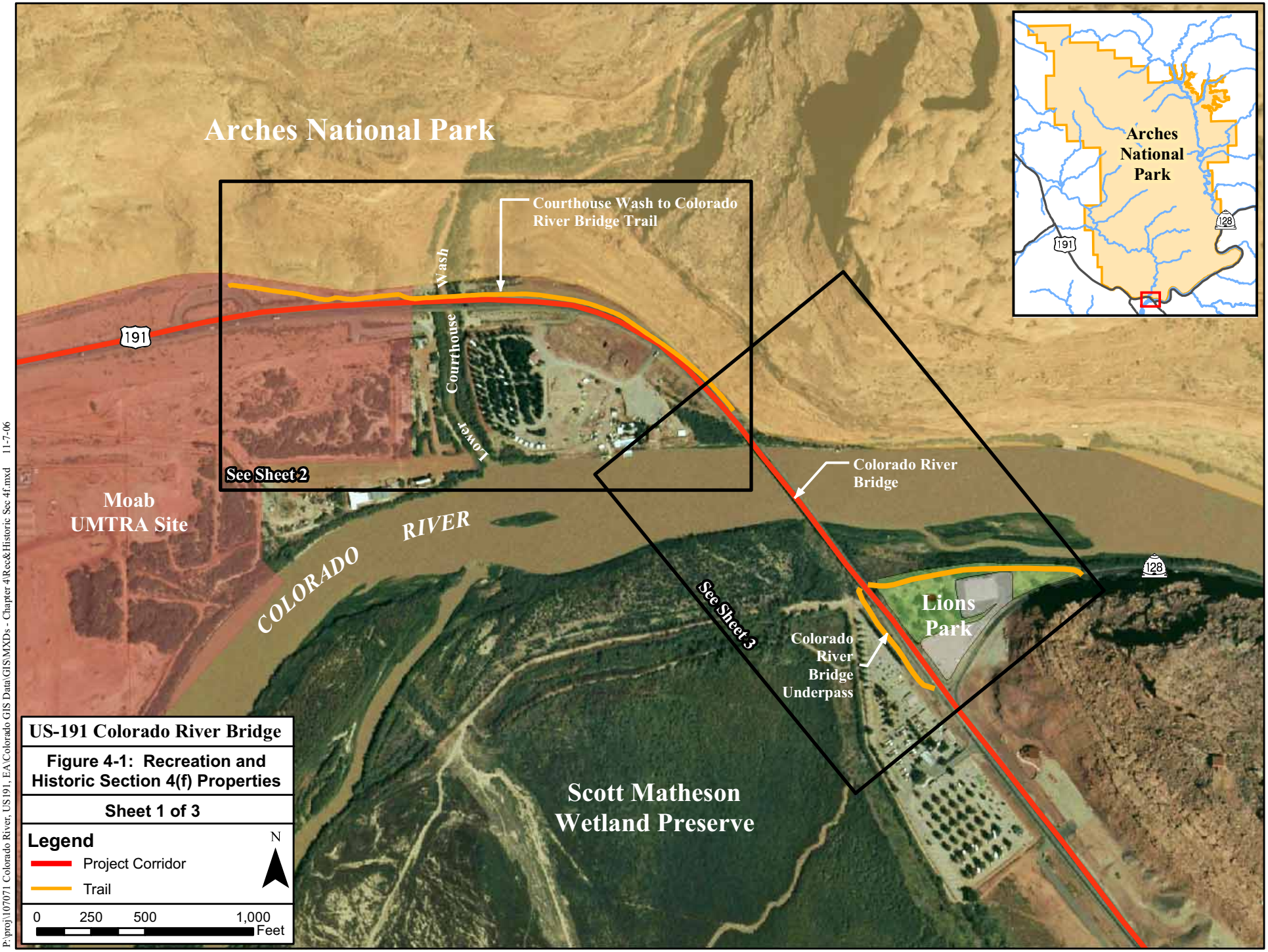

P:\proj\107071 Colorado River, US191, EA\Colorado GIS Data\GIS\MXDs - Chapter 4\Rec&Historic Sec 4f.mxd 11-7-06

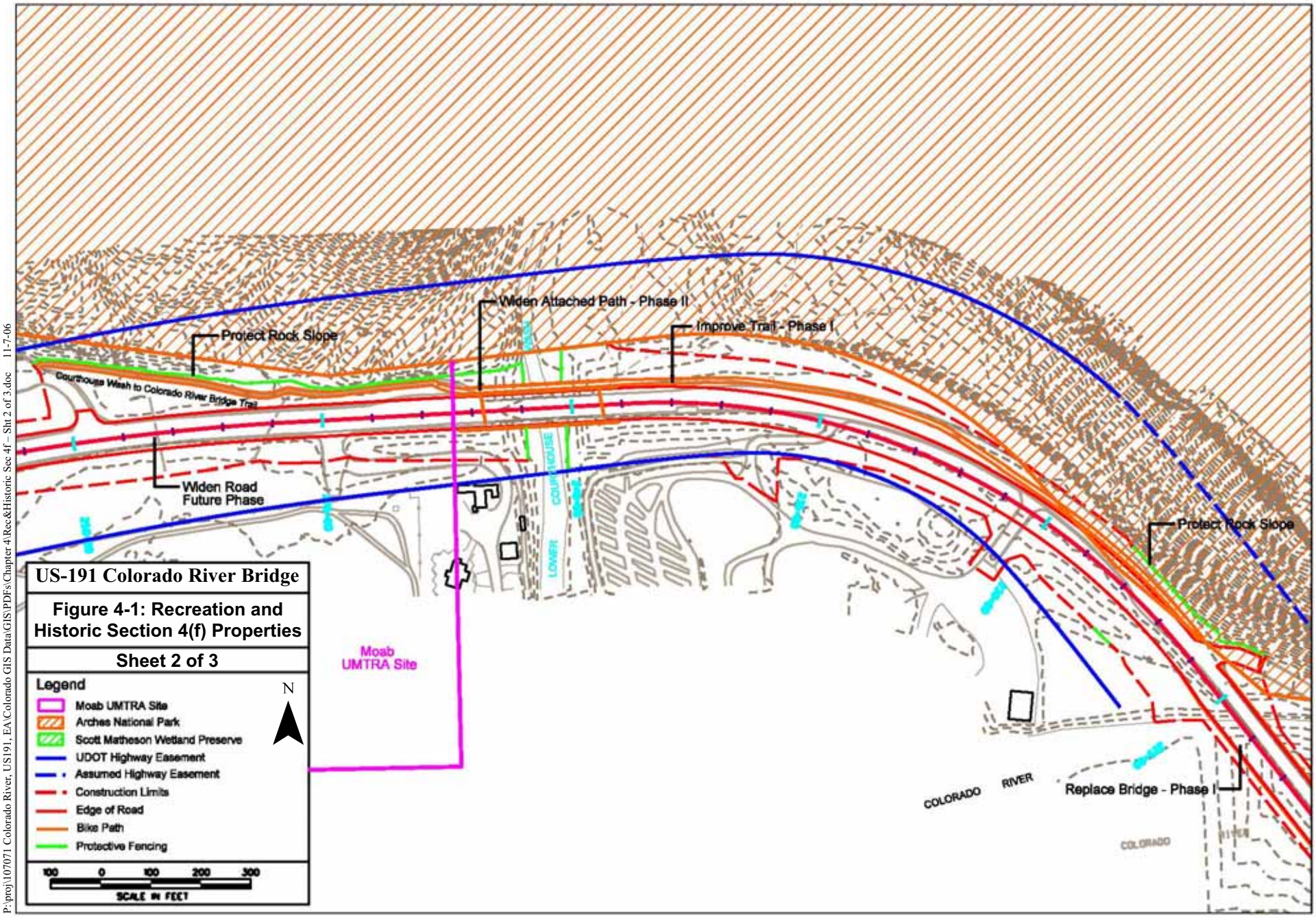

P:\proj\107071 Colorado River, US191, EA\Colorado GIS Data\GIS\PDFs\Chapter 4\Rec&Historic Sec 4f – Sht 2 of 3.doc 11-7-06

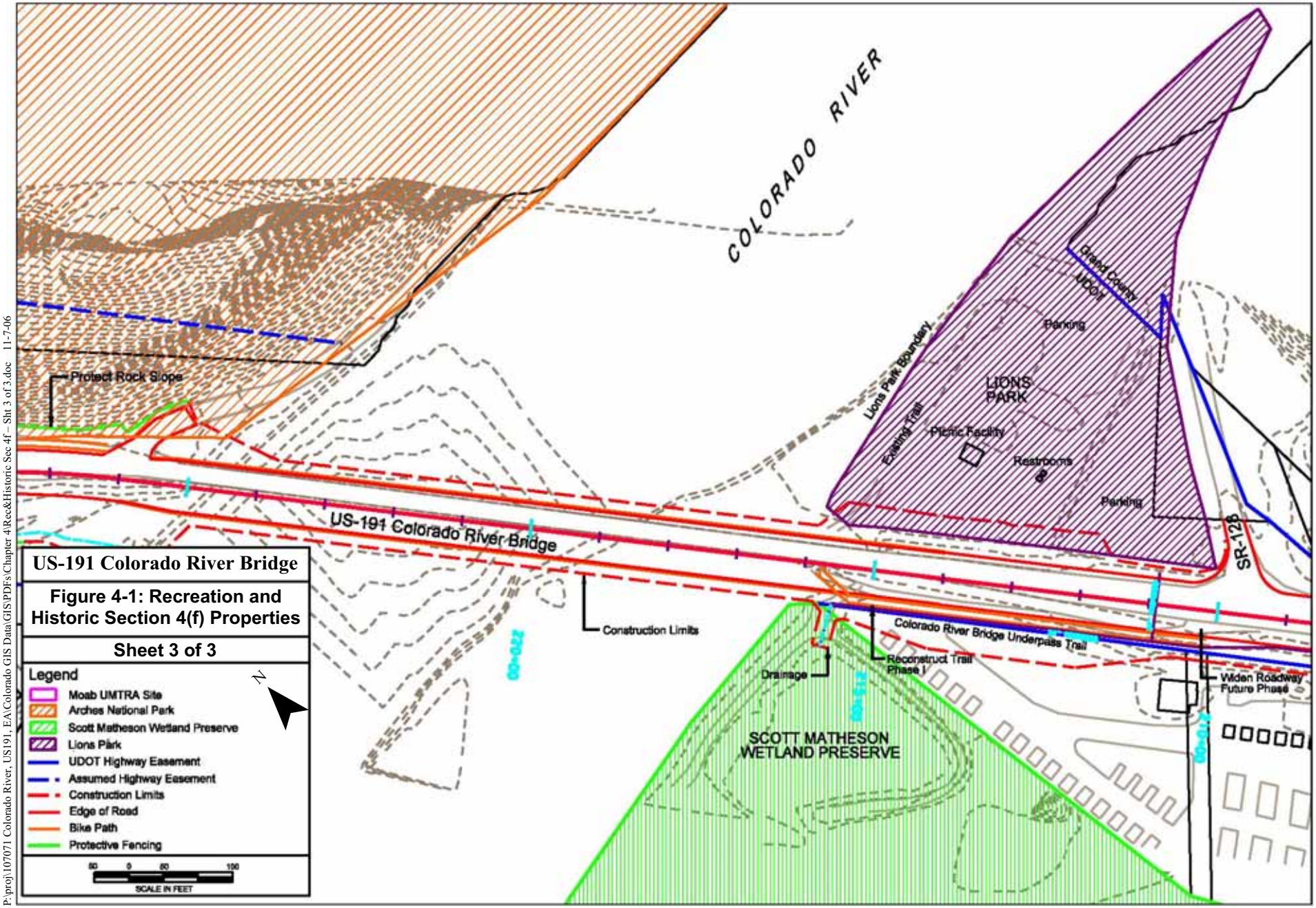

P:\proj\107071 Colorado River, US191, EA\Colorado GIS Data\GIS\PDFs\Chapter 4\Rec&Historic Sec 4f – Slt 3 of 3.doc 11-7-06