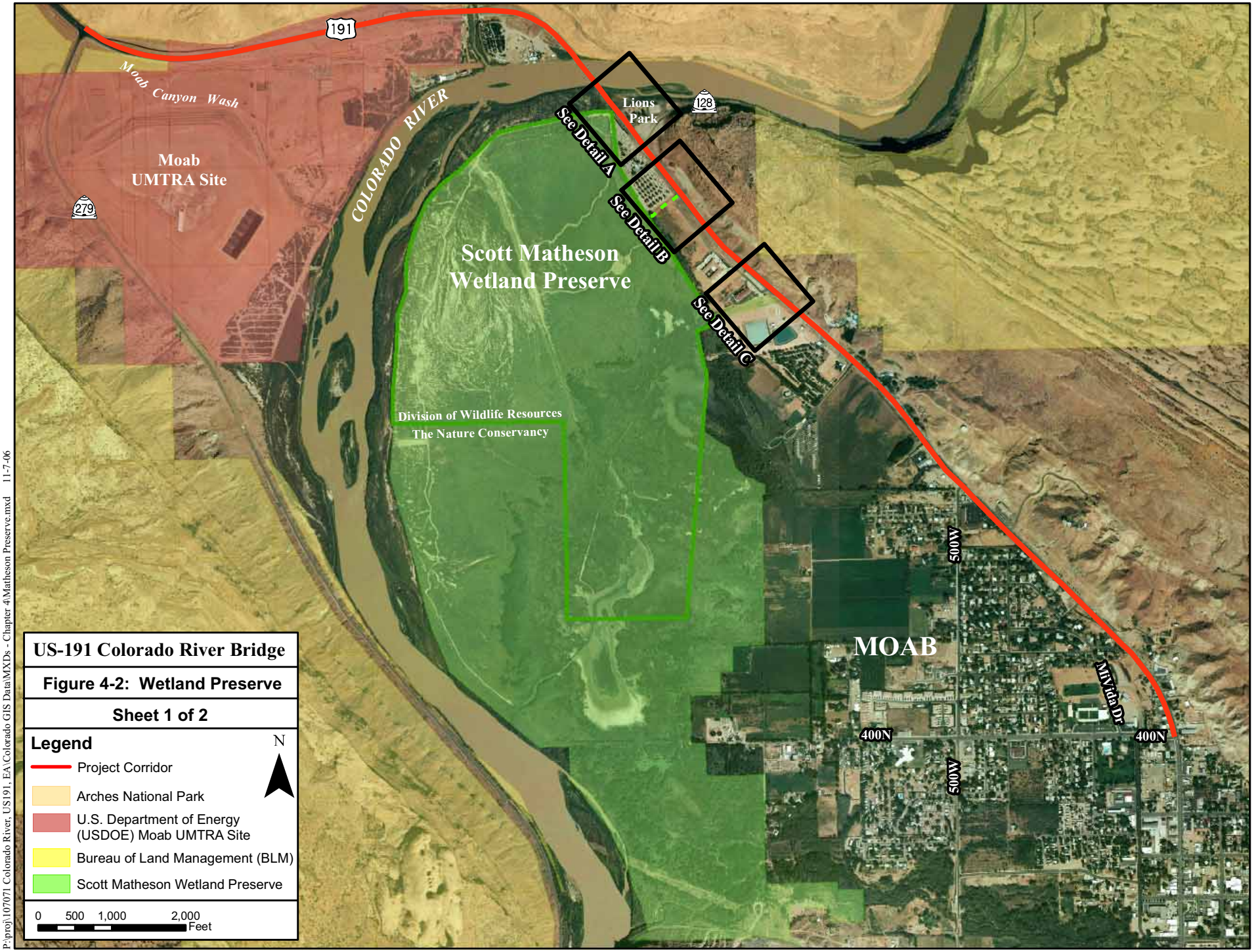

P:\proj\107071 Colorado River, US191, EA\Colorado GIS Data\MXDs - Chapter 4\Matheson Preserve.mxd 11-7-06

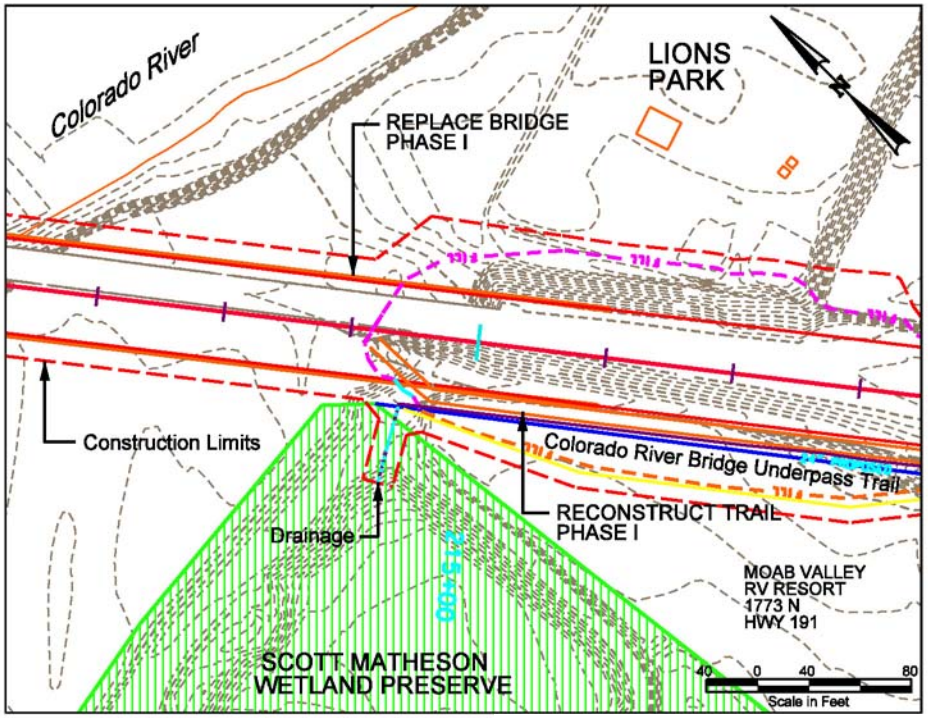

Detail A

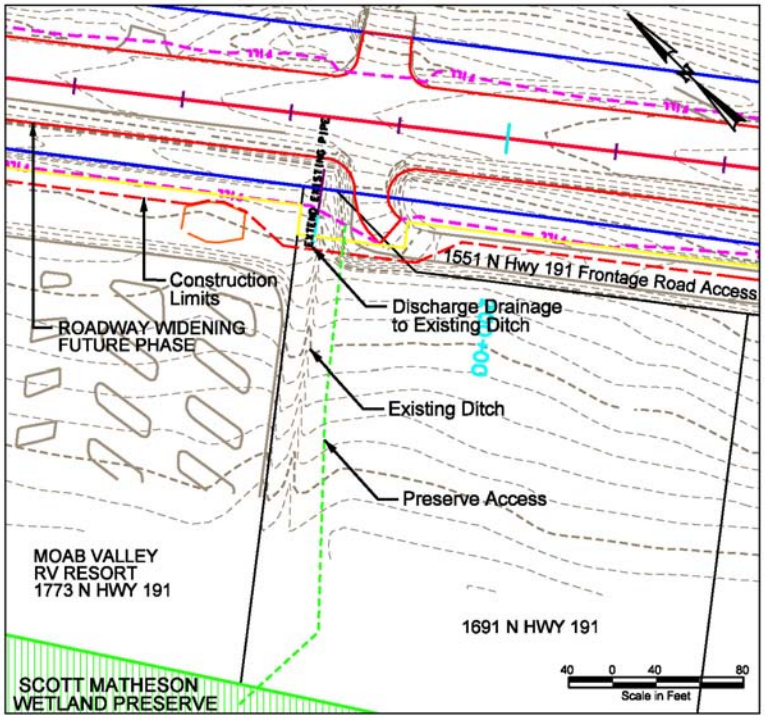

Detail B

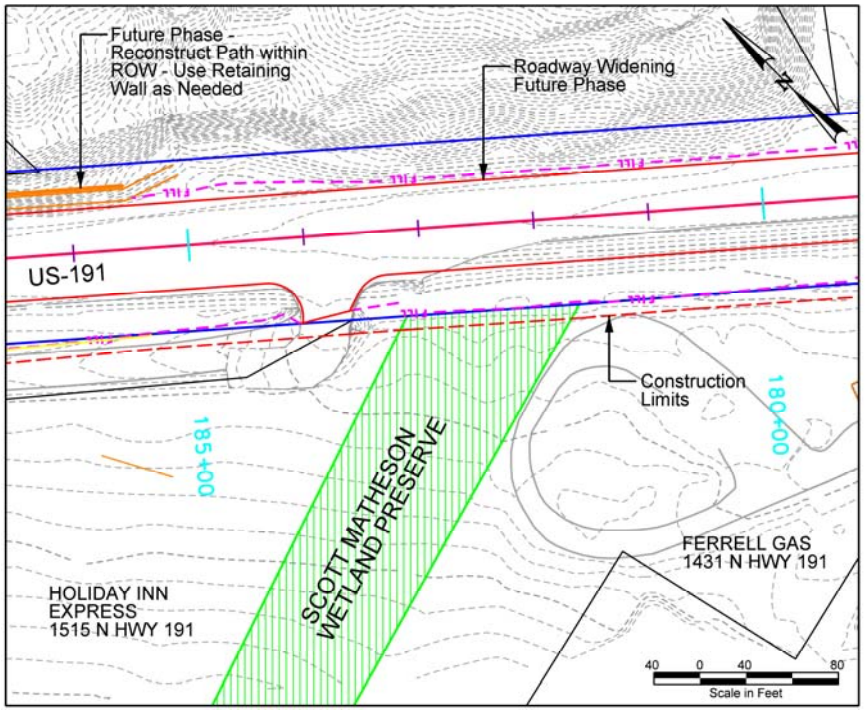

Detail C

US-191, Colorado River Bridge
Figure 4-2: Wetland Preserve
Sheet 2 of 2

P:\proj\107071 Colorado River, US191, EA\Colorado GIS Data\GIS\PDFs\Chapter 4\Matheson Preserve – Sht 2 of 2.doc\ 8-25-06