GENEVA ROAD - BOAT HARBOR DRIVE (PROVO) TO CENTER STREET (PROVO)

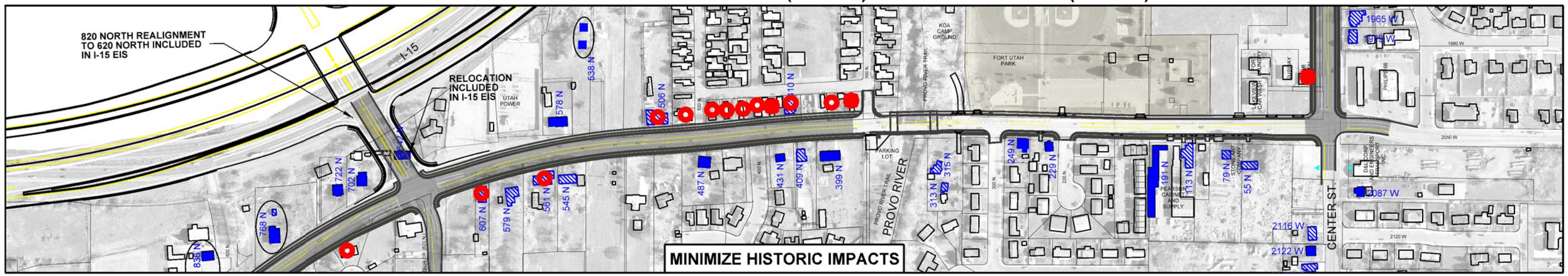

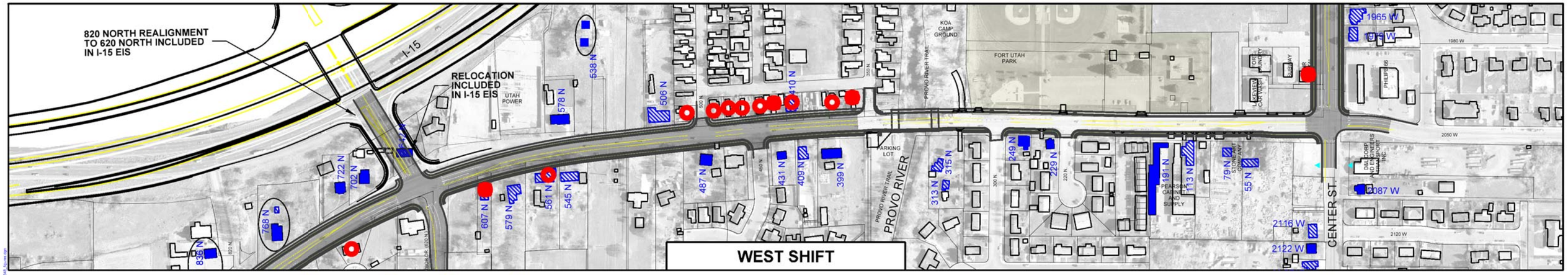

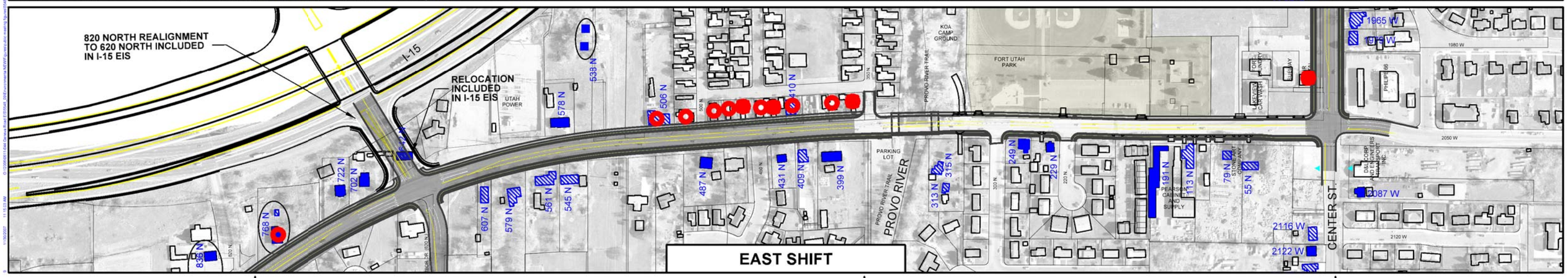

3 LANES

PARKSTRIP AND SIDEWALK ON THE EAST ONLY.
OTHER IMPROVEMENTS COMPLETED IN 2007 AS PART OF THE PROVO RIVER BRIDGE PROJECT.

3 LANES

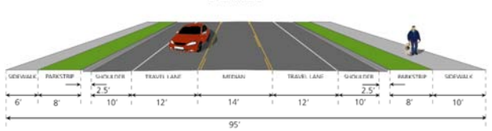

LEGEND

- Impacted Structure / Relocation
- Potential Relocation (Roadway ≤ 15 feet from Structure)
- Associated Historic Structures
- Buildings
- Eligible Historic Structure Built within the Historic Period and Retains Integrity
- Ineligible Historic Structure Built within the Historic Period but has had major alterations or additions: no longer retains integrity
- Proposed Light Rail Track Realignment
- Boundary Line
- Leaking Underground Storage Tank Sites
- Tri Hazardous Waste Sites
- Superfund Sites
- RCRA Hazardous Waste Sites
- Delineated Wetlands along Geneva Road
- Farmland-Prime, Unique, and of Statewide Importance
- Agricultural Protected Areas
- Nature Conservancy
- Schools
- Parks

0 100 200 400
FEET

PARKSTRIP AND SIDEWALK ON THE EAST ONLY.
OTHER IMPROVEMENTS COMPLETED IN 2007
AS PART OF THE PROVO RIVER BRIDGE PROJECT.