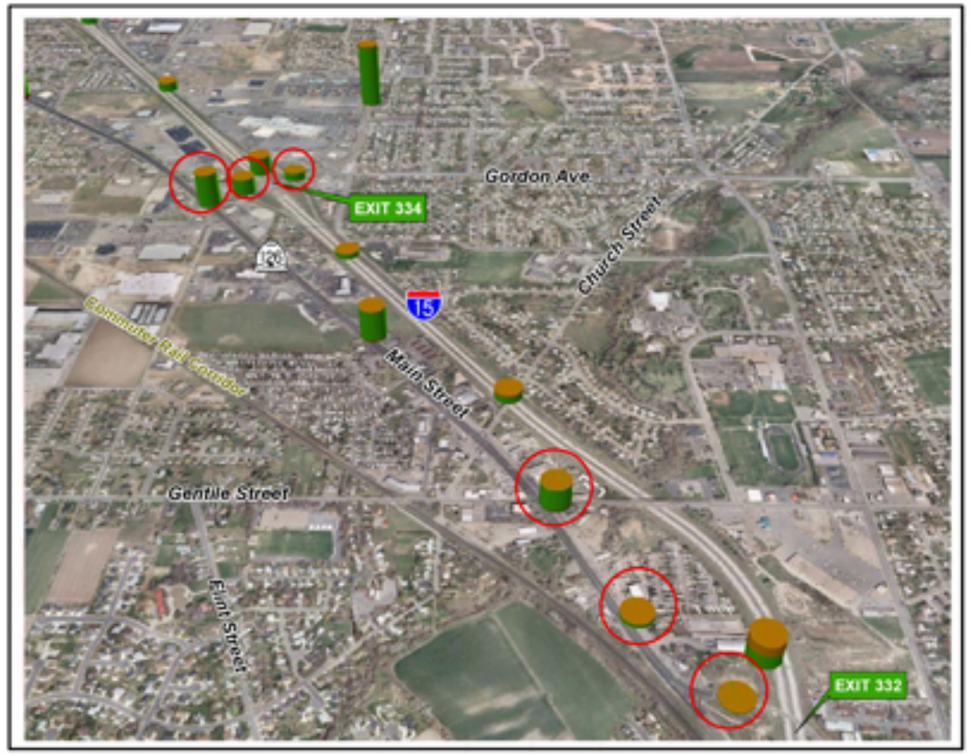

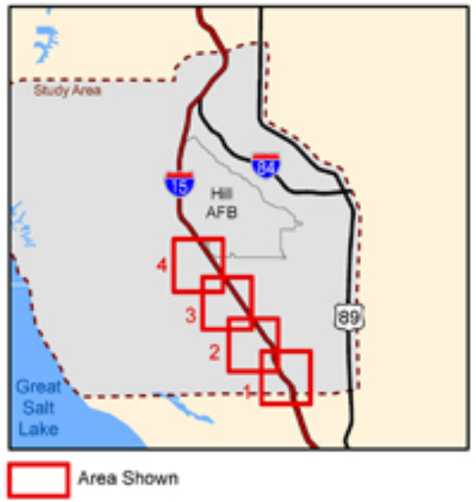

I-15 Corridor Plan

Kaysville to Ogden

- Other
- Motor Vehicle
- Pedestrian
- Intersection Analysis Location

Source: UDOT accident data (2000-2002)

Crash Types

Map 1

Not To Scale

I-15 Corridor Plan

Kaysville to Ogden

- Other
- Motor Vehicle
- Pedestrian
- Intersection Analysis Location

Source: UDOT accident data (2000-2002)

Crash Types

Map 2

Not To Scale

I-15 Corridor Plan

Kaysville to Ogden

- Other
- Motor Vehicle
- Pedestrian
- Intersection Analysis Location

Source: UDOT accident data (2000-2002)

Crash Types

Map 3

Not To Scale

I-15 Corridor Plan

Kaysville to Ogden

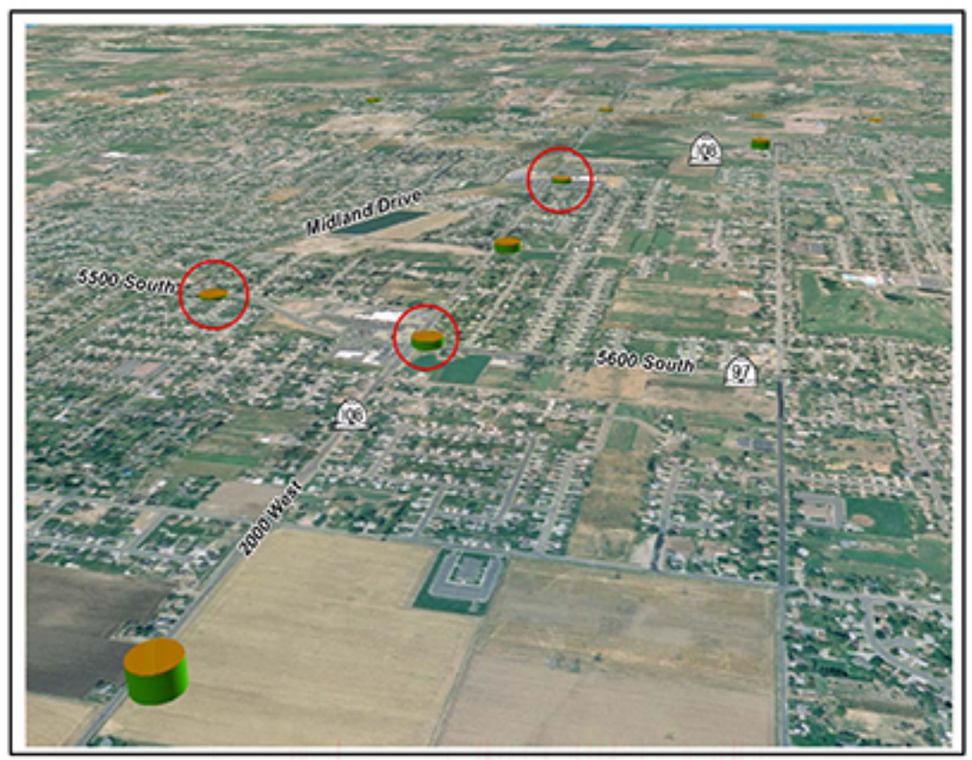

Not To Scale

- Other
- Motor Vehicle
- Pedestrian
- Intersection Analysis Location

Source: UDOT accident data (2000-2002)

Crash Types

Map 4