NOTE

[illegible]

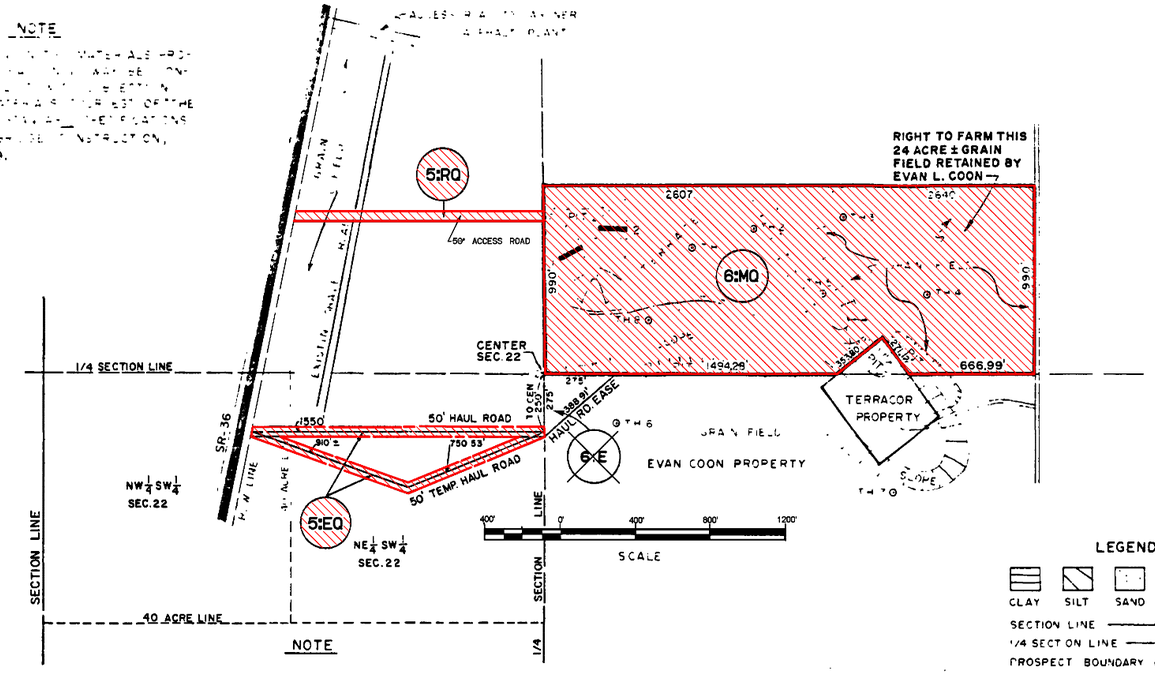

NOTE

THE INFORMATION IN THE DRILL LOGS REPRESENTS THE SUBSURFACE CONDITIONS INTERPRETED FROM ROTARY DRILL CUTTINGS. THE ACTUAL MATERIAL ENCOUNTERED IN THE EXCAVATION MAY DIFFER SOMEWHAT FROM THAT INDICATED.

LOG OF ROTARY TEST HOLES

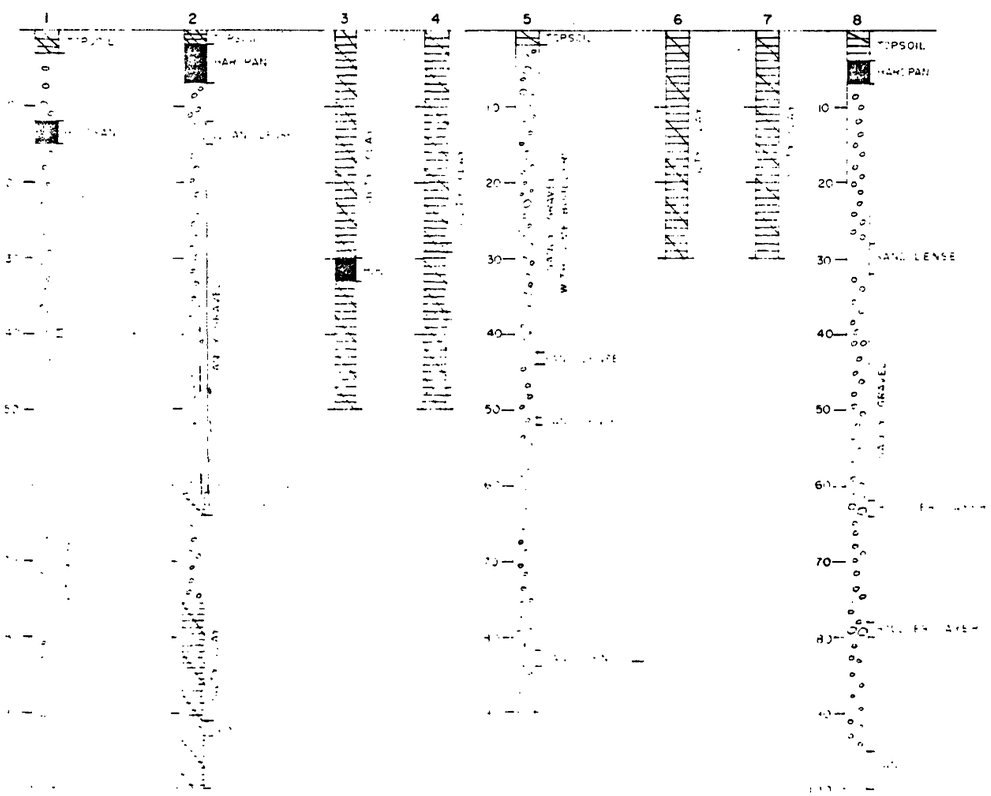

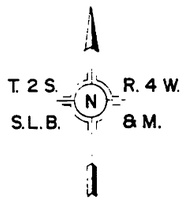

ERDA STATE PIT
NO. 23190

LEGEND

CLAY SILT SAND GRAVEL HARDPAN

SECTION LINE

1/4 SECTION LINE

PROSPECT BOUNDARY

ROTARY TEST HOLE ⊙

CUTBANK SAMPLE LOCATION 2

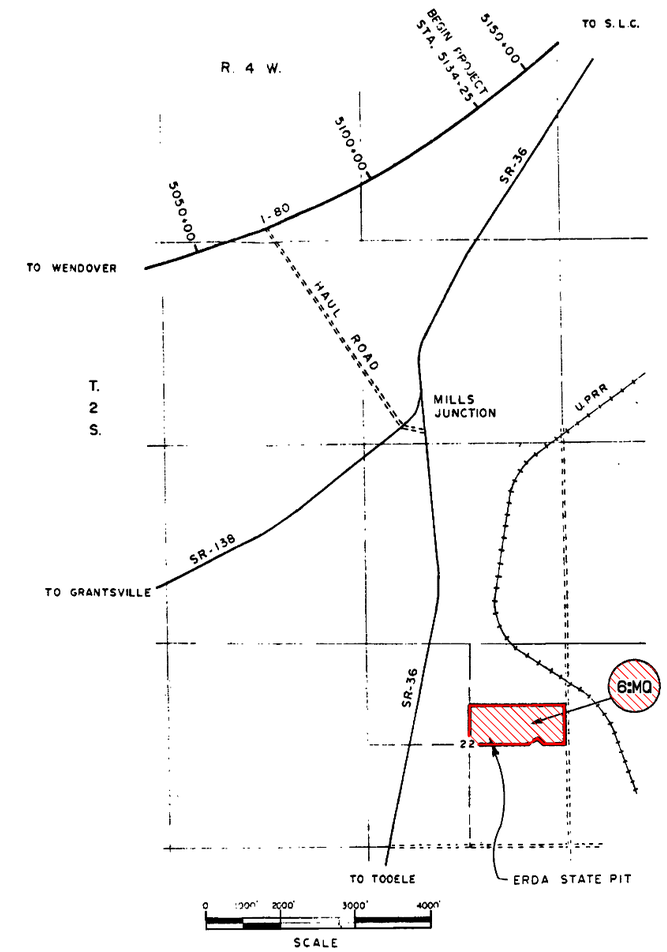

PARCEL NO.	OWNER	NET AC.	SQ. FT.	EXIST. R/W AC. IN DEED	OWNERSHIP AC.	REMAINING AC. LEFT	REMAINING AC. RIGHT
80-2:5:E	J. DEAN PALMER, et al	1.78±			PERPETUAL		
5:E	" " " " "	1.76±			TEMPORARY		
6:M	EVAN L. COON, et al	58.16±		0.75±	210.25±		152.10±
~~6:E~~	~~" " " " "~~	~~0.868~~			~~PERPETUAL~~		

PARCEL NO.	GRANTEE	SQ. FT.	AC.
5:EQ 5:RQ 6:MQ			

NO.	DATE	DESIGN REV BY	MAPS CORR BY	PARCELS AFFECTED	REQUEST BY	REMARKS
5	4-6-07	REG2	REG2		REG2	ADD Q-DEED PARCELS 5:RQ,5:EQ,6:MQ
4	4-6-07	REG2	REG2	5:RQ	REG2	ADD 5:RQ (50' ACCESS ROAD)
3	2-27-86	B.E.W.	W.E.L.	6:E	DIST.2	ADDED PARCEL 6:E
2	11-14-85	E.J.K.	H.G.	6:M	M.W.	ADDED PARCEL 6:M
1	10-16-85	E.J.K.	L.J.A.	5:E	S.W.	ADDED PARCEL 5:E

ORIGINAL SUBMISSION FOR AUTHORIZATION

REVISIONS

UTAH DEPARTMENT OF TRANSPORTATION
SALT LAKE CITY, UTAH
DISTRICT TWO MATERIALS AND TESTS UNIT

APPROVAL RECOMM. 7/85 DATE — PROJECT DESIGN ENGINEER

APPROVED 7/85 DATE — DISTRICT MATERIALS ENGR.

DESIGN — CHECK — DRAWN T.M. — CHECK — QUANT — CHECK

REVIEW — DATE — BY

WEST OF LAKEPOINT TO BLACKROCK

RESURFACING

RIGHT OF WAY PLAN

PROJECT NUMBER IR-80-2(29)89

S.L. & TOOELE COUNTY

SHEET NO. 21

THIS PLAT IS MADE SOLELY FOR THE PURPOSE OF ASSISTING IN LOCATING THE LAND, AND THE RECORDER ASSUMES NO LIABILITY FOR VARIATIONS, IF ANY, WITH AN ACTUAL SURVEY.

SECTION 22, T 2 S, R 4 W, S.L.B.&M.

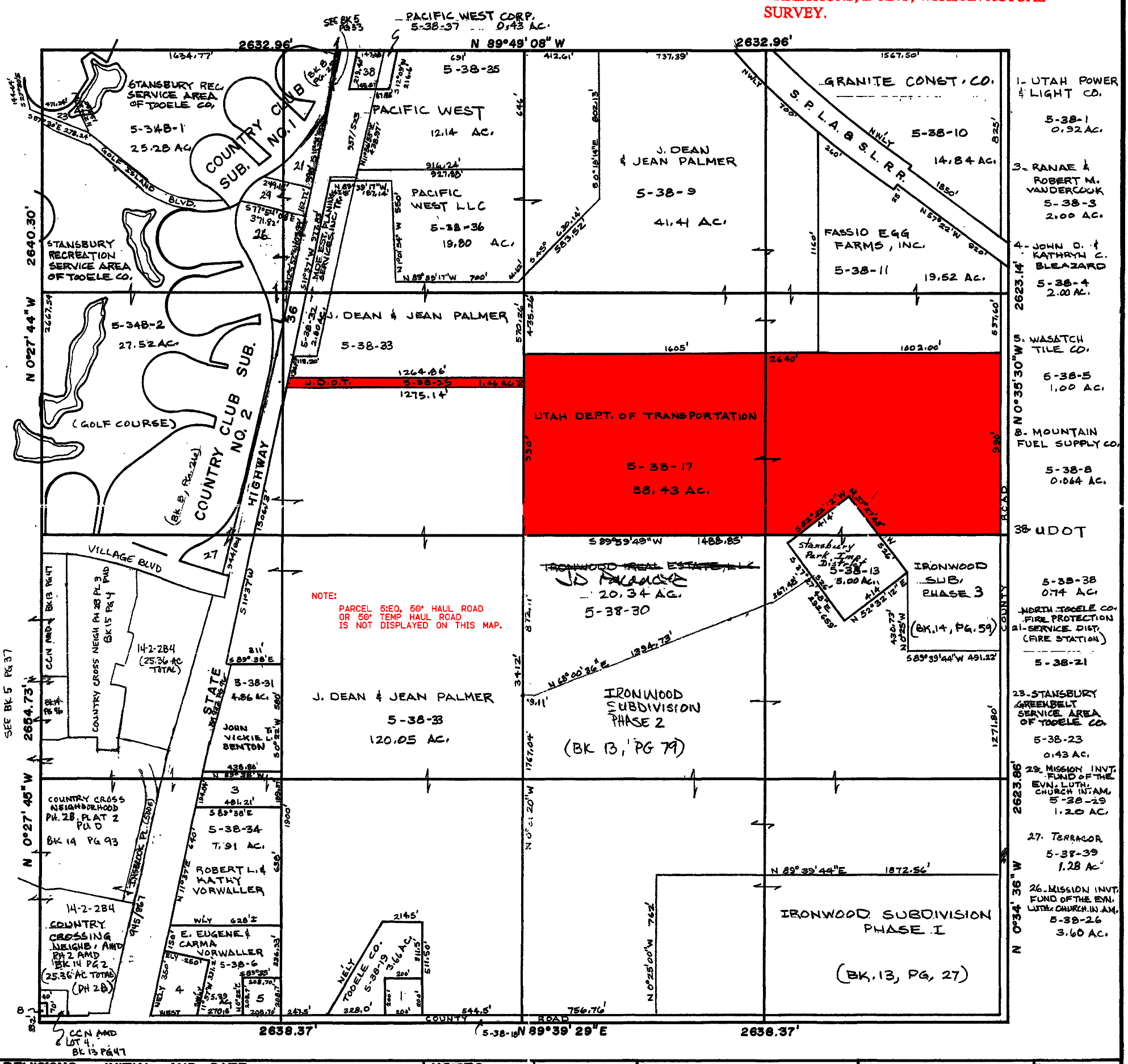

NOTE:
PARCEL 5:EQ, 50' HAUL ROAD OR 50' TEMP HAUL ROAD IS NOT DISPLAYED ON THIS MAP.

REVISIONS INITIAL AND DATE	NOTES	U.S.T.C. approval Date:	PLAT DEPARTMENT TOOELE COUNTY, UTAH	Section 22 T2S R4W	book 5 page 38
	39			drawn by: DD date: 7/91	scale 1"=400'