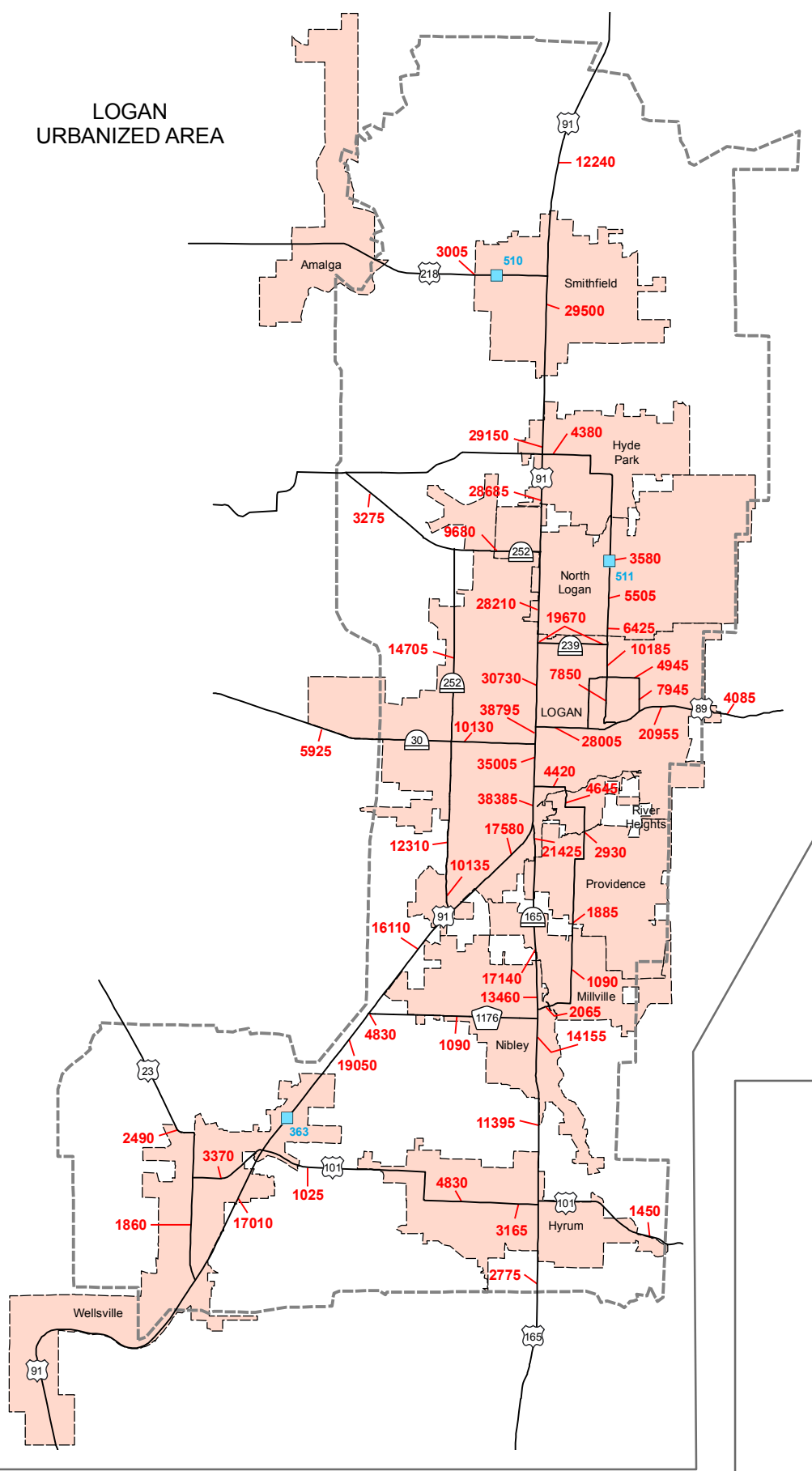
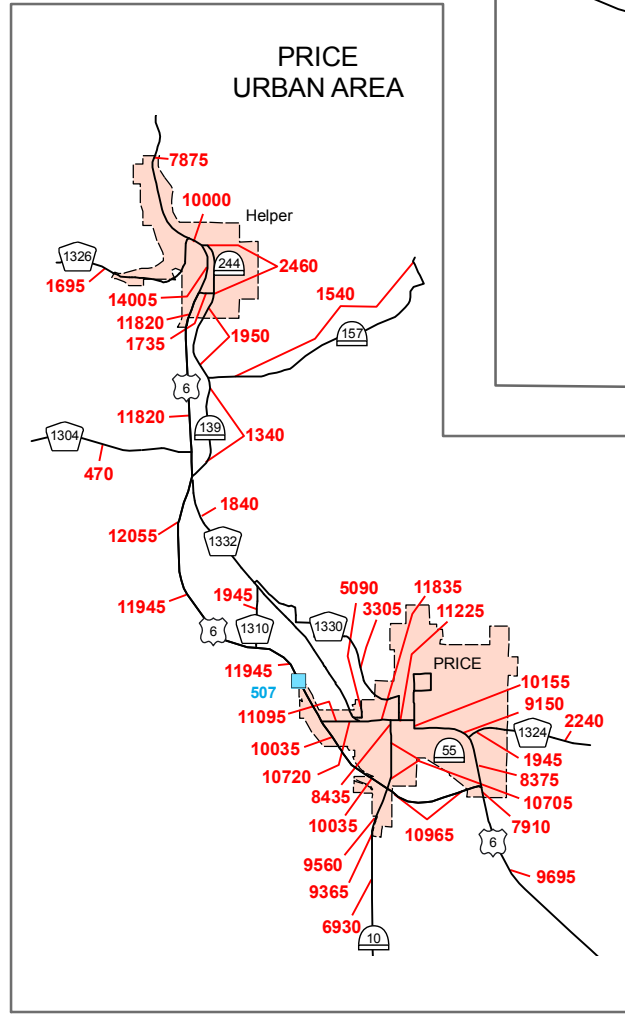


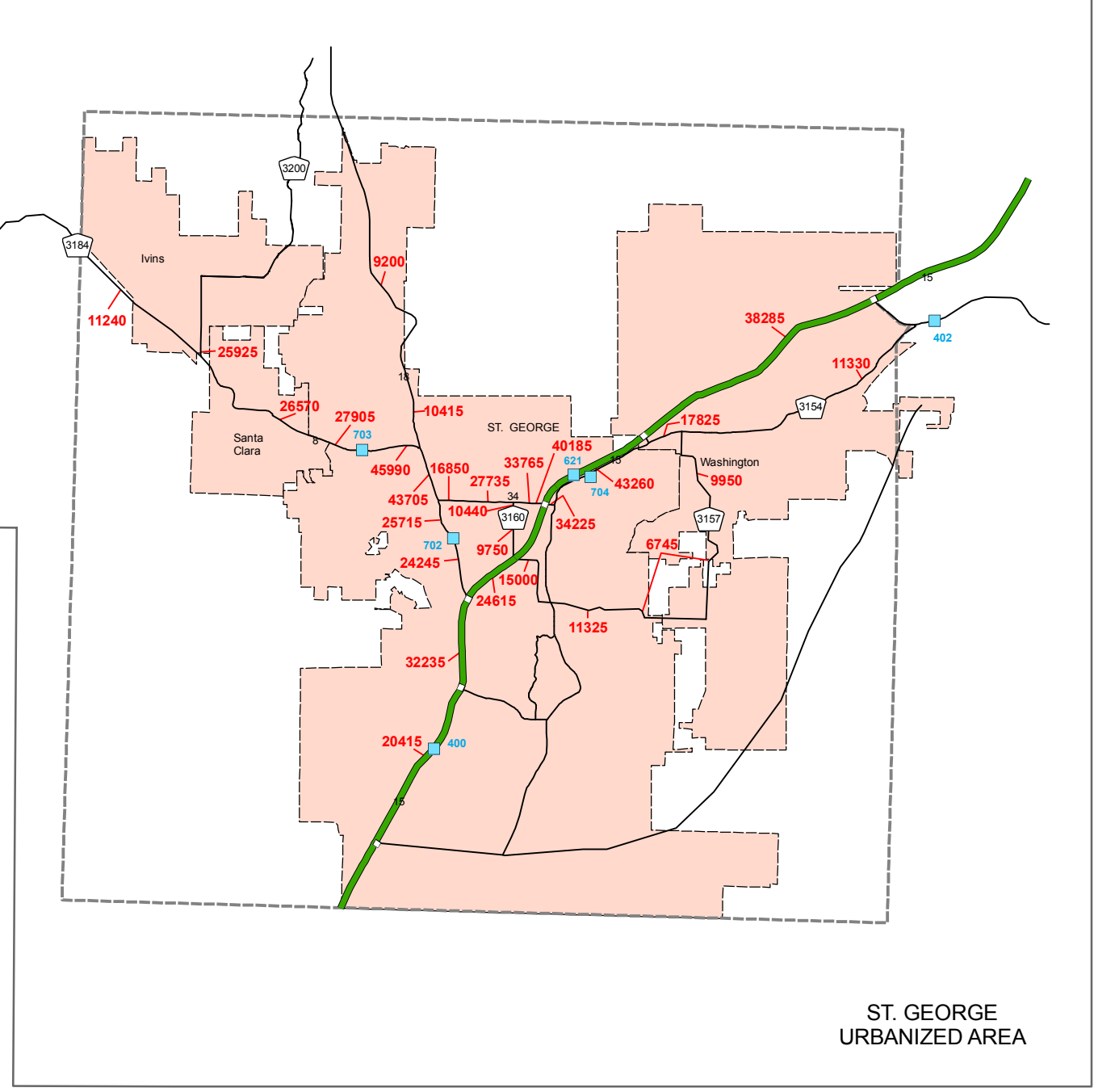
LOGAN
URBANIZED AREA



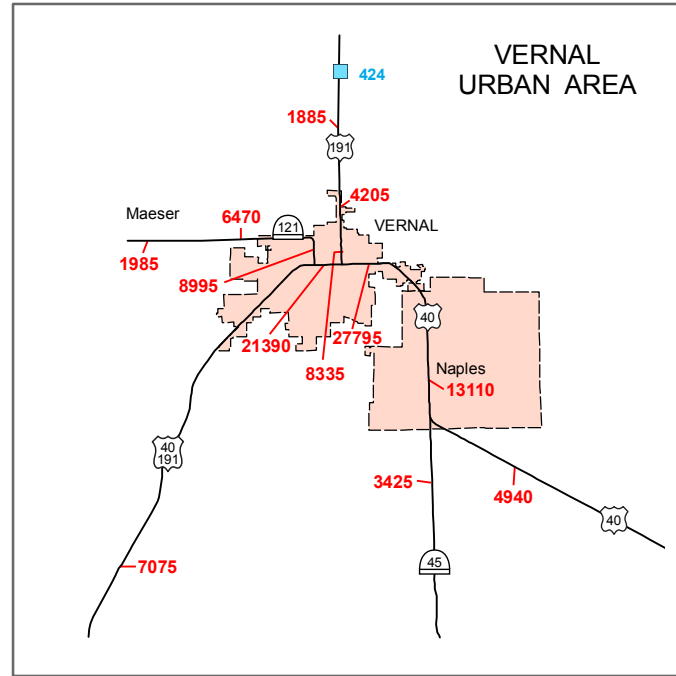
PRICE
URBAN AREA



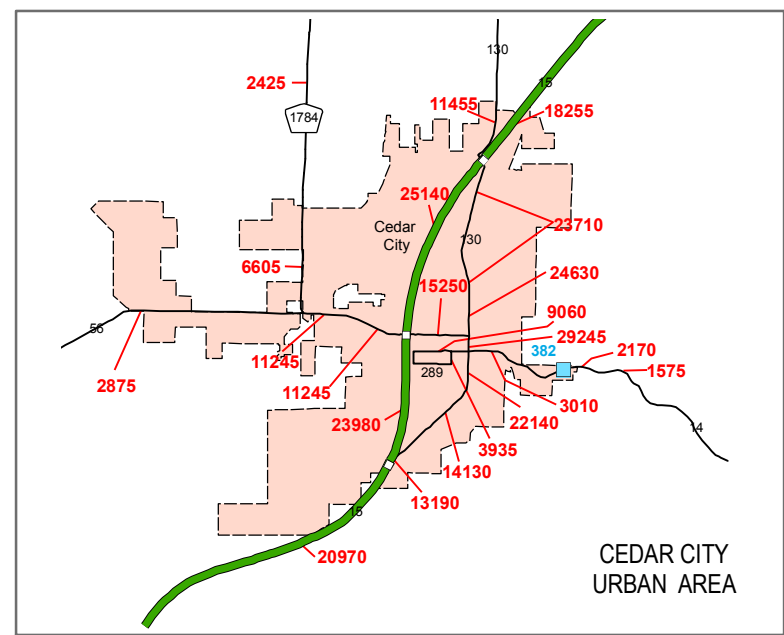
ST. GEORGE
URBANIZED AREA



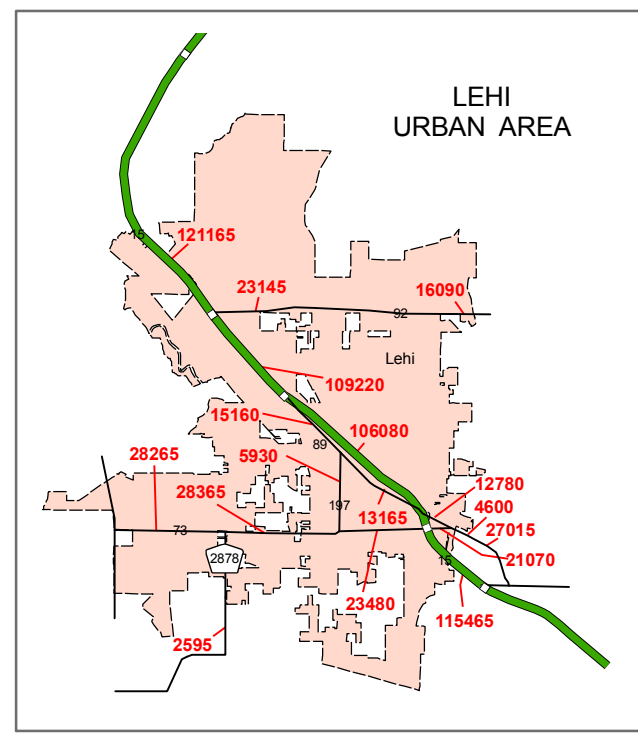
VERNAL
URBAN AREA



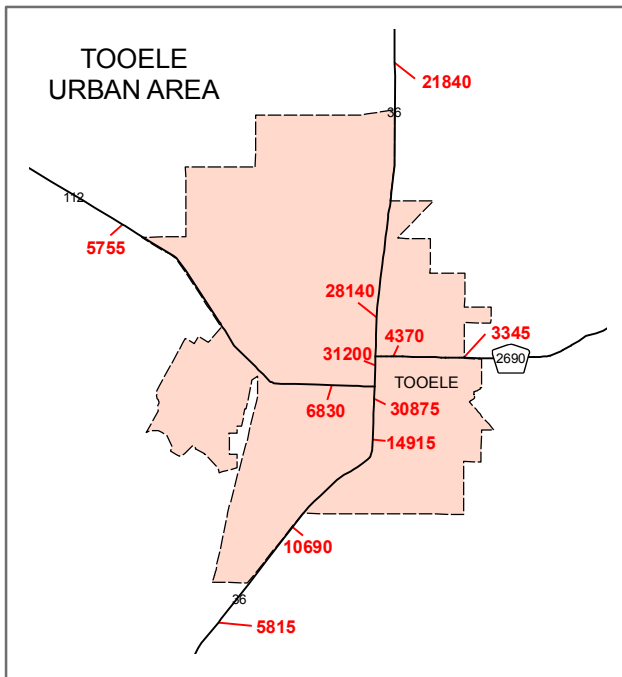
CEDAR CITY
URBAN AREA



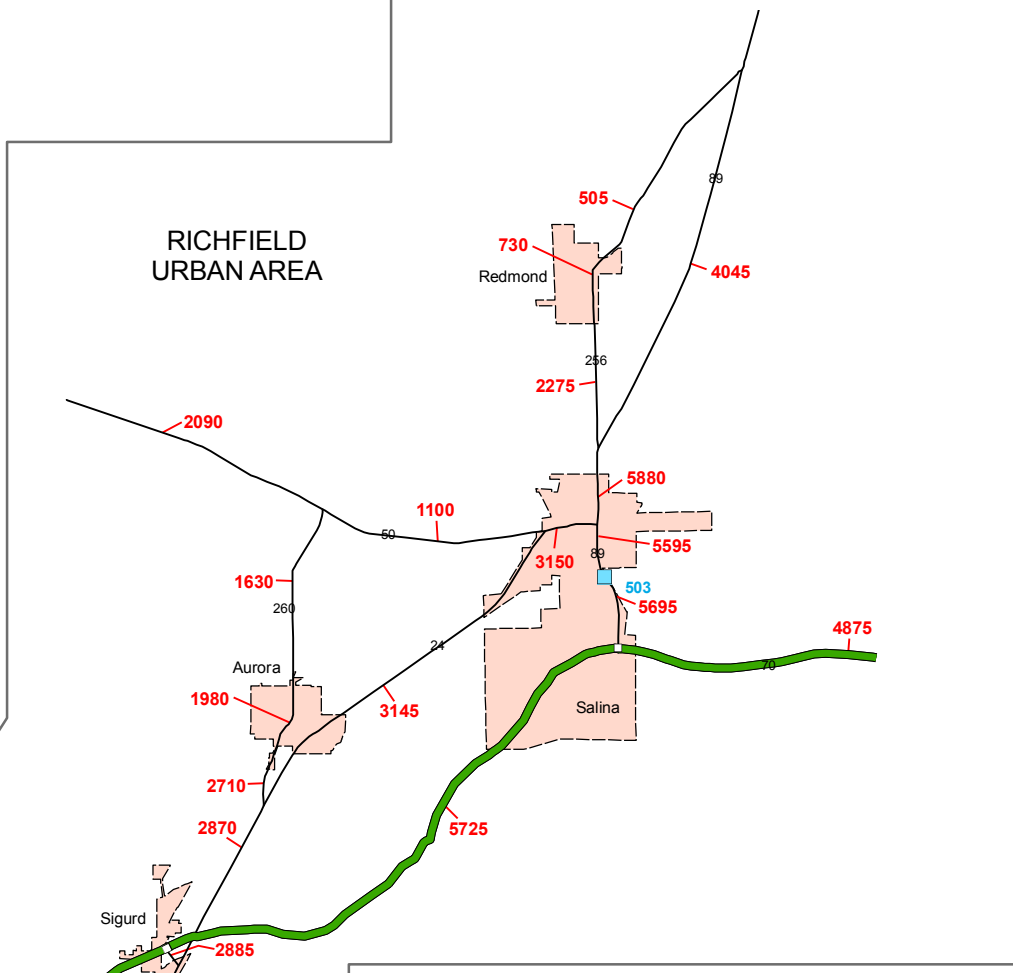
LEHI
URBAN AREA



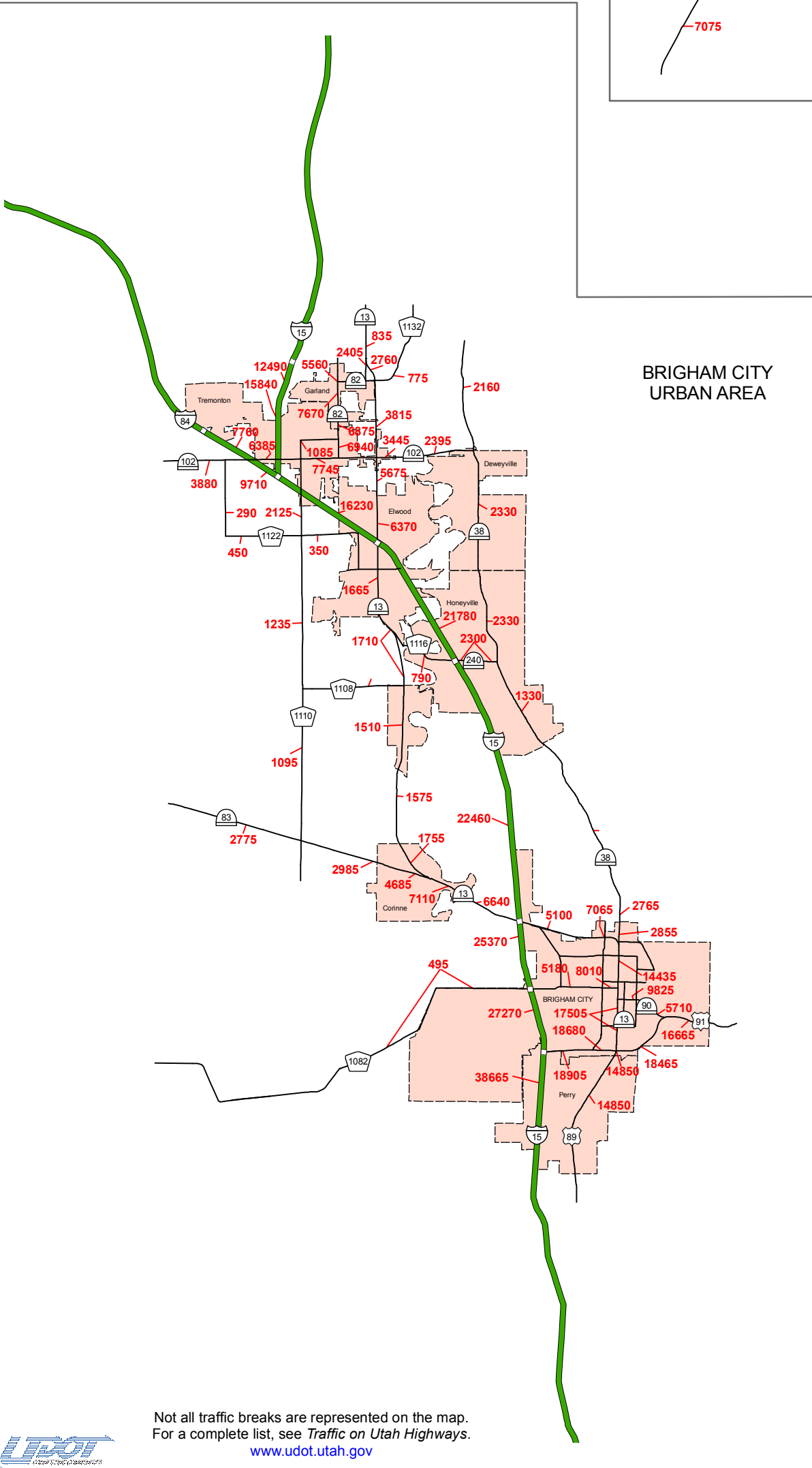
TOOELE
URBAN AREA



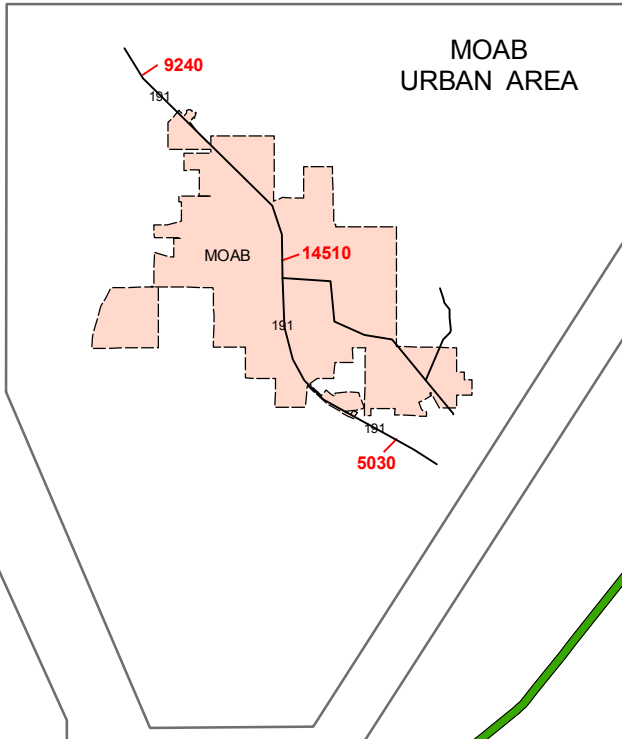
RICHFIELD
URBAN AREA



BRIGHAM CITY
URBAN AREA



MOAB
URBAN AREA



MAP ENLARGEMENTS
Numbers Represent Annual
Average Daily Traffic
2008

- Automatic Traffic Recorder Stations
- Interstate



Not all traffic breaks are represented on the map.
For a complete list, see *Traffic on Utah Highways*.
www.udot.utah.gov

