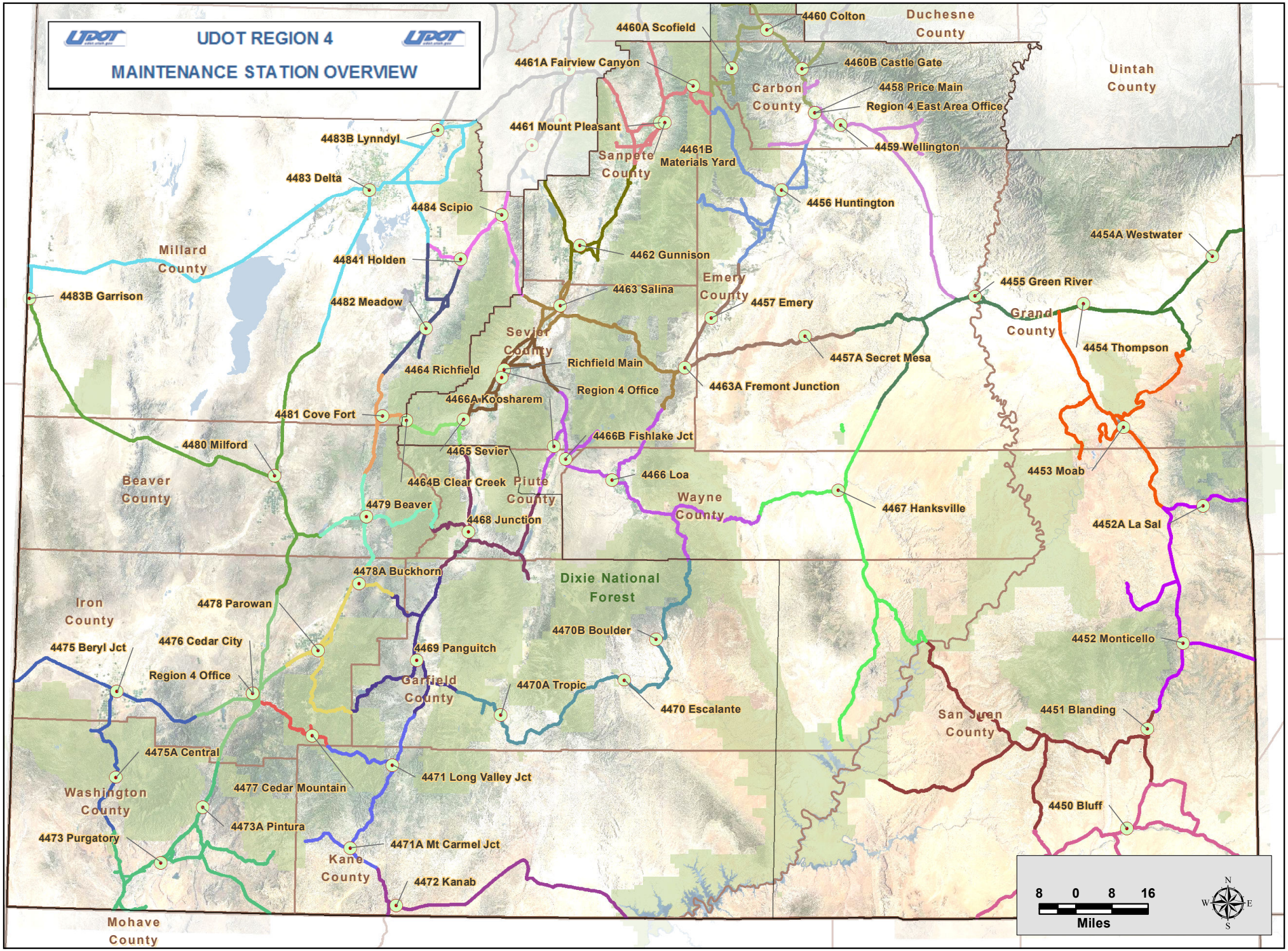
UDOT REGION 4
MAINTENANCE STATION OVERVIEW
4460 Colton
Duchesne County
4460A Scofield
4461A Fairview Canyon
4460B Castle Gate
Uintah County
Carbon County
4458 Price Main
Region 4 East Area Office
4461 Mount Pleasant
4483B Lynndyl
4459 Wellington
Sanpete County
4461B Materials Yard
4483 Delta
4456 Huntington
4484 Scipio
4454A Westwater
Millard County
4462 Gunnison
44841 Holden
Emery County
4455 Green River
4483B Garrison
4463 Salina
4457 Emery
4482 Meadow
Grand County
Sevier County
4457A Secret Mesa
4454 Thompson
Richfield Main
4464 Richfield
Region 4 Office
4463A Fremont Junction
4466A Koosharem
4481 Cove Fort
4466B Fishlake Jct
4480 Milford
4465 Sevier
4453 Moab
4466 Loa
Beaver County
4464B Clear Creek
Piute County
Wayne County
4467 Hanksville
4479 Beaver
4468 Junction
4452A La Sal
4478A Buckhorn
Dixie National Forest
Iron County
4478 Parowan
4470B Boulder
4452 Monticello
4475 Beryl Jct
4476 Cedar City
4469 Panguitch
Region 4 Office
Garfield County
4470A Tropic
4470 Escalante
San Juan County
4451 Blanding
4475A Central
4471 Long Valley Jct
Washington County
4477 Cedar Mountain
4450 Bluff
4473A Pintura
4473 Purgatory
4471A Mt Carmel Jct
Kane County
4472 Kanab
Mohave County
8 0 8 16
Miles
N
W
E
S

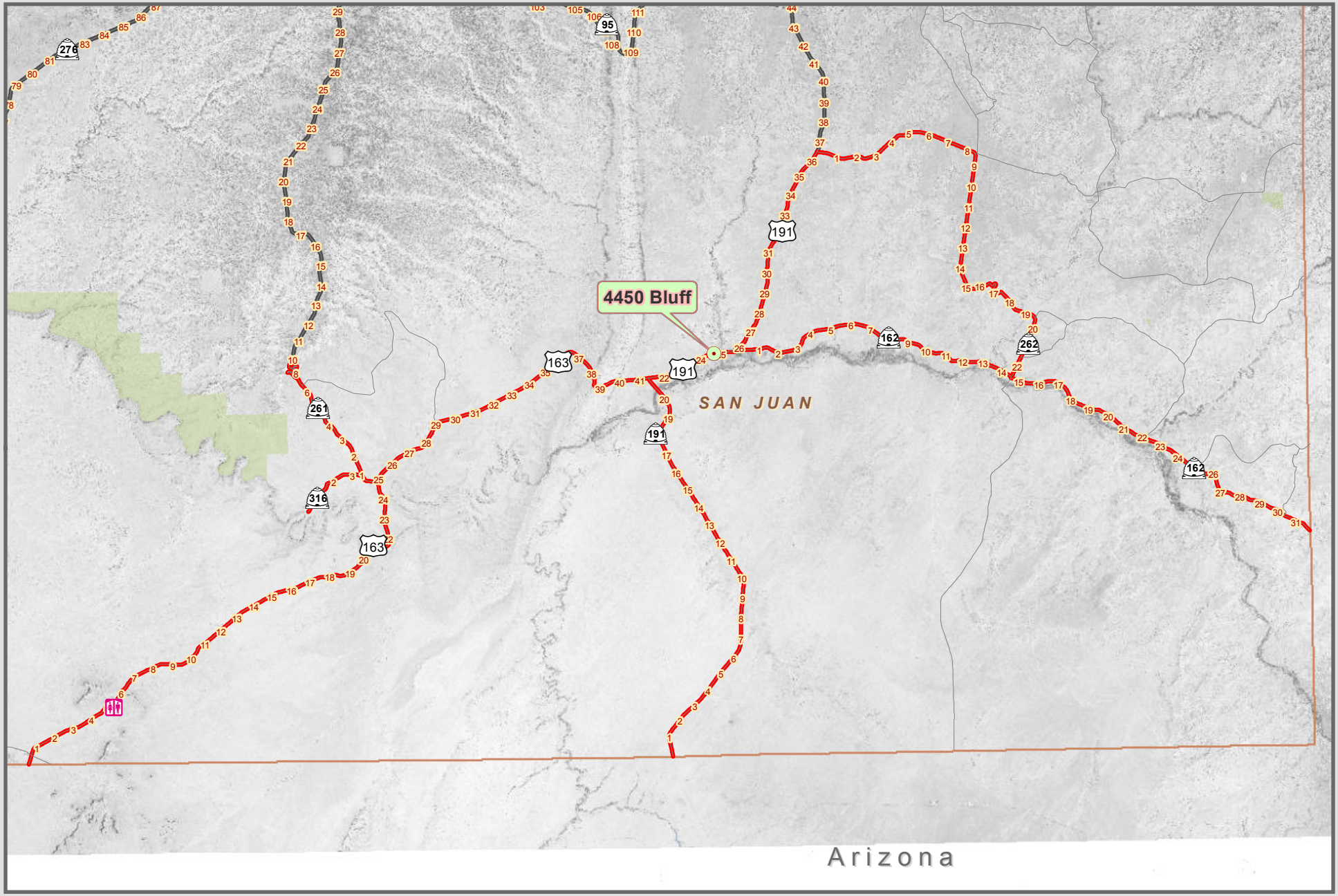

Route	Begin MP	End MP
0162P	0.0	31.852
0163P	0.0	41.405
0191P	0.0	36.438
0261P	0.0	9.656
0262P	0.0	22.605
0316P	0.0	3.513

Station on Map | Equip/Mat Storage
Other Stations | Satellite Station

4450 Bluff
MP 25 Hwy 191
Ph:435-672-2213 Mobile:435-650-1088

Station 4450

0 3 6 12 Miles

Scale 1: 409000

Map created by URS Corp., 2012 Date: 4/5/2013

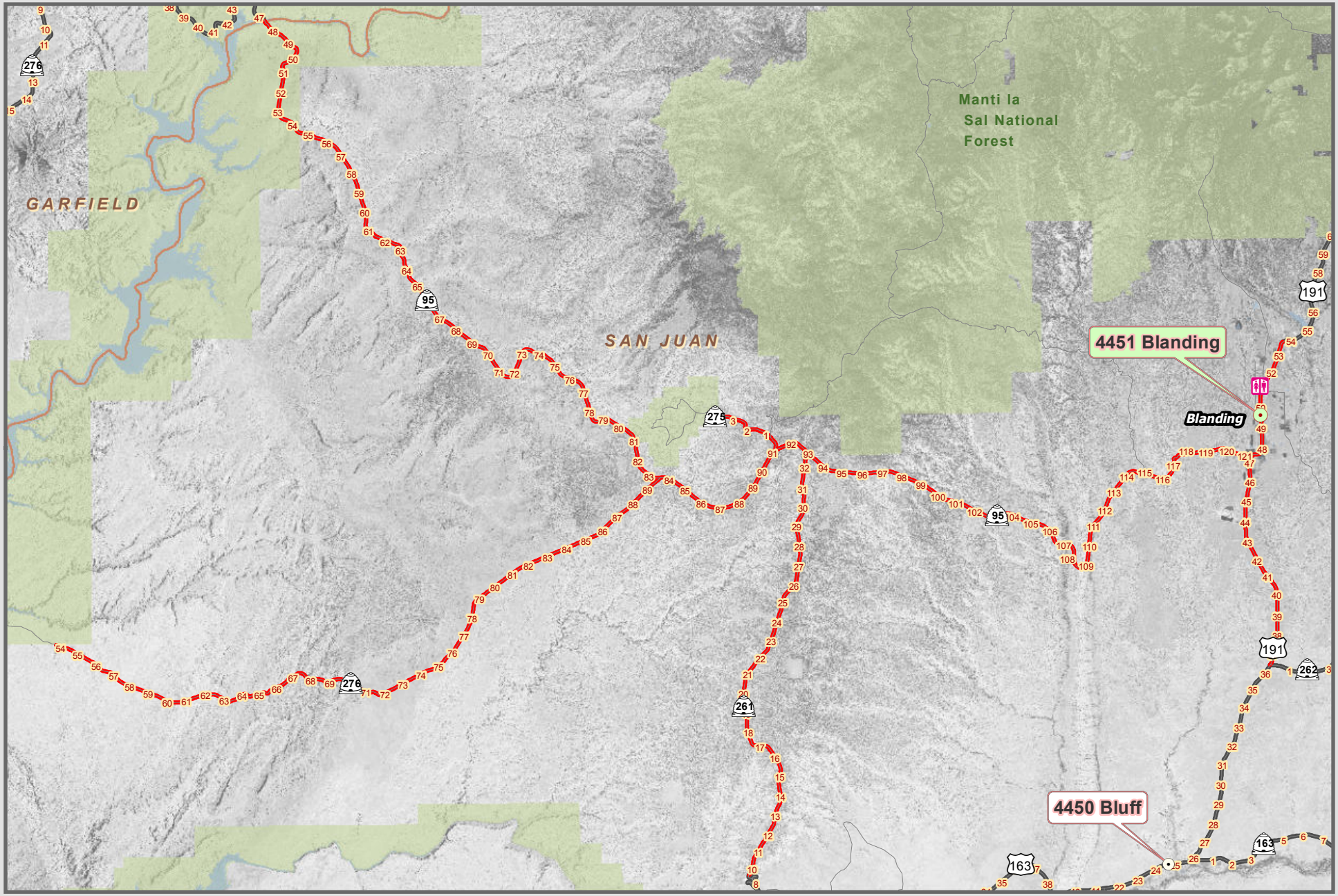

Route	Begin MP	End MP
0095P	47.421	121.351
0191P	36.439	53.573
0261P	9.657	32.691
0275P	0.0	3.818
0276P	53.743	89.815

Station on Map | Equip/Mat Storage
Other Stations | Satellite Station

4451 Blanding
1600 S. Hwy 191
Ph:435-678-2680 Mobile:435-459-1542

Station 4451

0 3 6 12 Miles

Scale 1: 414000

Map created by URS Corp., 2012 Date: 4/5/2013

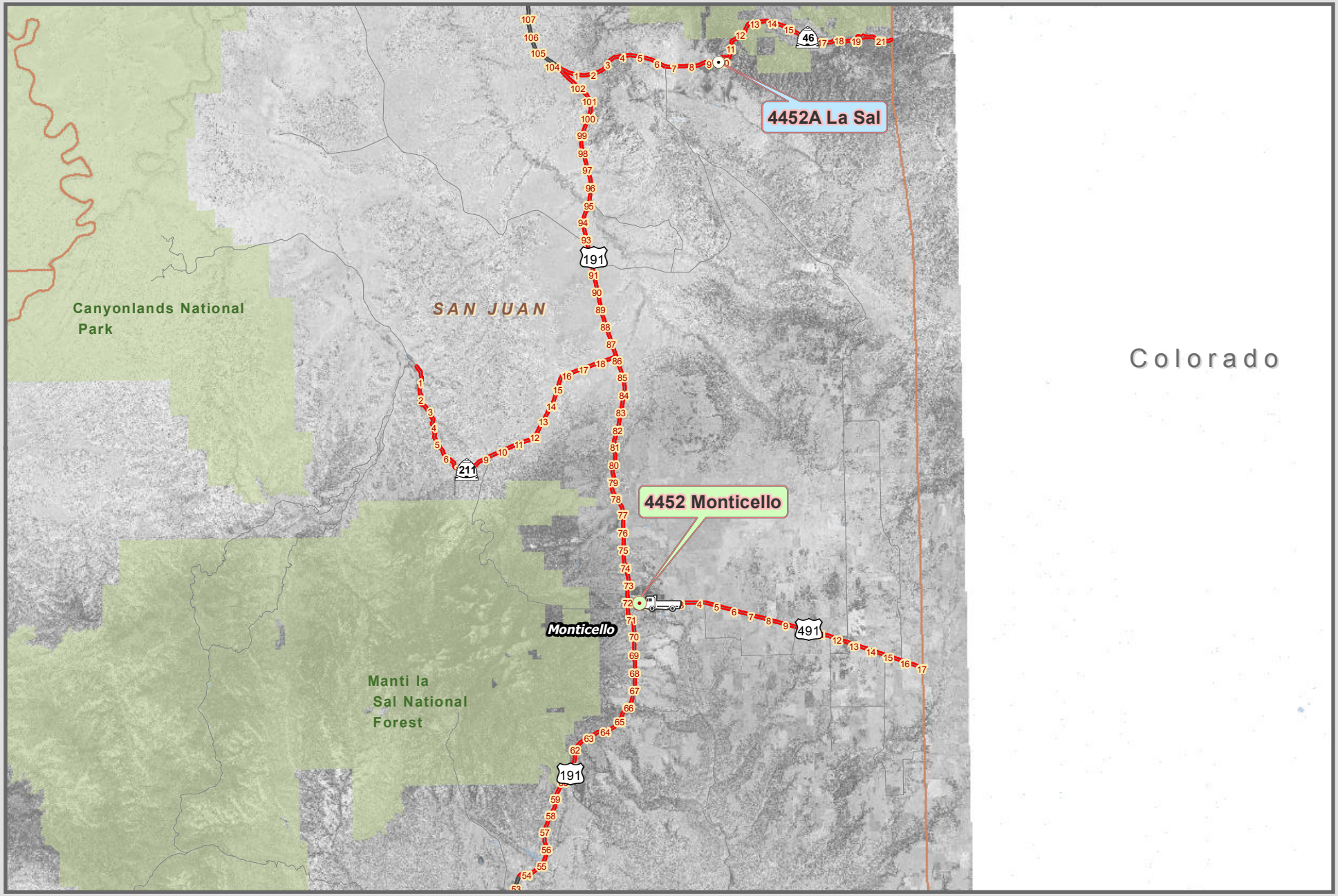

Route	Begin MP	End MP
0046P	0.0	21.595
0191P	53.574	103.446
0211P	0.0	18.915
0491P	0.0	17.02

Station on Map | Equip/Mat Storage
Other Stations | Satellite Station

4452 Monticello
697 E. Hwy 491
Ph:435-587-2620 Mobile:435-459-1202

Station 4452

0 3.25 6.5 13 Miles

Scale 1: 472000

Map created by URS Corp., 2012 Date: 4/5/2013

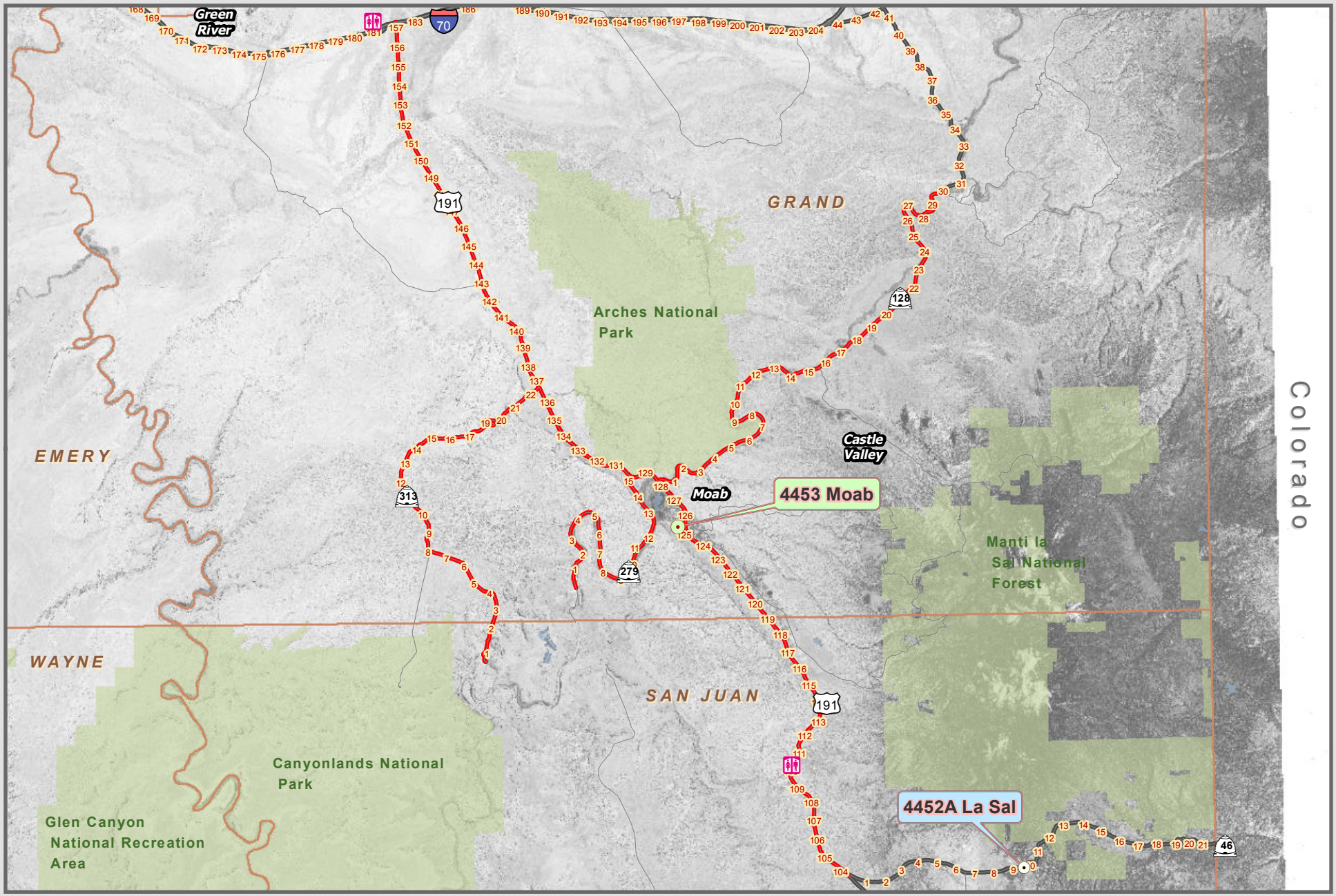

Route	Begin MP	End MP
0128P	0.0	29.797
0191N	132.394	135.049
0191P	103.447	157.193
0279P	0.0	15.178
0313P	0.0	22.506

Station on Map | Equip/Mat Storage
Other Stations | Satellite Station

4453 Moab
424 Kane Creek Blvd
Ph:435-259-7636 Mobile:435-220-1897

Station 4453

0 3 6 12 Miles

Scale 1: 427000

Map created by URS Corp., 2012 Date: 4/5/2013

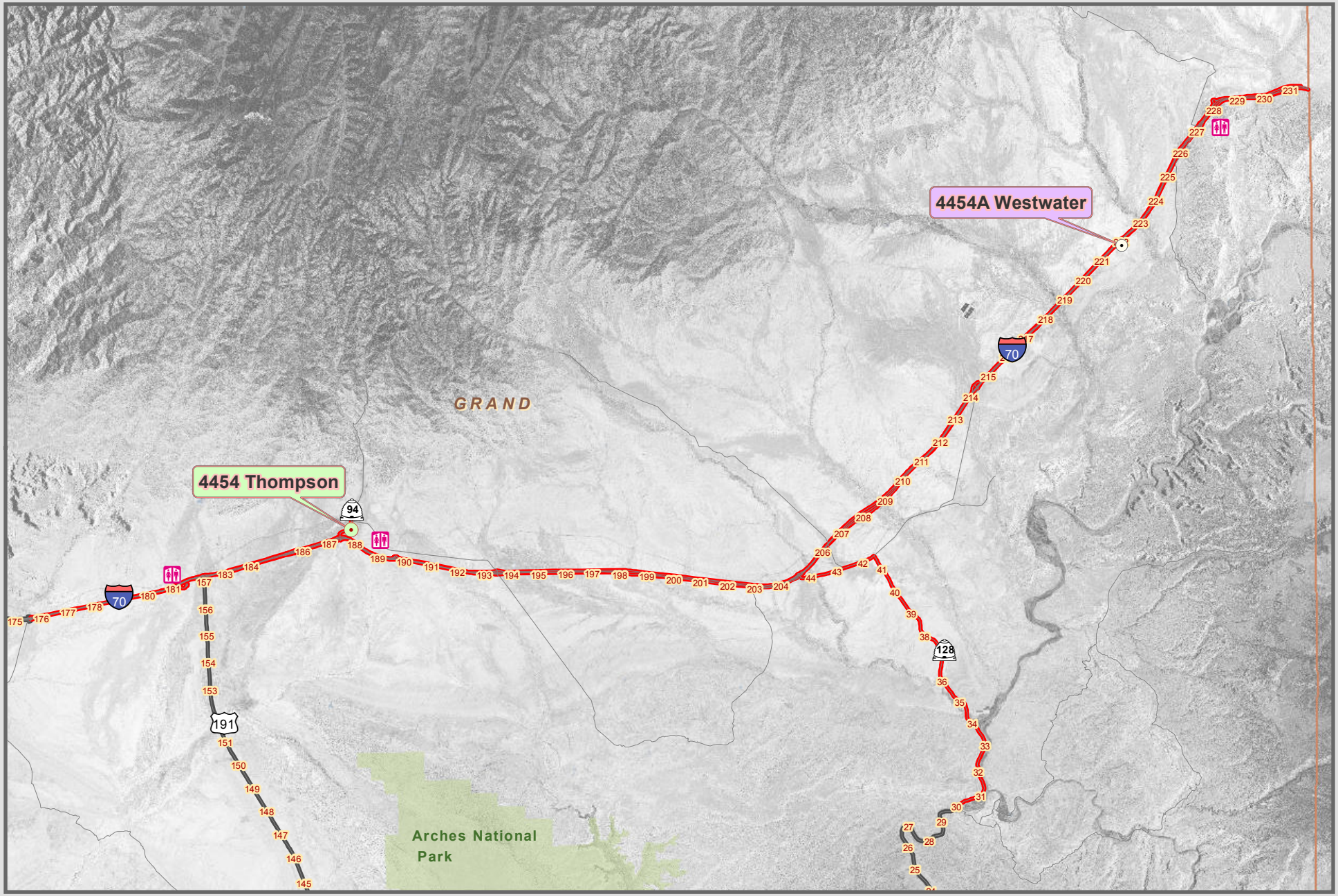

Route	Begin MP	End MP
0070N	175.586	231.393
0070P	175.586	231.673
0094P	0.0	0.958
0128P	29.798	44.564

Station on Map | Equip/Mat Storage
Other Stations | Satellite Station

4454 Thompson
Hwy 94
Ph:435-285-2220 Mobile:435-691-1901

Station 4454

0 2.25 4.5 9 Miles

Scale 1: 311000

Map created by URS Corp., 2012 Date: 4/5/2013

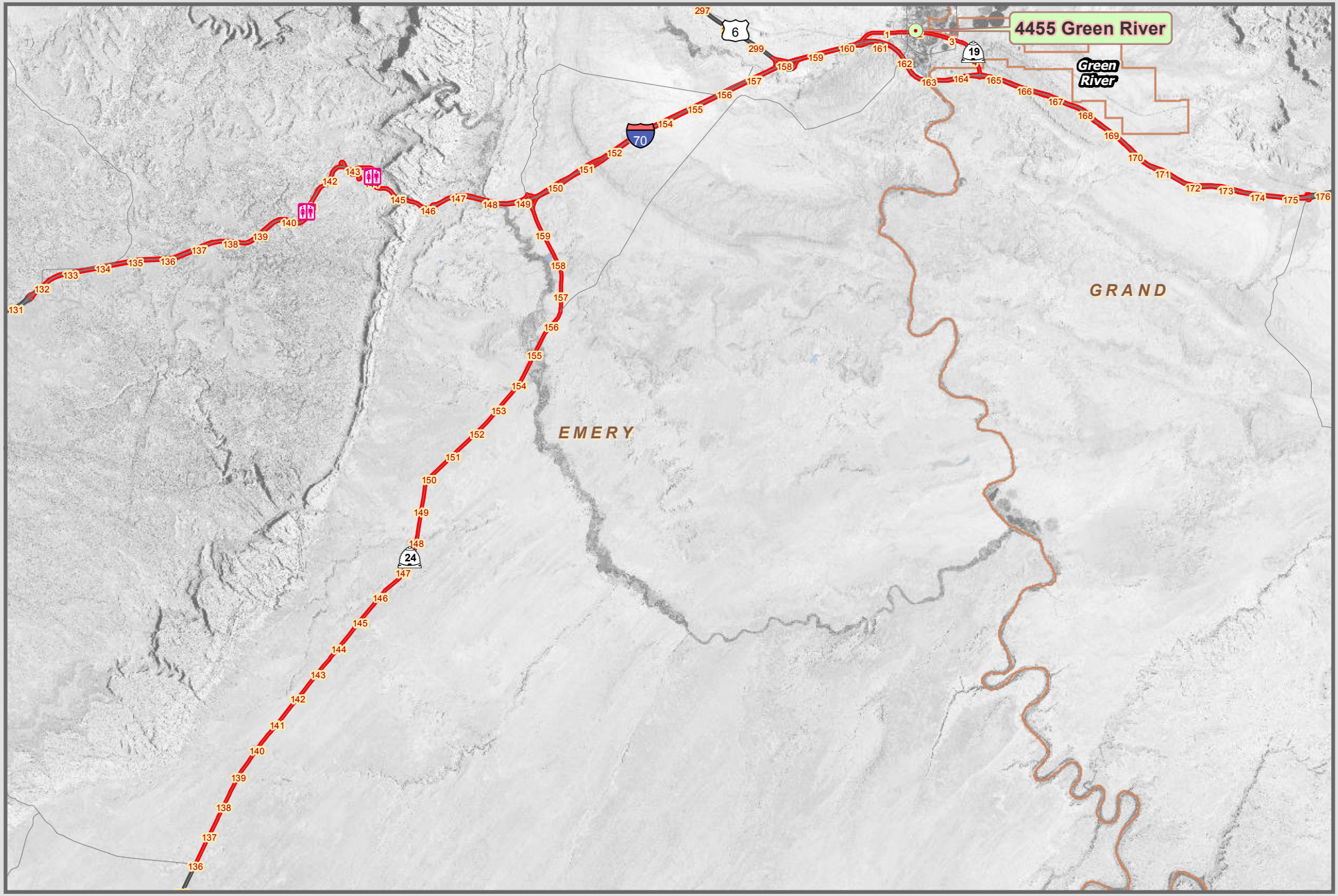

Route	Begin MP	End MP
0019P	0.0	4.552
0024P	136.02	160.294
0070N	131.53	175.585
0070P	131.53	175.585

Station on Map | Equip/Mat Storage
Other Stations | Satellite Station

4455 Green River
225 E. Main
Ph:435-564-3316 Mobile:435-820-4771

Station 4455

0 1.75 3.5 7 Miles

Scale 1: 256000

Map created by URS Corp., 2012 Date: 4/5/2013

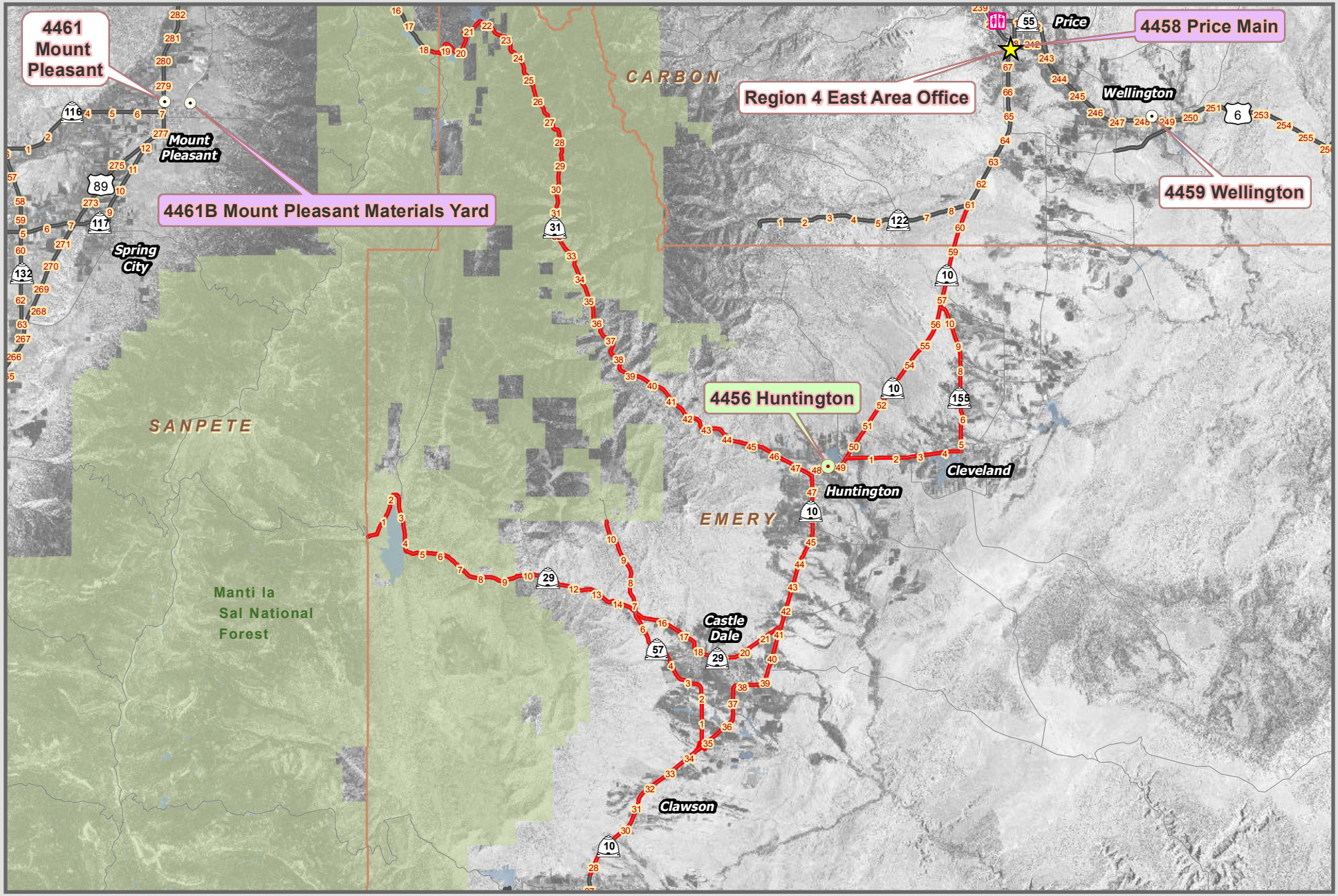

Route	Begin MP	End MP
0010P	27.576	61.006
0029P	0.0	21.732
0031P	18.326	47.746
0057P	0.0	10.691
0155P	0.0	10.718

Station on Map | Equip/Mat Storage
Other Stations | Satellite Station

4456 Huntington
505 E. Hwy 10
Ph:435-687-9969 Mobile:435-820-4433

Station 4456

0 2.5 5 10 Miles

Scale 1: 340000

Map created by URS Corp., 2012 Date: 4/5/2013

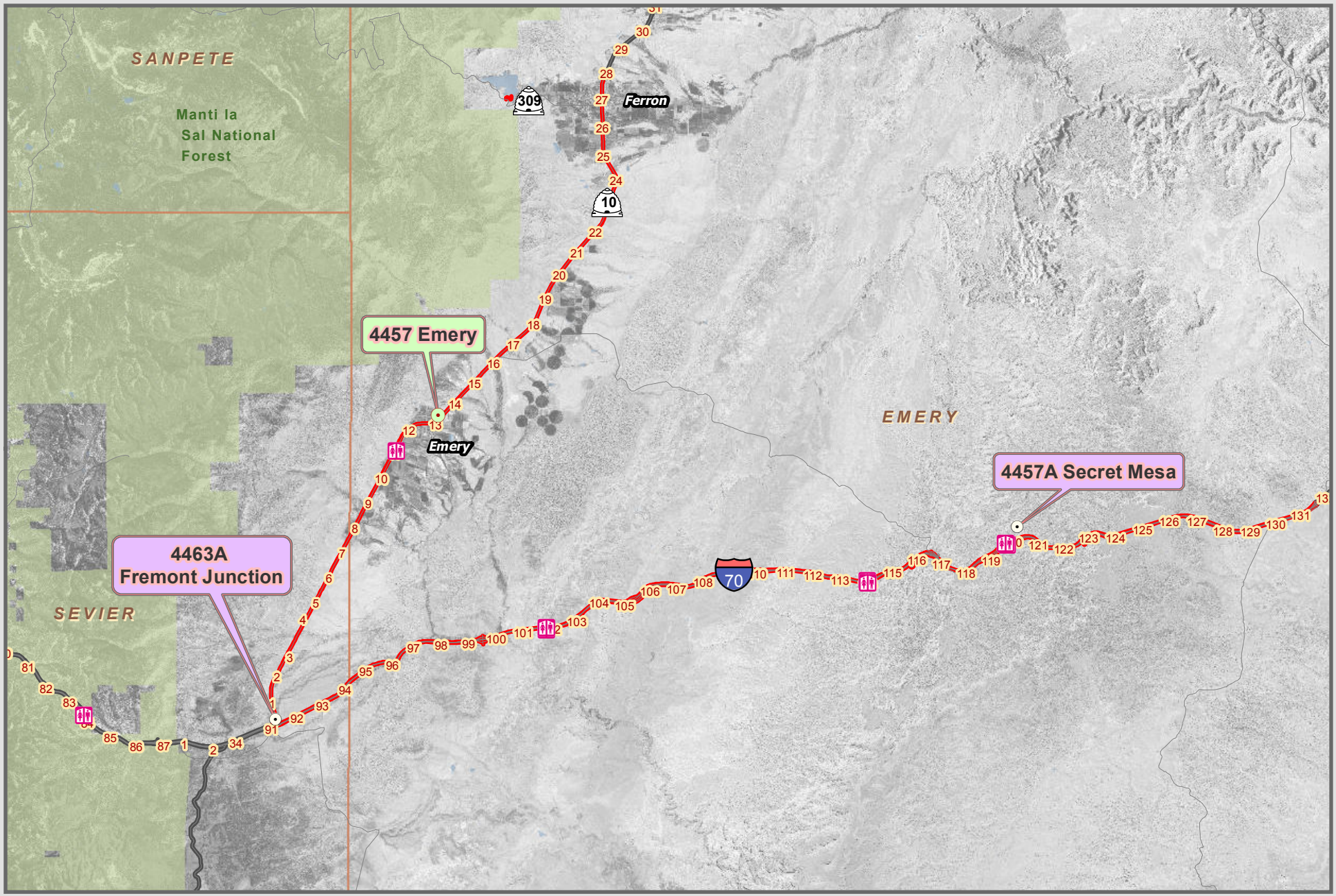

Route	Begin MP	End MP
0010P	0.0	27.575
0070N	91.043	131.529
0070P	91.043	131.529
0309P	0.0	0.357

Station on Map | Equip/Mat Storage
Other Stations | Satellite Station

4457 Emery
350 N. 400 E.
Ph:435-286-2276 Mobile:435-820-4436

Station 4457

0 2 4 8 Miles

Scale 1: 300000

Map created by URS Corp., 2012 Date: 4/5/2013

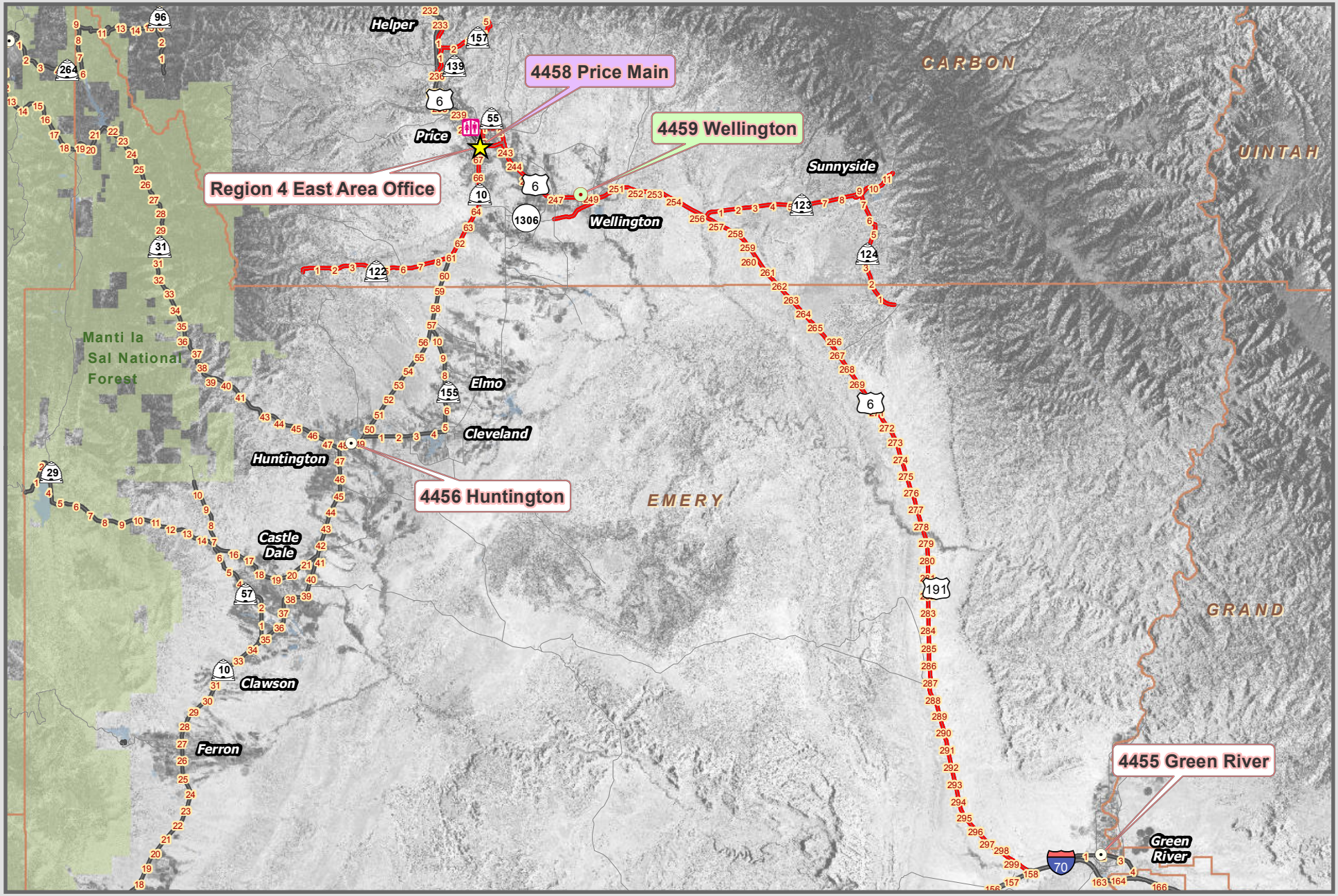

Route	Begin MP	End MP
0006P	241.199	300.359
0010P	61.007	68.816
0055P	0.0	2.942
0122P	0.0	8.751
0123P	0.0	11.421
0124P	0.0	7.956
0139P	0.0	1.408

Route	Begin MP	End MP
0157P	0.0	5.022
1306P	0.0	7.347
0006N	241.198	242.642

Station on Map | Equip/Mat Storage
Other Stations | Satellite Station

4459 Wellington
1435 East Hwy 6
Ph:435-637-3294 Mobile:435-820-4434

Station 4459

0 3.5 7 14 Miles

Scale 1: 480000

Map created by URS Corp., 2012 Date: 4/5/2013

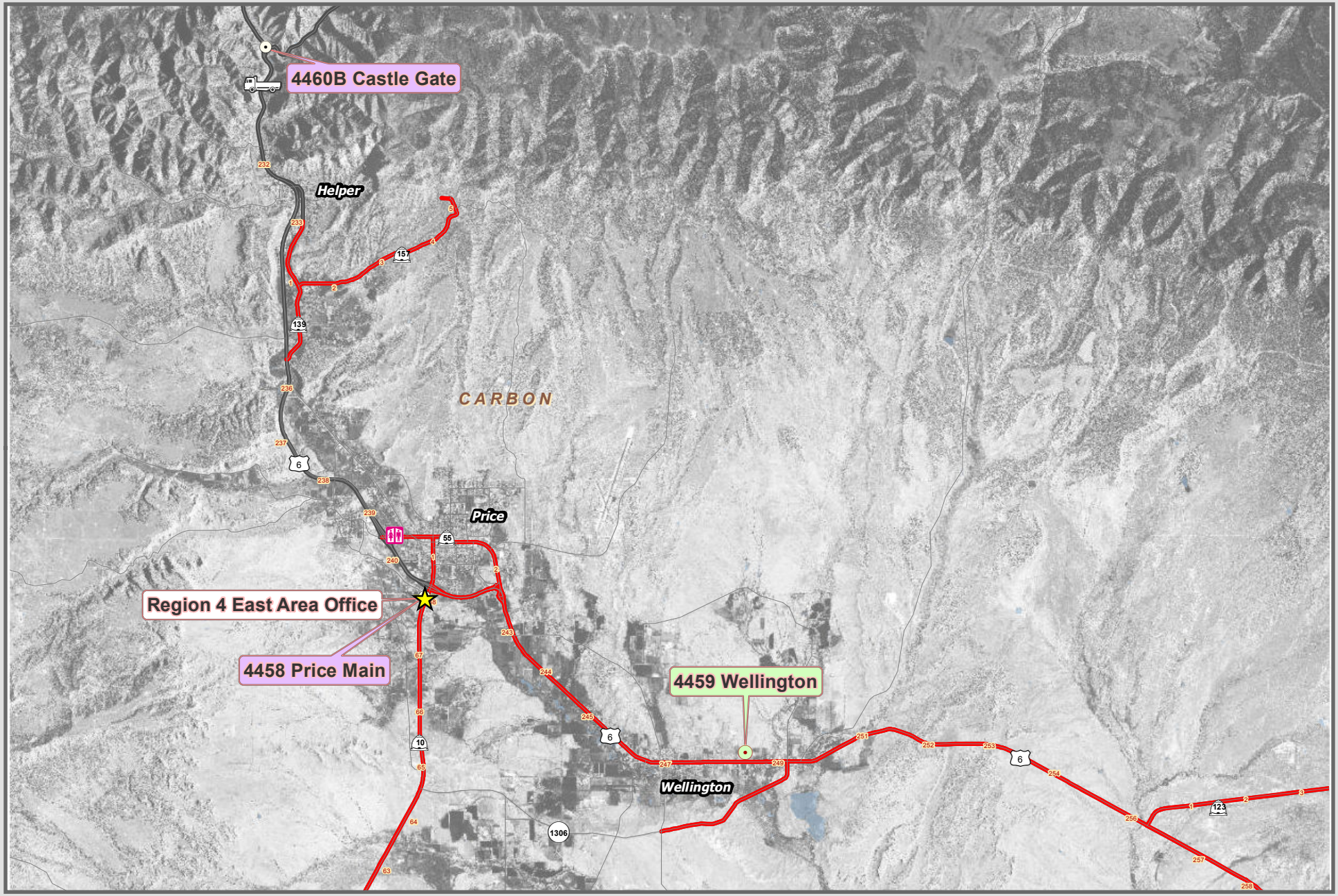

Route	Begin MP	End MP
0006P	241.199	300.359
0010P	61.007	68.816
0055P	0.0	2.942
0122P	0.0	8.751
0123P	0.0	11.421
0124P	0.0	7.956
0139P	0.0	1.408

Route	Begin MP	End MP
0157P	0.0	5.022
1306P	0.0	7.347
0006N	241.198	242.642

Station on Map | Equip/Mat Storage
Other Stations | Satellite Station

4459z Wellington
1435 East Hwy 6
Ph:435-637-3294 Mobile:435-820-4434

Station 4459

0 1 2 4 Miles

Scale 1: 150000

Map created by URS Corp., 2012 Date: 4/5/2013

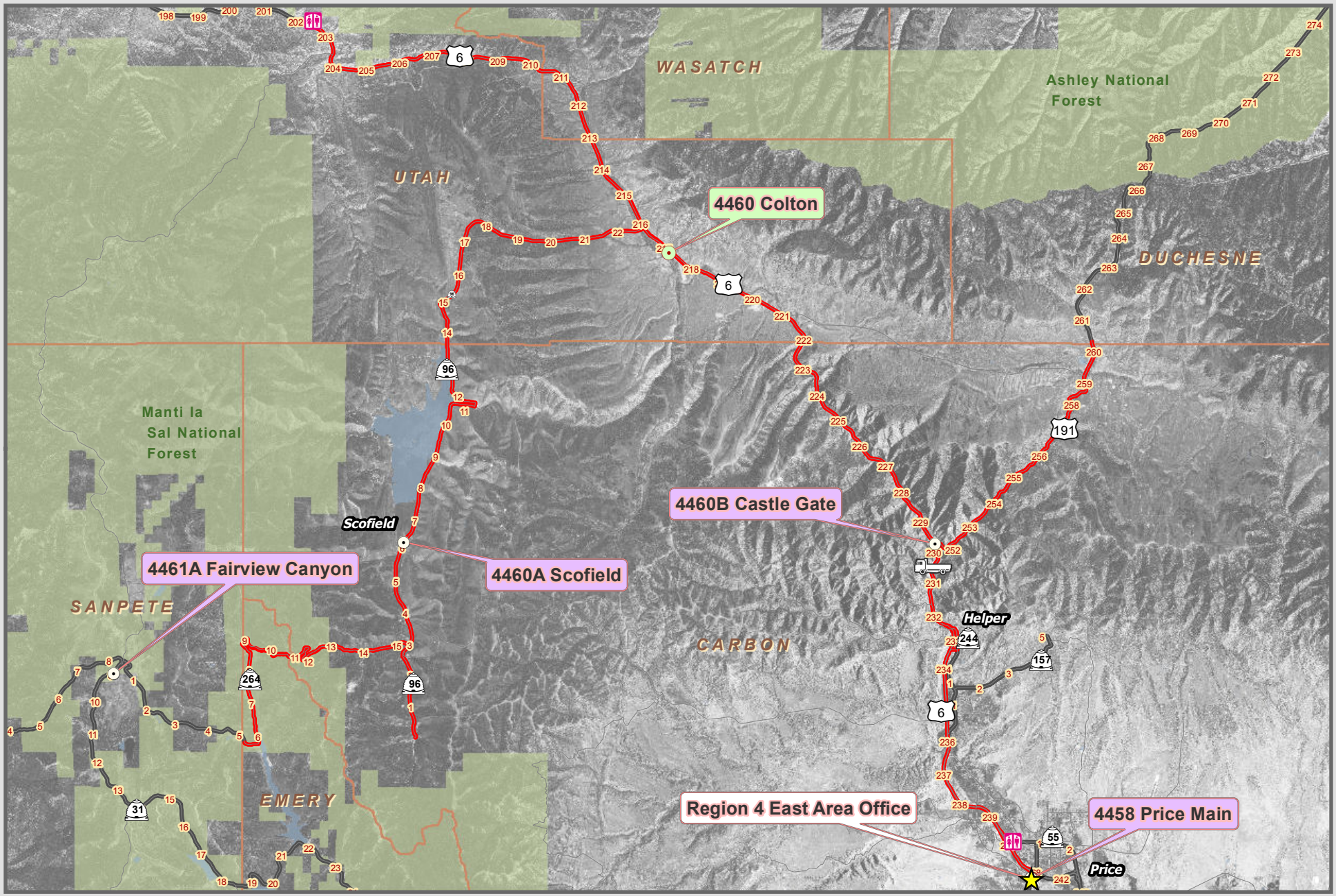

Route	Begin MP	End MP
0006P	202.127	241.198
0096P	0.0	22.759
0191P	251.434	260.304
0244P	0.0	0.91
0264P	5.313	15.373
0006N	236.336	241.198

Station on Map | Equip/Mat Storage
Other Stations | Satellite Station

4460 Colton
SR-6 MP 217
Ph:435-870-8872 Mobile:435-820-4435

Station 4460

0 1.75 3.5 7 Miles

Scale 1: 246000

Map created by URS Corp., 2012 Date: 4/5/2013

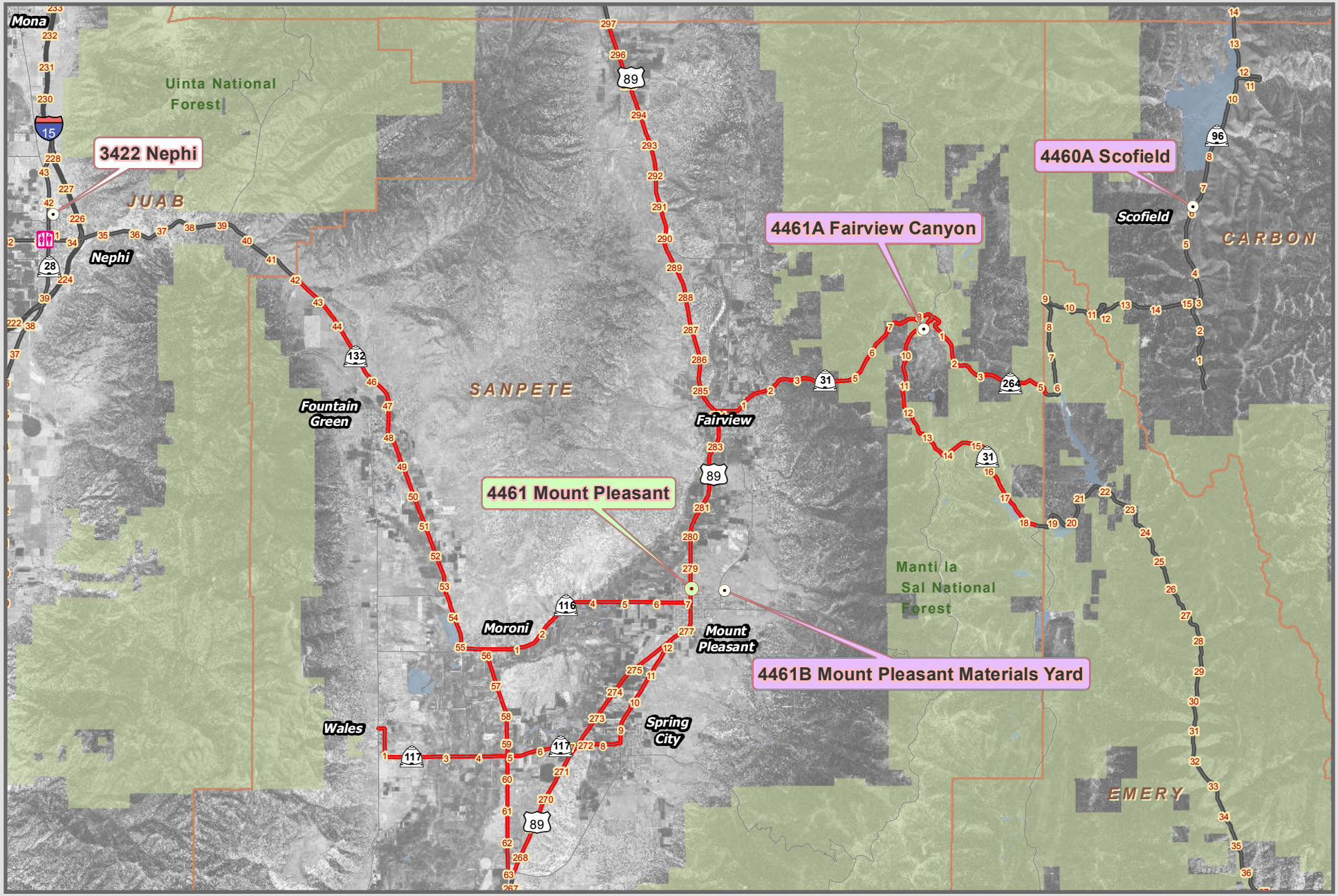

Route	Begin MP	End MP
0031P	0.0	18.325
0089P	267.347	297.038
0116P	0.0	7.061
0117P	0.0	12.192
0132P	41.86	63.132
0264P	0.0	5.312

Station on Map | Equip/Mat Storage
Other Stations | Satellite Station

4461 Mt Pleasant
74 N. 300 E.
Ph:435-462-2272 Mobile:435-469-0367

Station 4461

0 1.75 3.5 7 Miles

Scale 1: 265000

Map created by URS Corp., 2012 Date: 4/5/2013

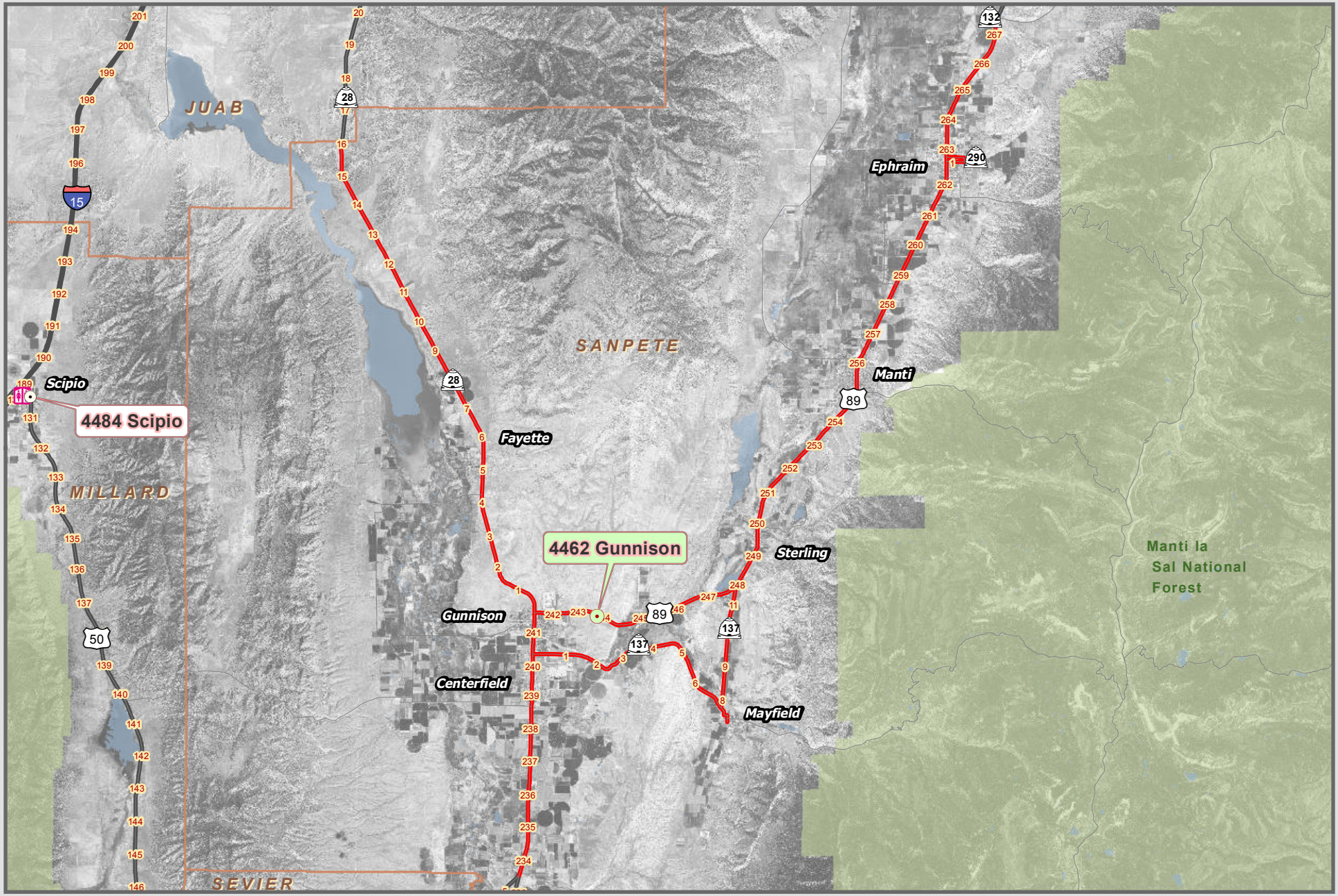

Route	Begin MP	End MP
0028P	0.0	15.933
0089P	233.461	267.346
0137P	0.0	11.357
0290P	0.0	1.165

Station on Map | Equip/Mat Storage | Other Stations | Satellite Station

4462 Gunnison
1656 E Hwy 89
Ph:435-528-7886 Mobile:435-893-1189

Station 4462

0 1.75 3.5 7 Miles

Scale 1: 255000

Map created by URS Corp., 2012 Date: 4/5/2013

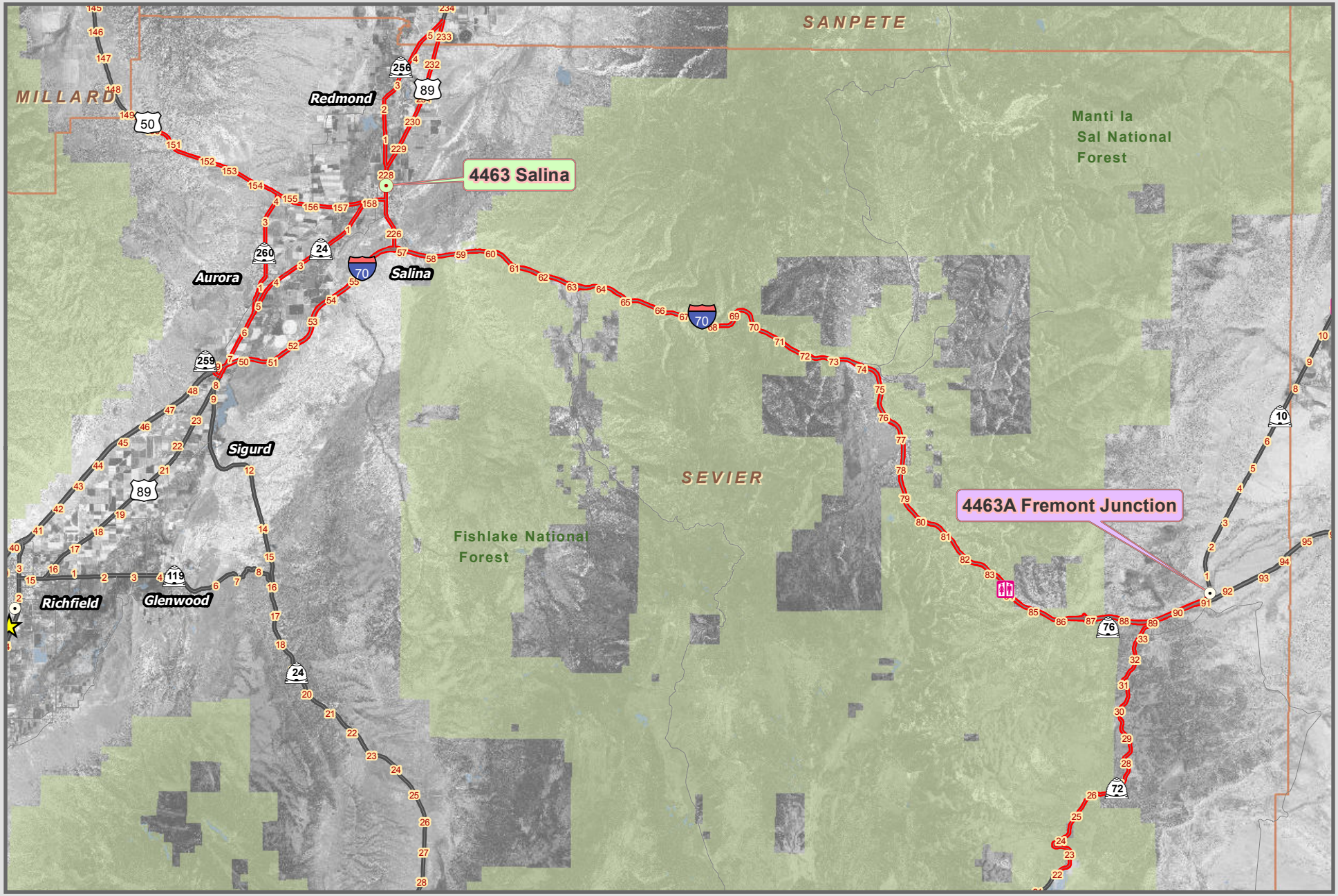

Route	Begin MP	End MP
0024P	0.0	7.705
0050P	149.131	158.527
0070N	49.351	91.042
0070P	49.351	91.042
0072P	21.821	35.362
0076P	0.0	2.431
0089P	225.362	233.46

Route	Begin MP	End MP
0256P	0.0	5.595
0259P	0.0	0.345
0260P	0.0	4.179

Station on Map
Equip/Mat Storage
Other Stations
Satellite Station

4463 Salina
500 North State Street
Ph:435-529-7222 Mobile:435-979-8468

Station 4463

0 2 4 8 Miles

Scale 1: 281000

Map created by URS Corp., 2012 Date: 4/5/2013

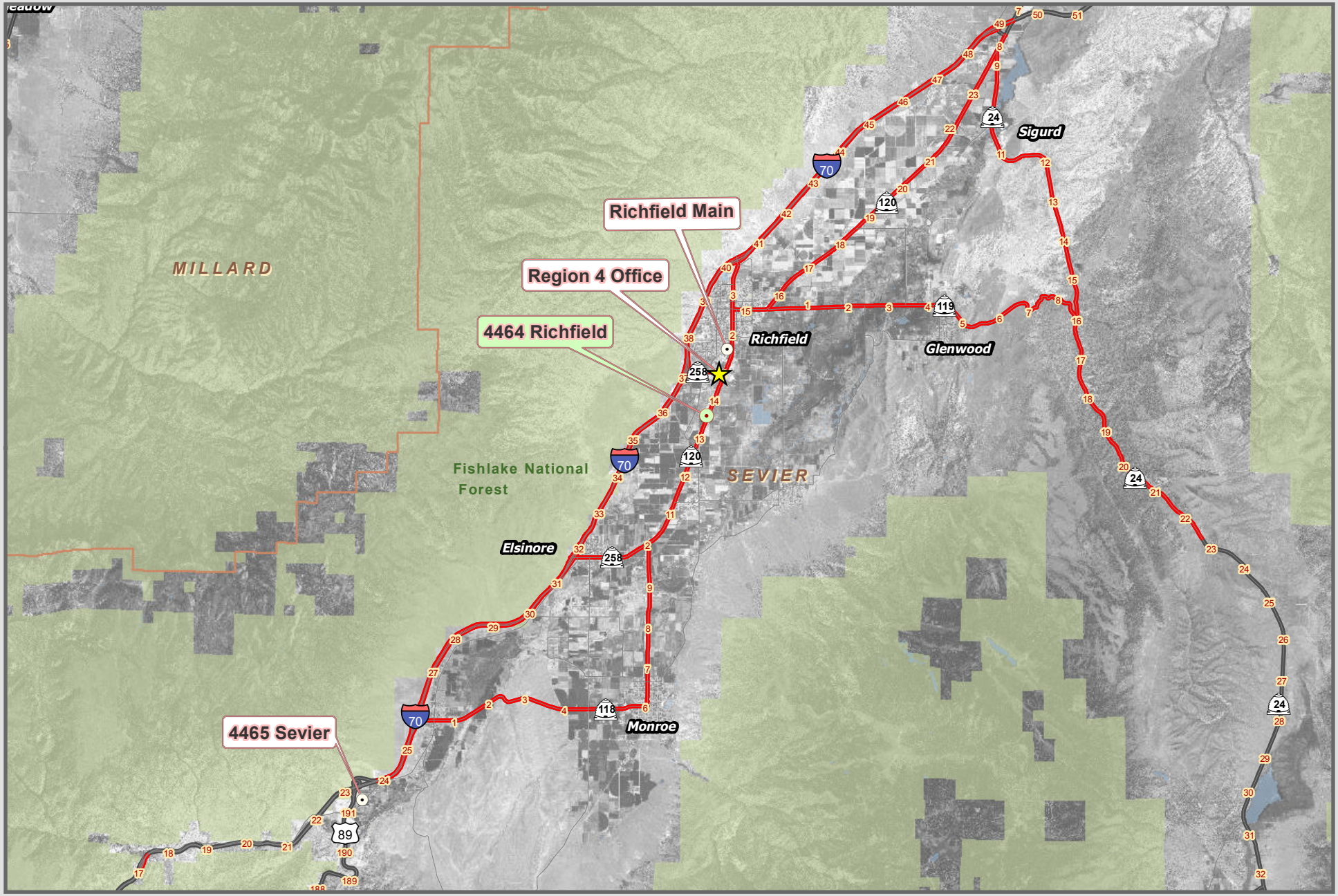

Route	Begin MP	End MP
0024P	7.706	22.62
0070N	23.831	49.35
0070P	23.831	49.35
0118P	0.0	24.137
0119P	0.0	8.753
0120P	0.0	3.886
0258P	0.0	2.022

Station on Map | Equip/Mat Storage
Other Stations | Satellite Station

4464 Richfield
2385 S. Industrial Rd
Ph:435-896-1719 Mobile:435-979-4559

Station 4464

0 1.5 3 6 Miles

Scale 1: 207000

Map created by URS Corp., 2012 Date: 4/5/2013

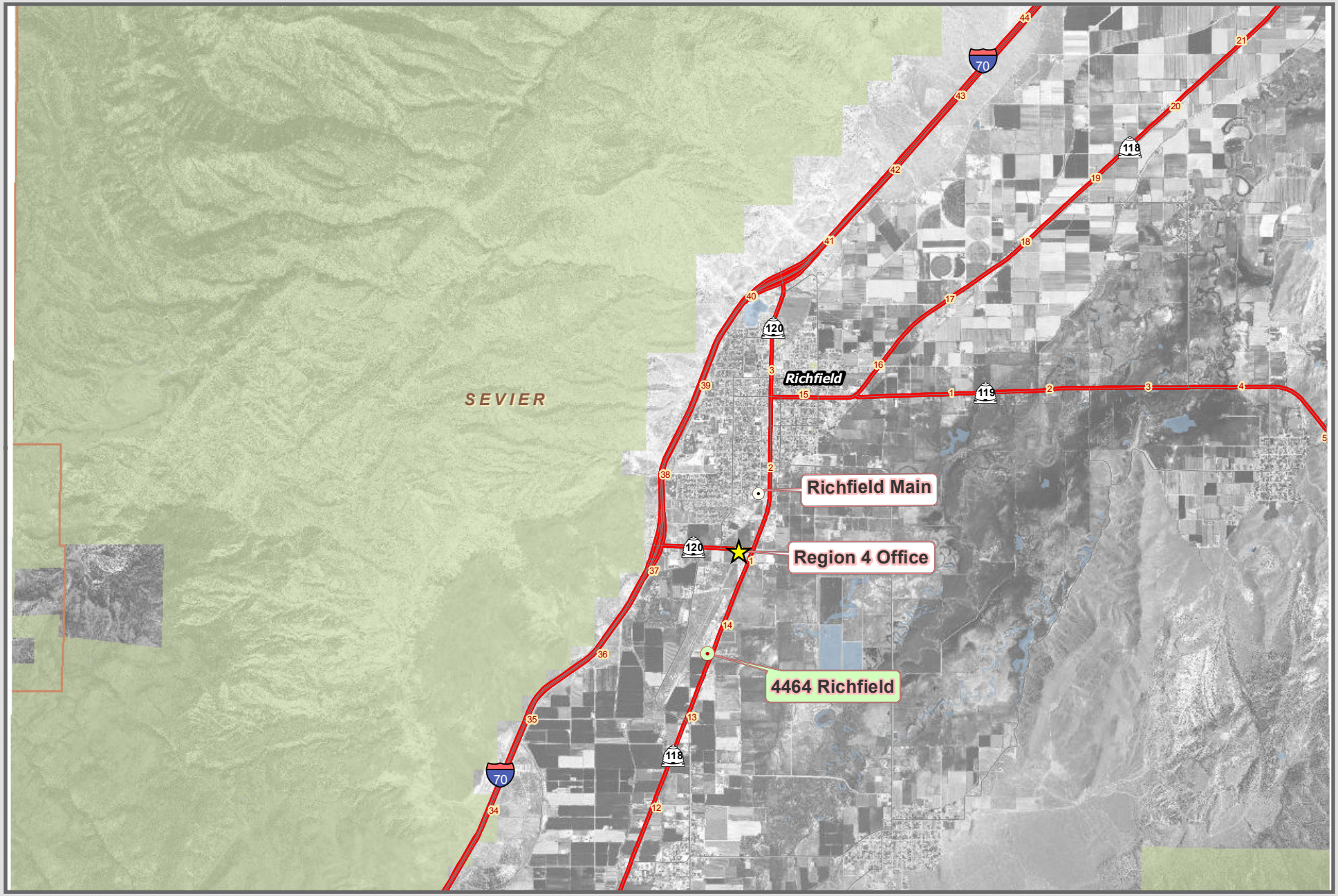

Route	Begin MP	End MP
0024P	7.706	22.62
0070N	23.831	49.35
0070P	23.831	49.35
0118P	0.0	24.137
0119P	0.0	8.753
0120P	0.0	3.886
0258P	0.0	2.022

Station on Map | Equip/Mat Storage
Other Stations | Satellite Station

4464z Richfield
2385 S. Industrial Rd
Ph:435-896-1719 Mobile:435-979-4559

Station 4464

0 0.5 1 2 Miles

Scale 1: 86000

Map created by URS Corp., 2012 Date: 4/5/2013

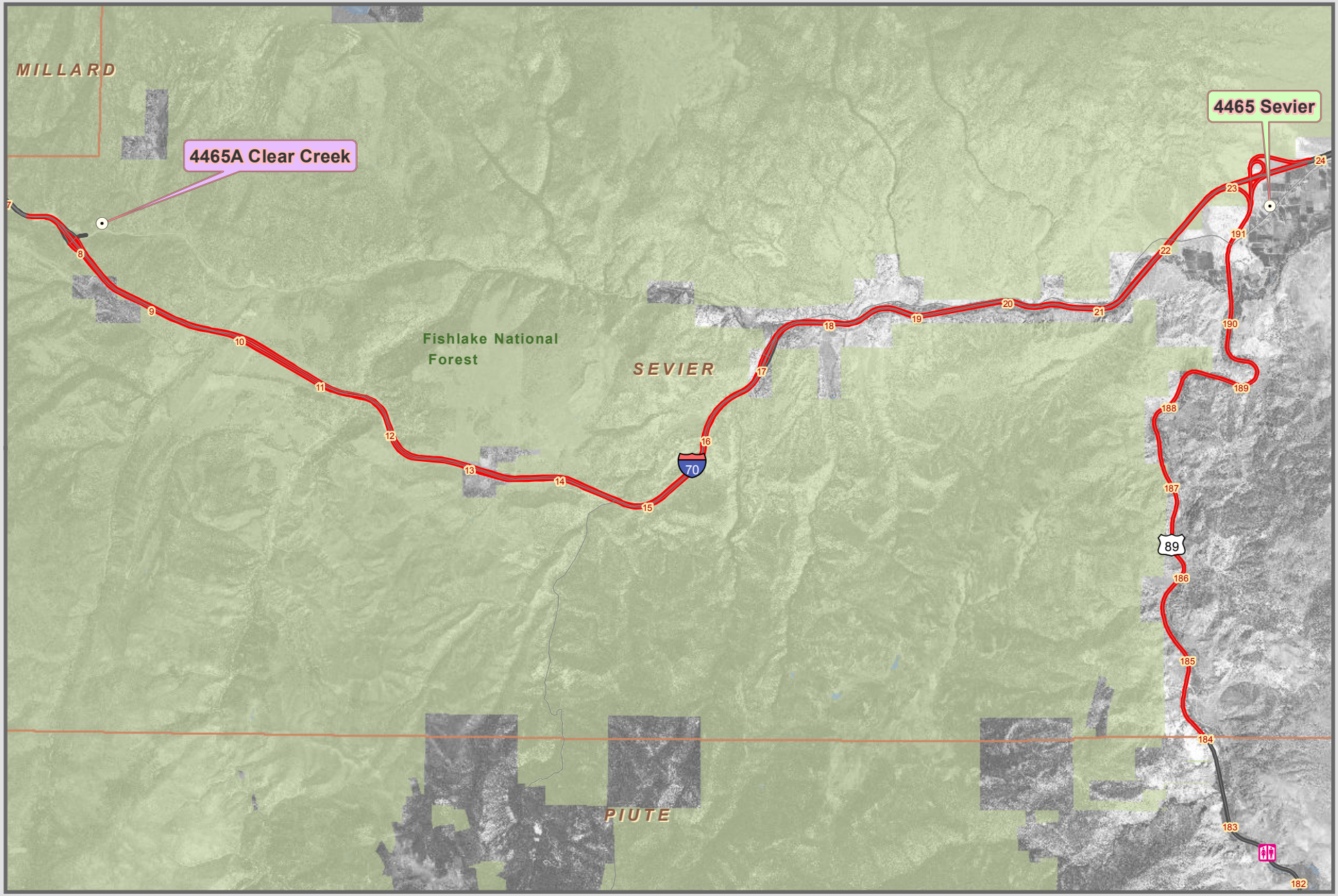

Route	Begin MP	End MP
0070N	7.245	23.83
0070P	7.245	23.83
0089P	183.981	191.74

Station on Map | Equip/Mat Storage | Other Stations | Satellite Station

4465 Sevier
55 North Sevier Highway
Ph:435-979-9167 Mobile:435-979-9167

Station 4465

0 0.5 1 2 Miles

Scale 1: 91000

Map created by URS Corp., 2012 Date: 4/5/2013

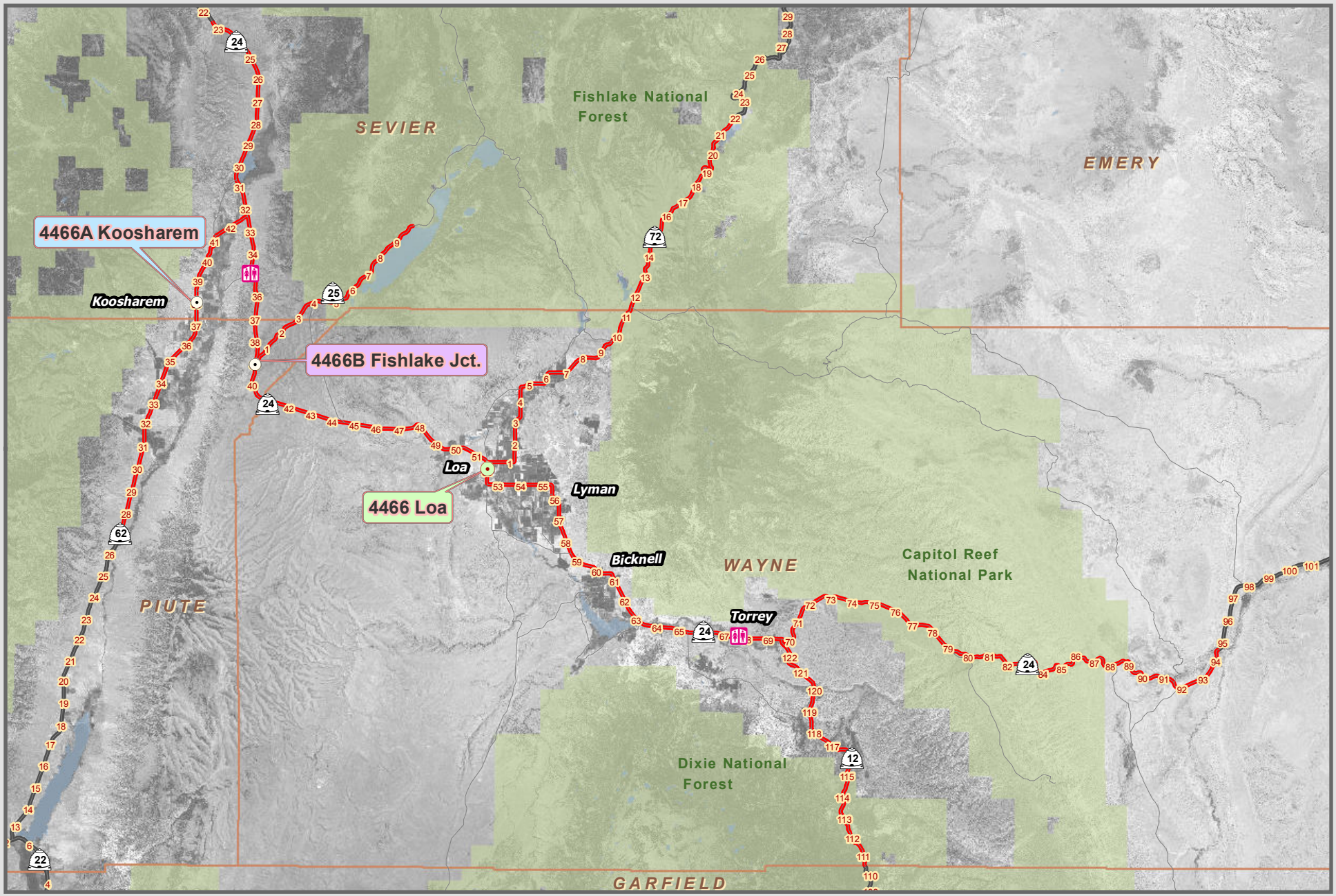

Route	Begin MP	End MP
0012P	110.524	122.863
0024P	22.621	94.48
0025P	0.0	9.995
0062P	26.696	42.833
0072P	0.0	21.82

Station on Map | Equip/Mat Storage
Other Stations | Satellite Station

4466 Loa
276 N. Main
Ph:435-836-2631 Mobile:435-691-0839

Station 4466

0 2.5 5 10 Miles

Scale 1: 372000

Map created by URS Corp., 2012 Date: 4/5/2013

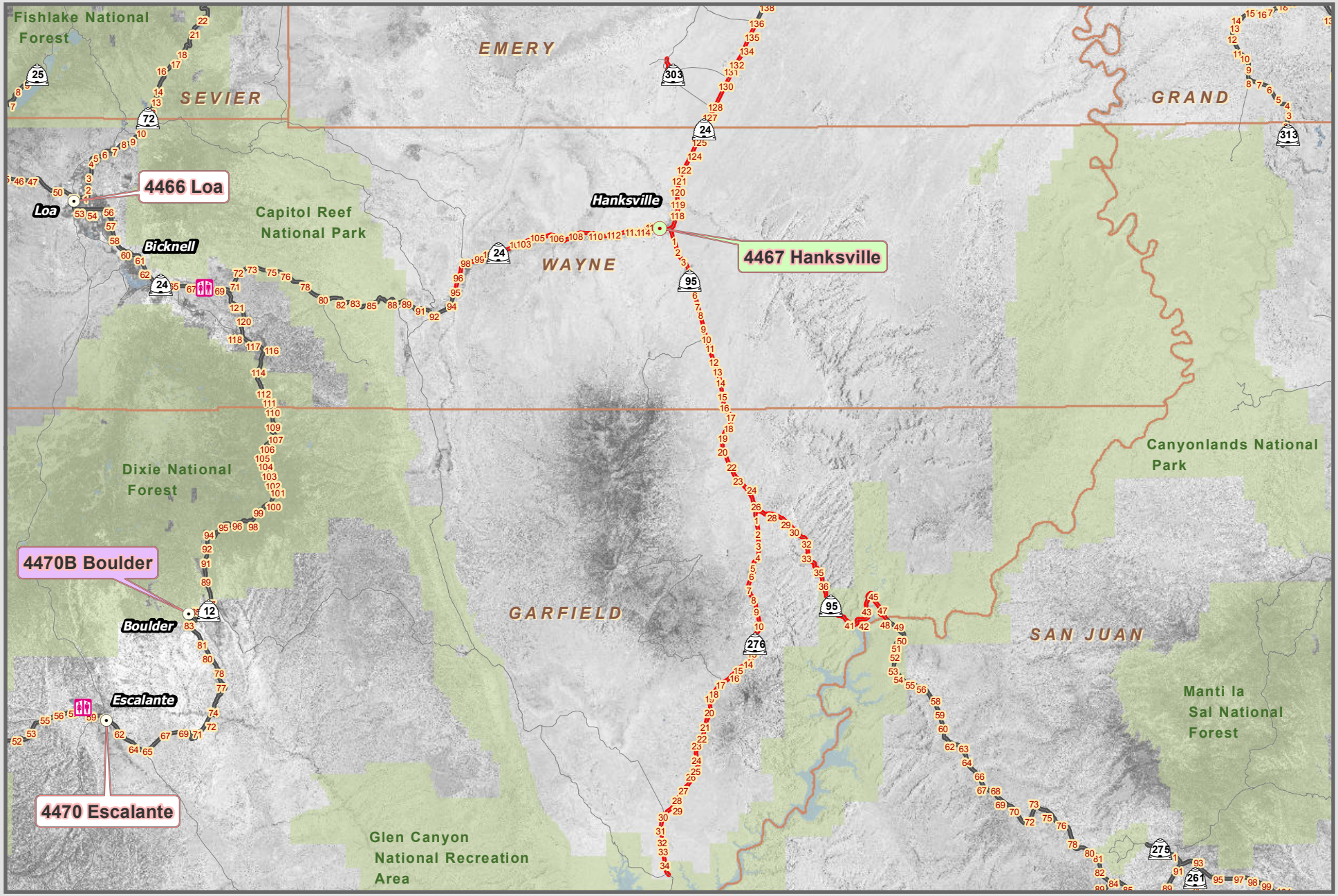

Route	Begin MP	End MP
0024P	94.481	136.019
0095P	0.0	47.42
0276P	0.0	34.99
0303P	0.0	1.77

Station on Map | Equip/Mat Storage
Other Stations | Satellite Station

4467 Hanksville
362 W. 100 N.
Ph:435-542-3486 Mobile:435-491-0018

Station 4467

0 5 10 20 Miles

Scale 1: 718000

Map created by URS Corp., 2012 Date: 4/5/2013