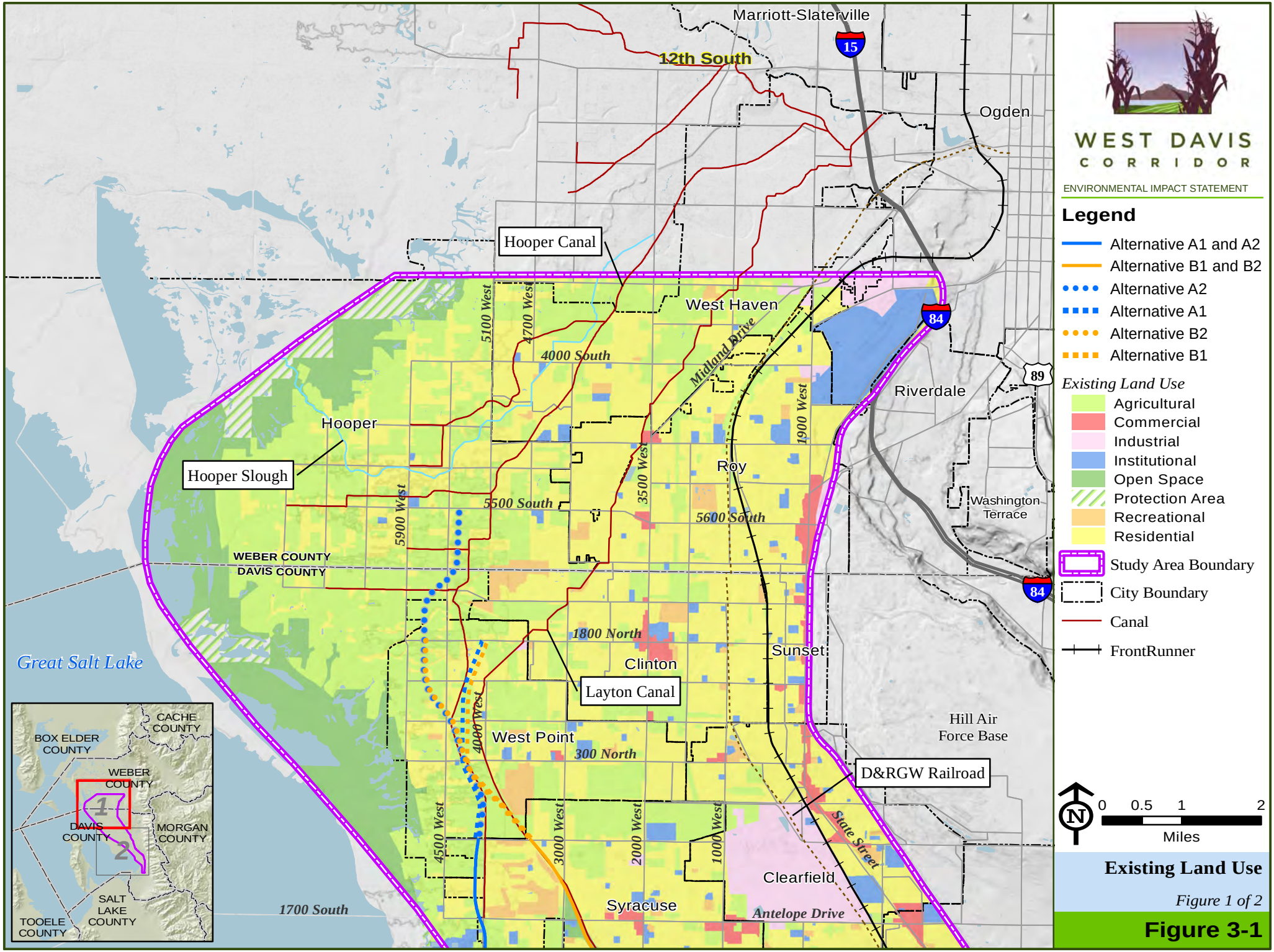

Existing Land Use

Figure 1 of 2

Figure 3-1

Tuesday, January 17, 2017 3:14:28 PM llsmith
\\bel-srv03\SLC_GIS\Projects\UDOT\118735_WestDavisEIS\map_docs\mxd\C3\map_aL_WDC_C3_3-1_LU.mxd

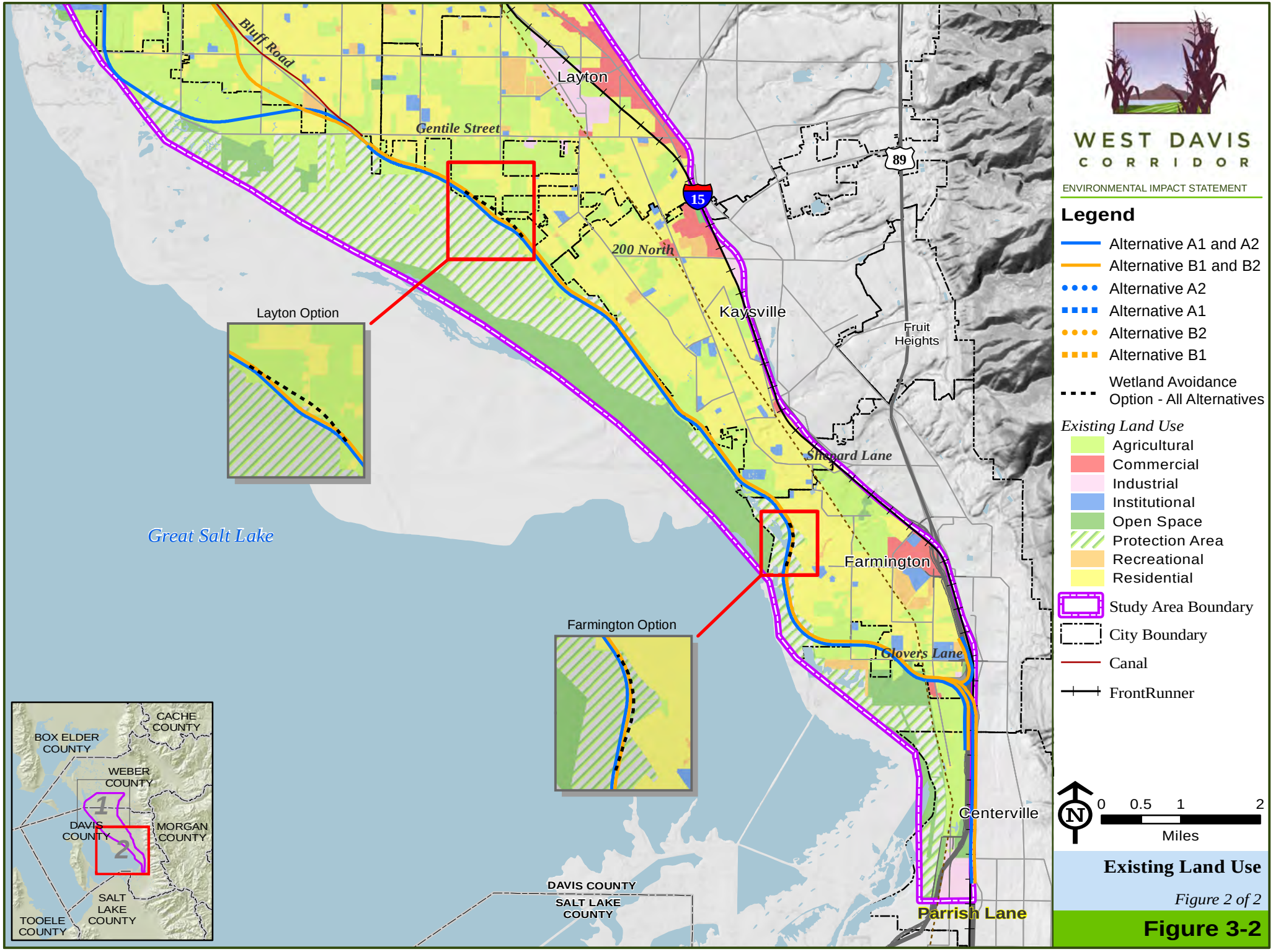

Existing Land Use

Figure 2 of 2

Figure 3-2

Tuesday, January 17, 2017 3:15:13 PM llsmith
\\bel-srv03\SLC_GIS\Projects\UDOT\118735_WestDavisEIS\map_docs\mxd\C3\map_aL_WDC_C3_3-2_LU.mxd

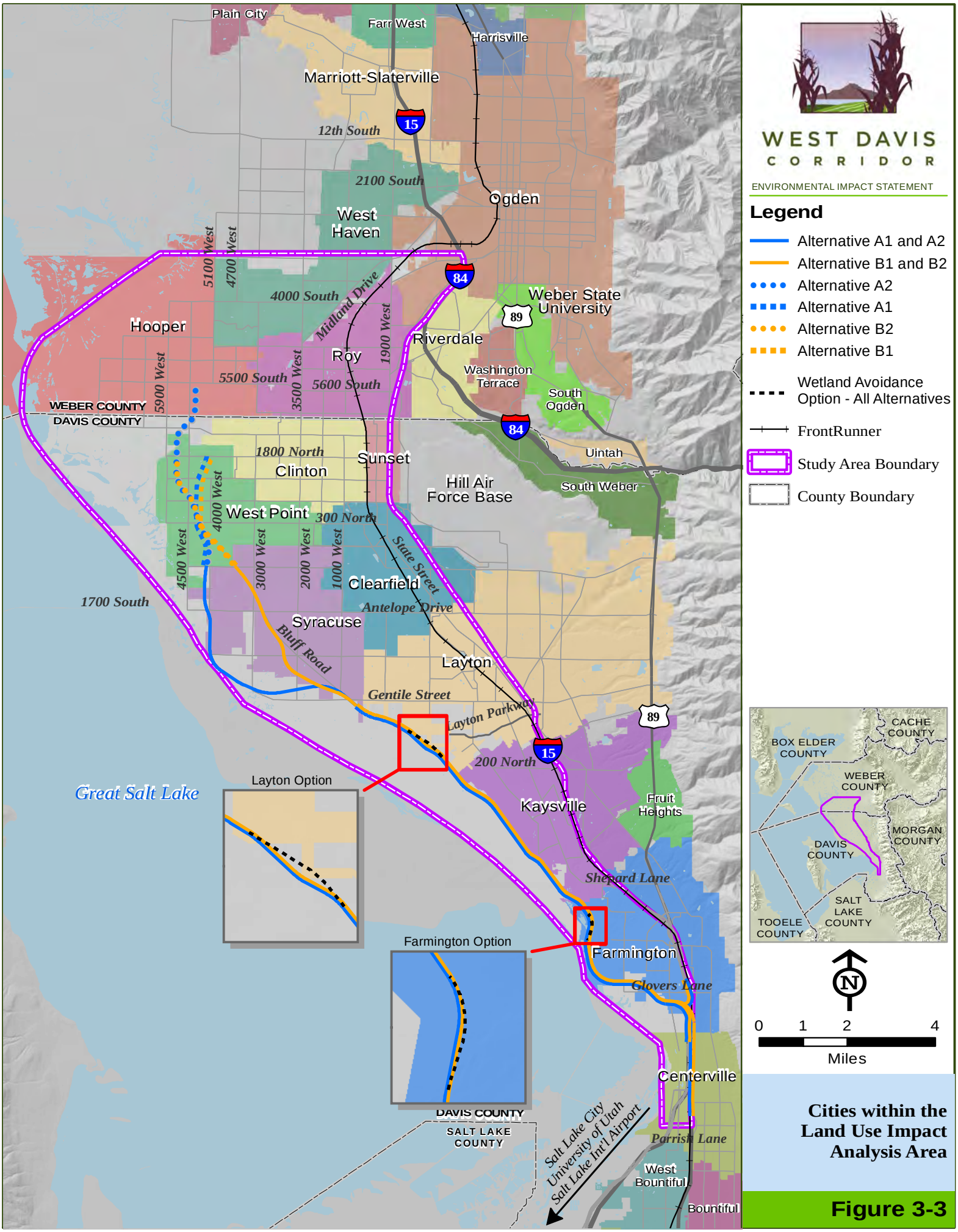

Cities within the Land Use Impact Analysis Area

Figure 3-3

Wednesday, January 11, 2017 3:33:47 PM RREISE
\\bel-srv03\SLC_GIS\Projects\UDOT\118735_WestDavisEIS\map_docs\mxd\C3\map_aP_WDC_C3_3-3_CitiesInStudyArea.mxd

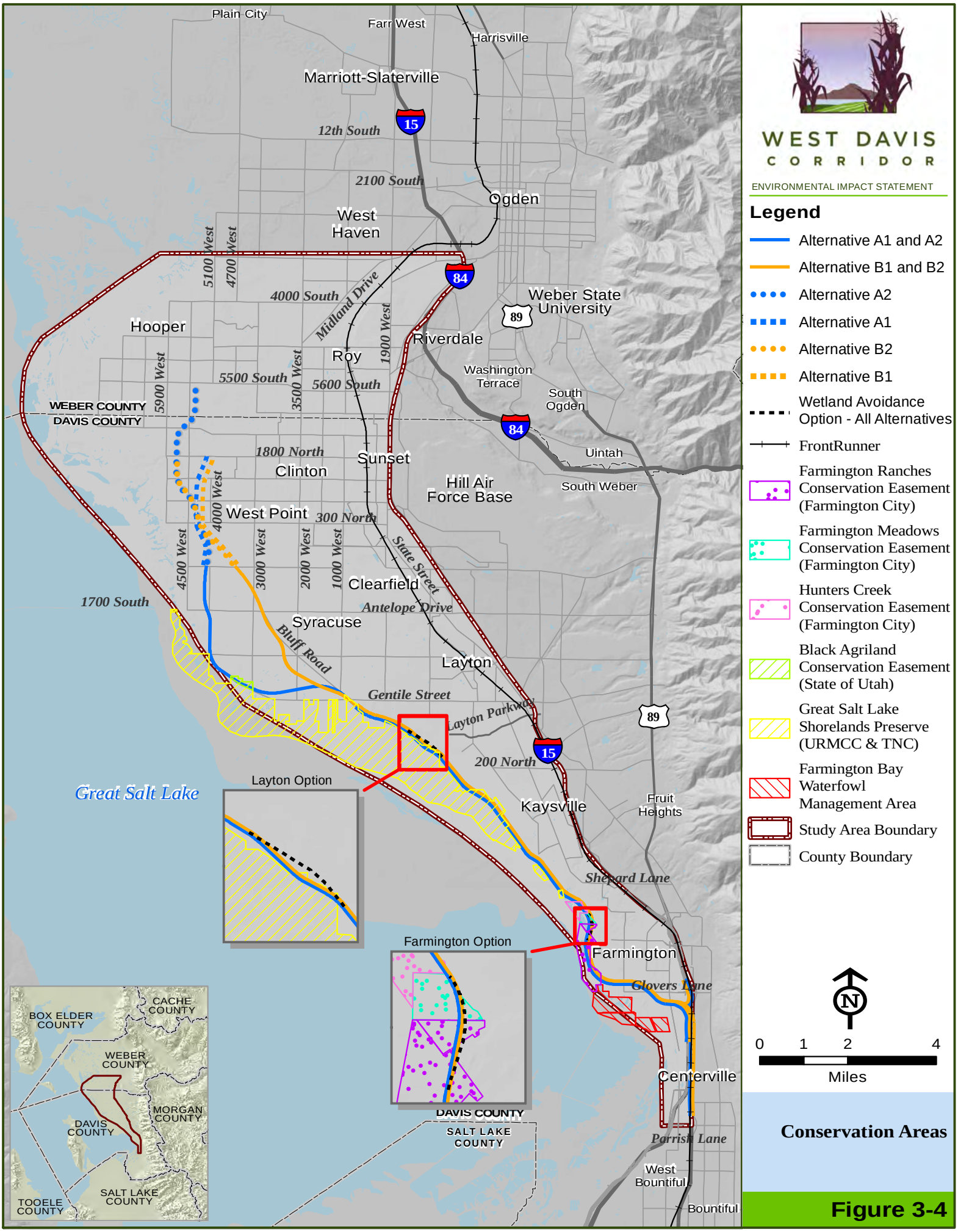
WEST DAVIS CORRIDOR
ENVIRONMENTAL IMPACT STATEMENT
Legend
Alternative A1 and A2
Alternative B1 and B2
Alternative A2
Alternative A1
Alternative B2
Alternative B1
Wetland Avoidance Option - All Alternatives
FrontRunner
Farmington Ranches Conservation Easement (Farmington City)
Farmington Meadows Conservation Easement (Farmington City)
Hunters Creek Conservation Easement (Farmington City)
Black Agriland Conservation Easement (State of Utah)
Great Salt Lake Shorelands Preserve (URMCC & TNC)
Farmington Bay Waterfowl Management Area
Study Area Boundary
County Boundary
N
0 1 2 4
Miles
Plain City
Farr West
Harrisville
Marriott-Slaterville
12th South
2100 South
Ogden
West Haven
4000 South
Midland Drive
Weber State University
Hooper
Riverdale
Roy
Washington Terrace
South Ogden
5500 South
5600 South
WEBER COUNTY
DAVIS COUNTY
1800 North
Sunset
Clinton
Uintah
Hill Air Force Base
South Weber
West Point
300 North
Clearfield
State Street
1700 South
Antelope Drive
Syracuse
Bluff Road
Layton
Gentile Street
Layton Parkway
200 North
Great Salt Lake
Layton Option
Kaysville
Fruit Heights
Shepard Lane
Farmington Option
Farmington
Glovers Lane
Centerville
DAVIS COUNTY
SALT LAKE COUNTY
Parrish Lane
West Bountiful
Bountiful
BOX ELDER COUNTY
CACHE COUNTY
WEBER COUNTY
MORGAN COUNTY
DAVIS COUNTY
TOOELE COUNTY
SALT LAKE COUNTY
Conservation Areas
Figure 3-4

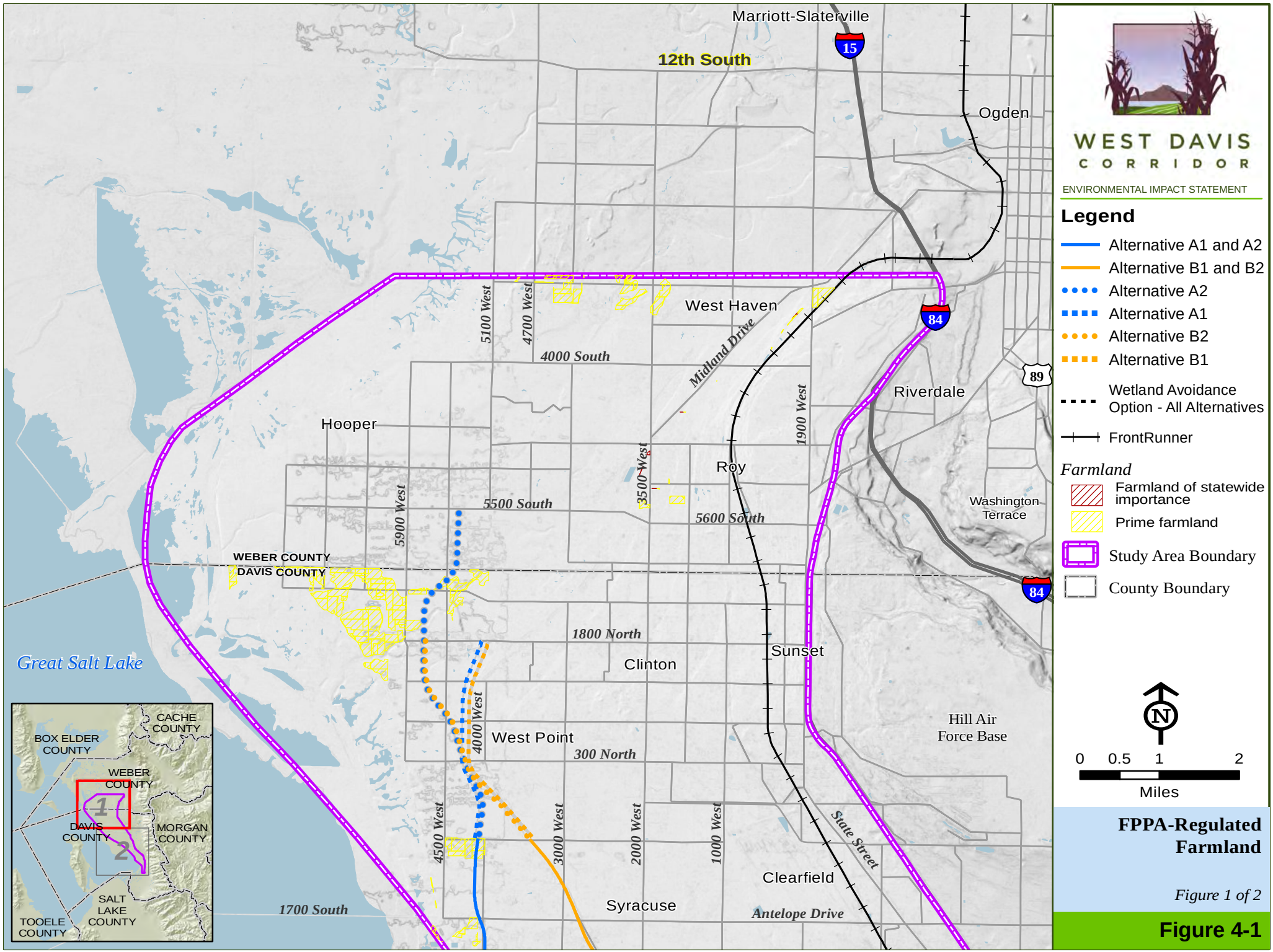

FPPA-Regulated Farmland

Figure 1 of 2

Figure 4-1

Wednesday, January 11, 2017 4:24:43 PM llsmith
\\bel-srv03\SLC_GIS\Projects\UDOT\118735_WestDavisEIS\map_docs\mxd\C3\map_aL_WDC_C3_4-1_FarmlandPrimeUnique.mxd

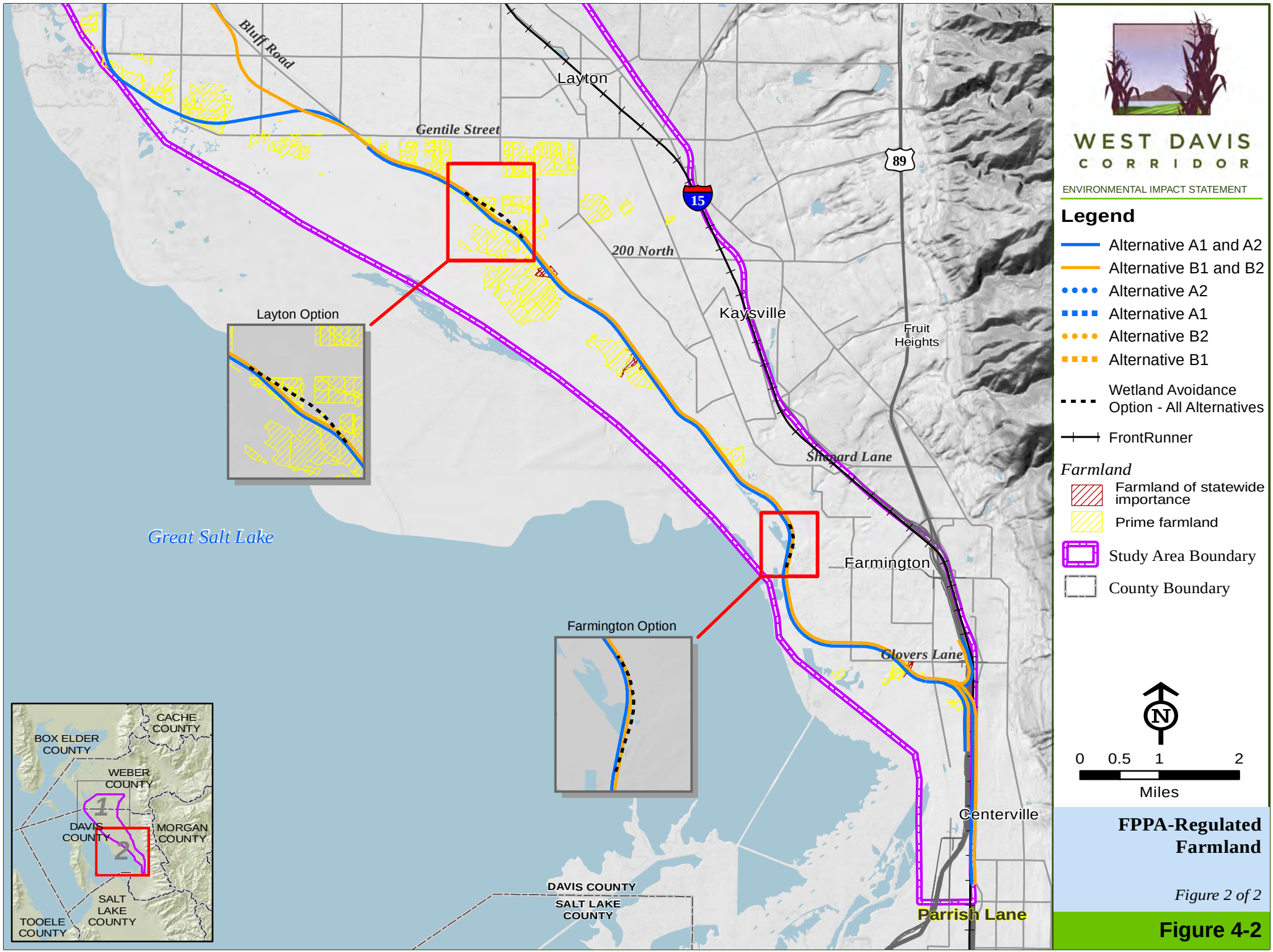

FPPA-Regulated Farmland

Figure 2 of 2

Figure 4-2

Wednesday, January 11, 2017 4:51:51 PM llsmith
\\bel-srv03\SLC_GIS\Projects\UDOT\118735_WestDavisEIS\map_docs\mxd\C3\map_aL_WDC_C3_4-2_FarmlandPrimeUnique.mxd

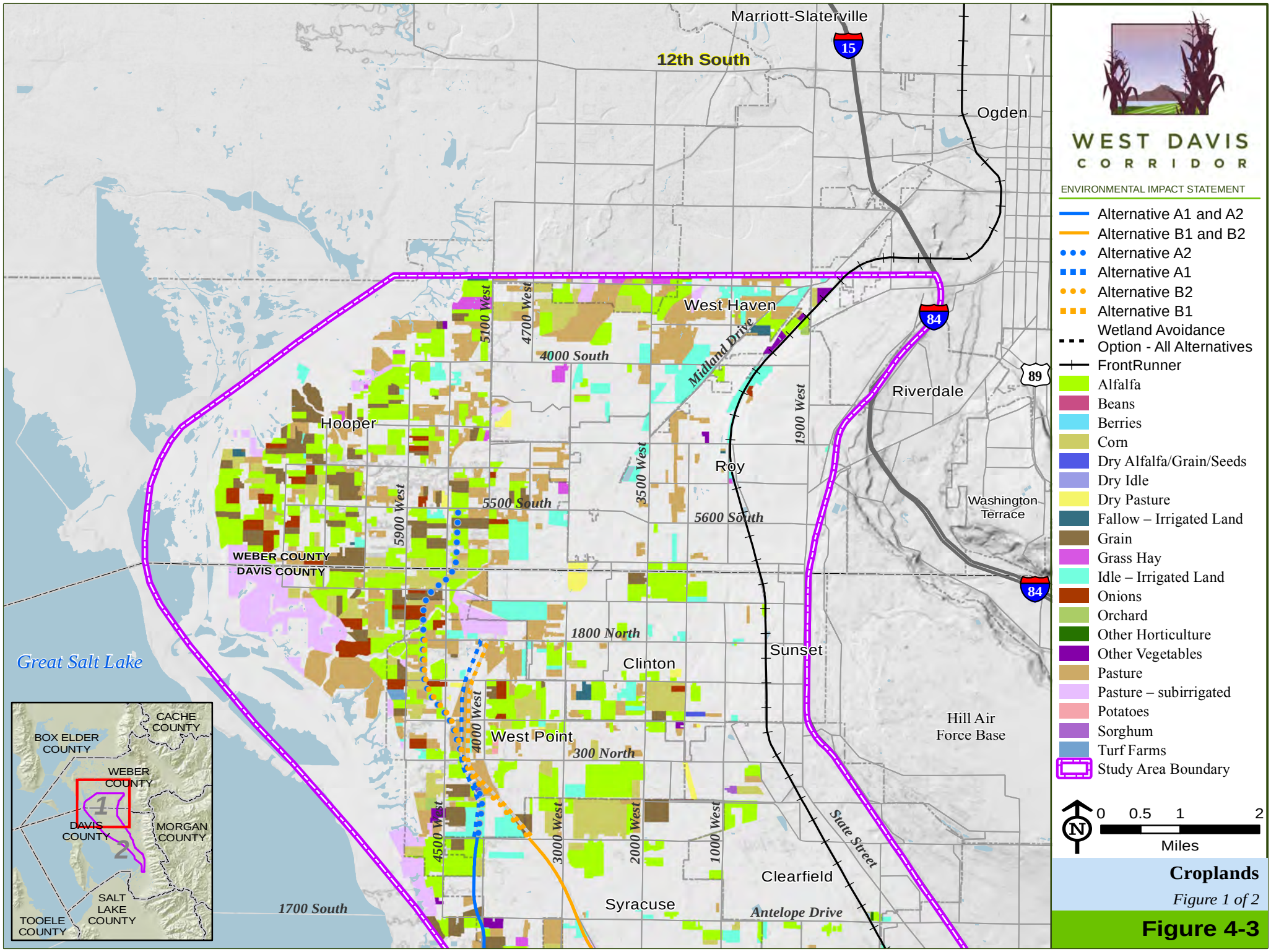

Croplands

Figure 1 of 2

Figure 4-3

Wednesday, January 11, 2017 4:47:22 PM llsmith
\\bel-srv03\SLC_GIS\Projects\UDOT\118735_WestDavisEIS\map_docs\mxd\C3\map_aL_WDC_C3_4-3_Croplands.mxd

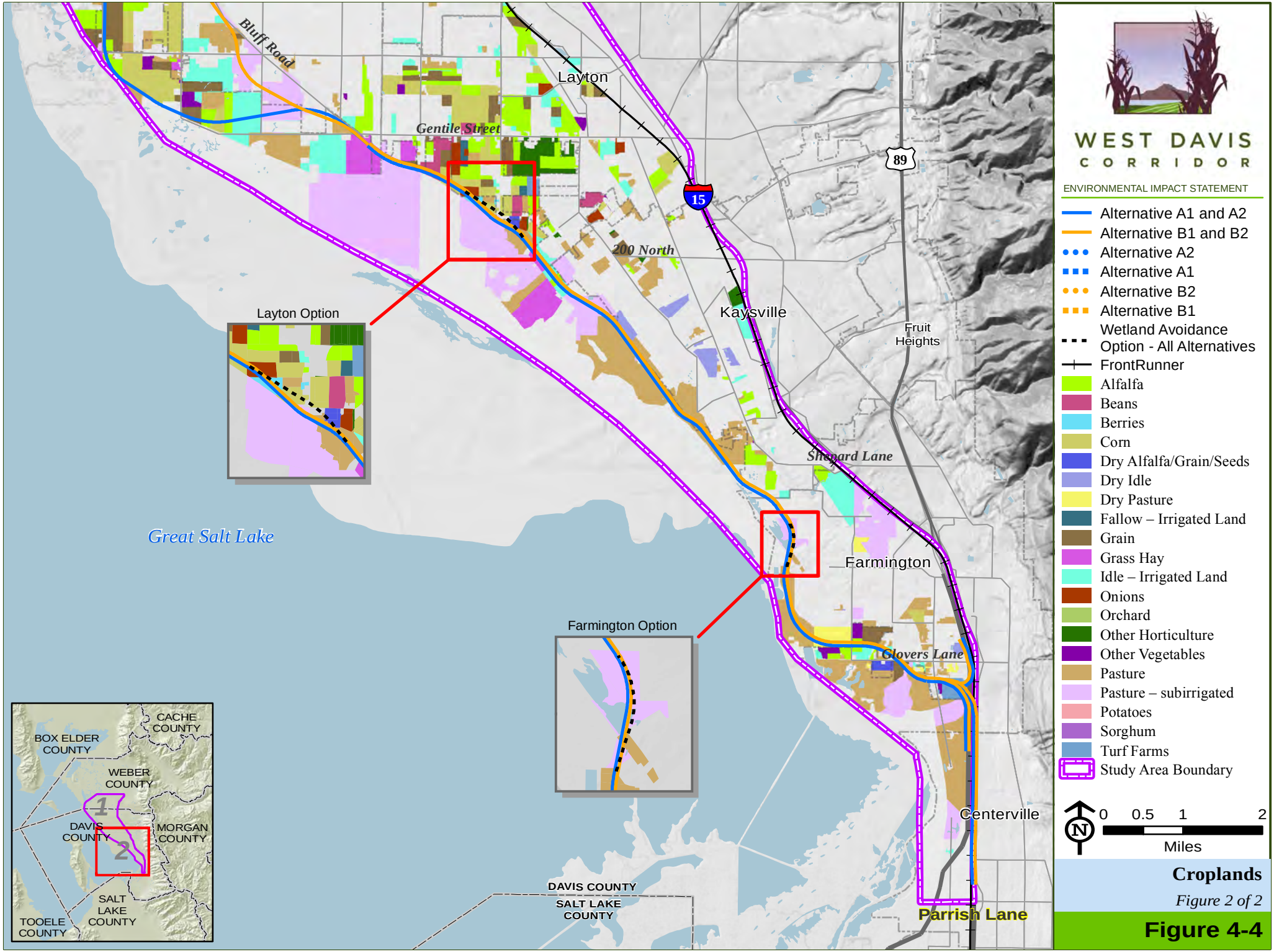

Croplands

Figure 2 of 2

Figure 4-4

Wednesday, January 11, 2017 4:46:00 PM llsmith
\\bel-srv03\SLC_GIS\Projects\UDOT\118735_WestDavisEIS\map_docs\mxd\C3\map_aL_WDC_C3_4-4_Croplands.mxd

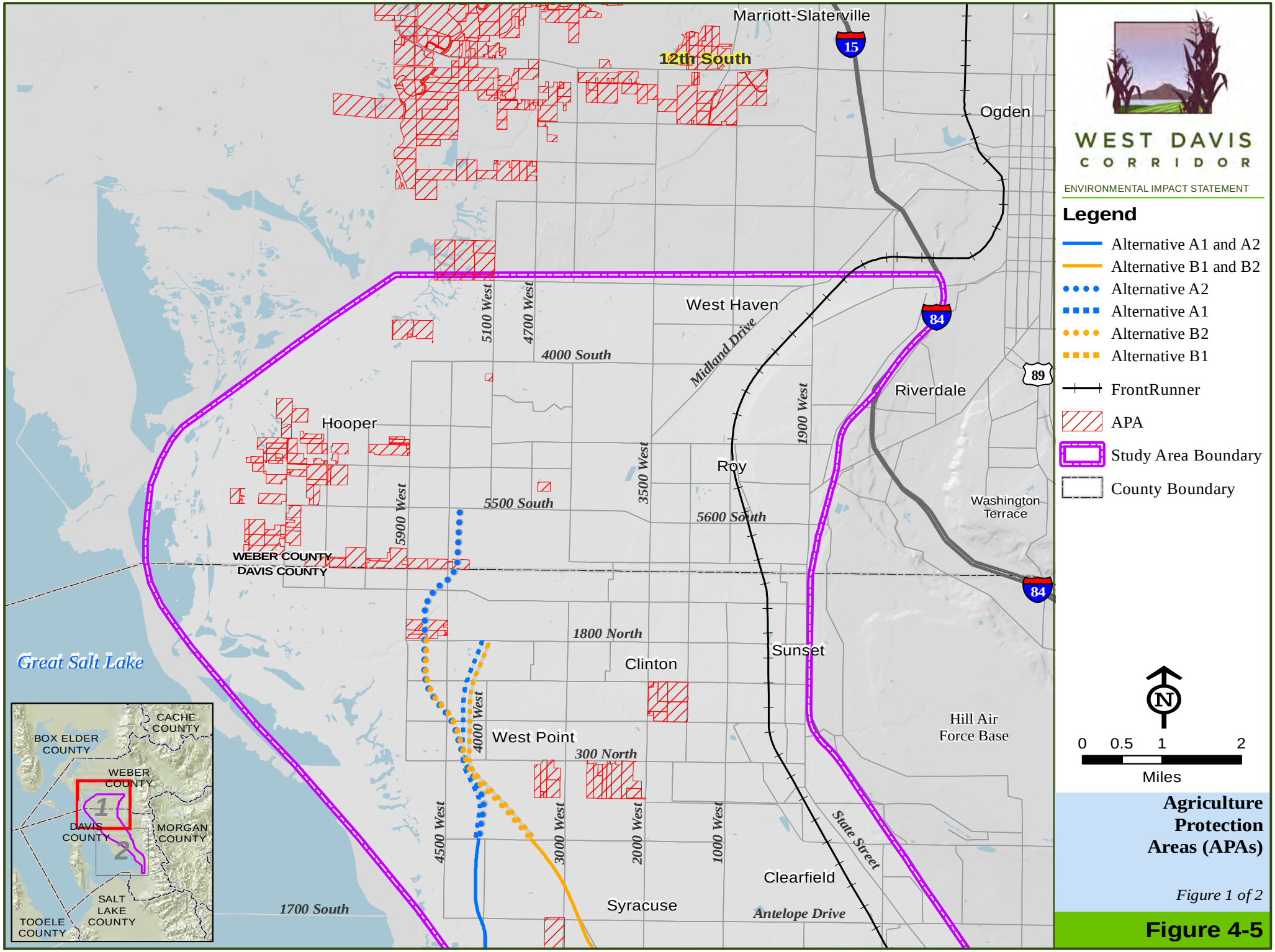

Friday, January 13, 2017 7:36:12 AM RREISE
\\bel-srv03\SLC_GIS\Projects\UDOT\118735_WestDavisEIS\map_docs\mxd\C3\map_aL_WDC_C3_4-5_APA.mxd

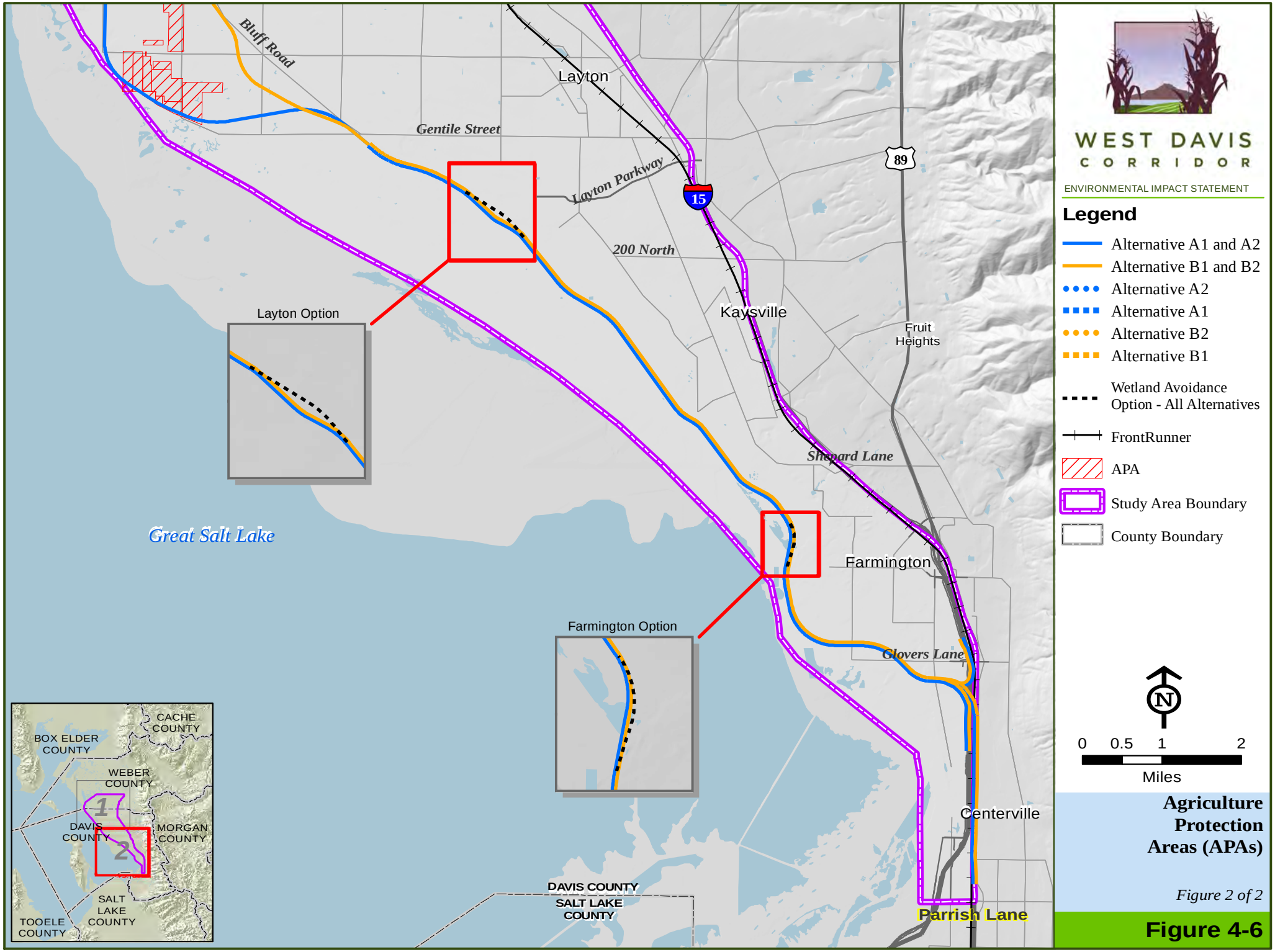

Agriculture Protection Areas (APAs)

Figure 2 of 2

Figure 4-6

Monday, January 16, 2017 9:05:42 AM RREISE
\\bel-srv03\SLC_GIS\Projects\UDOT\118735_WestDavisEIS\map_docs\mxd\C3\map_aL_WDC_C3_4-6_APA.mxd

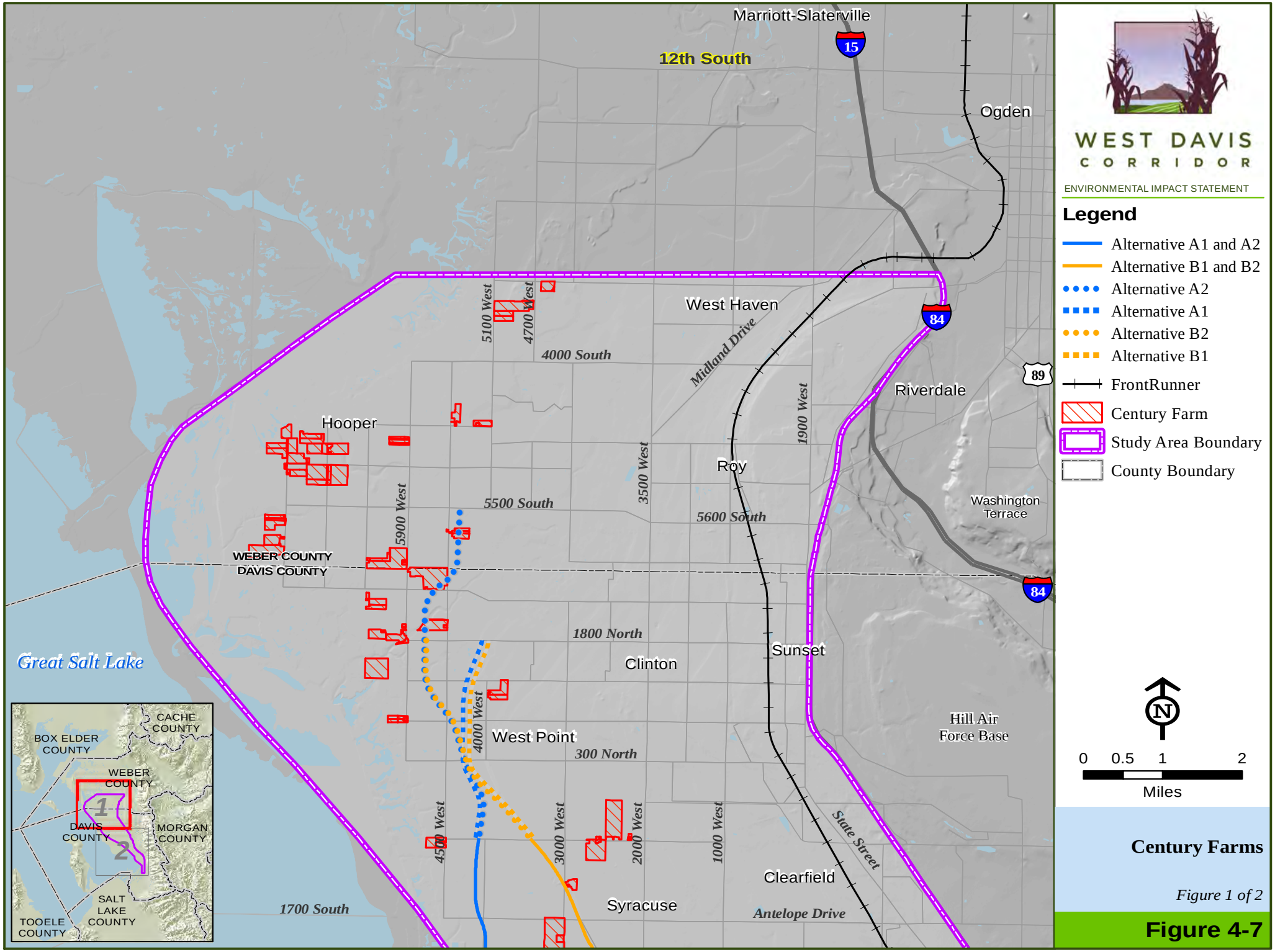

Century Farms

Figure 1 of 2

Figure 4-7

Friday, January 13, 2017 7:49:51 AM RREISE
\\bel-srv03\SLC_GIS\Projects\UDOT\118735_WestDavisEIS\map_docs\mxd\C3\map_aL_WDC_C3_4-7_Century_Notable_Farms.mxd

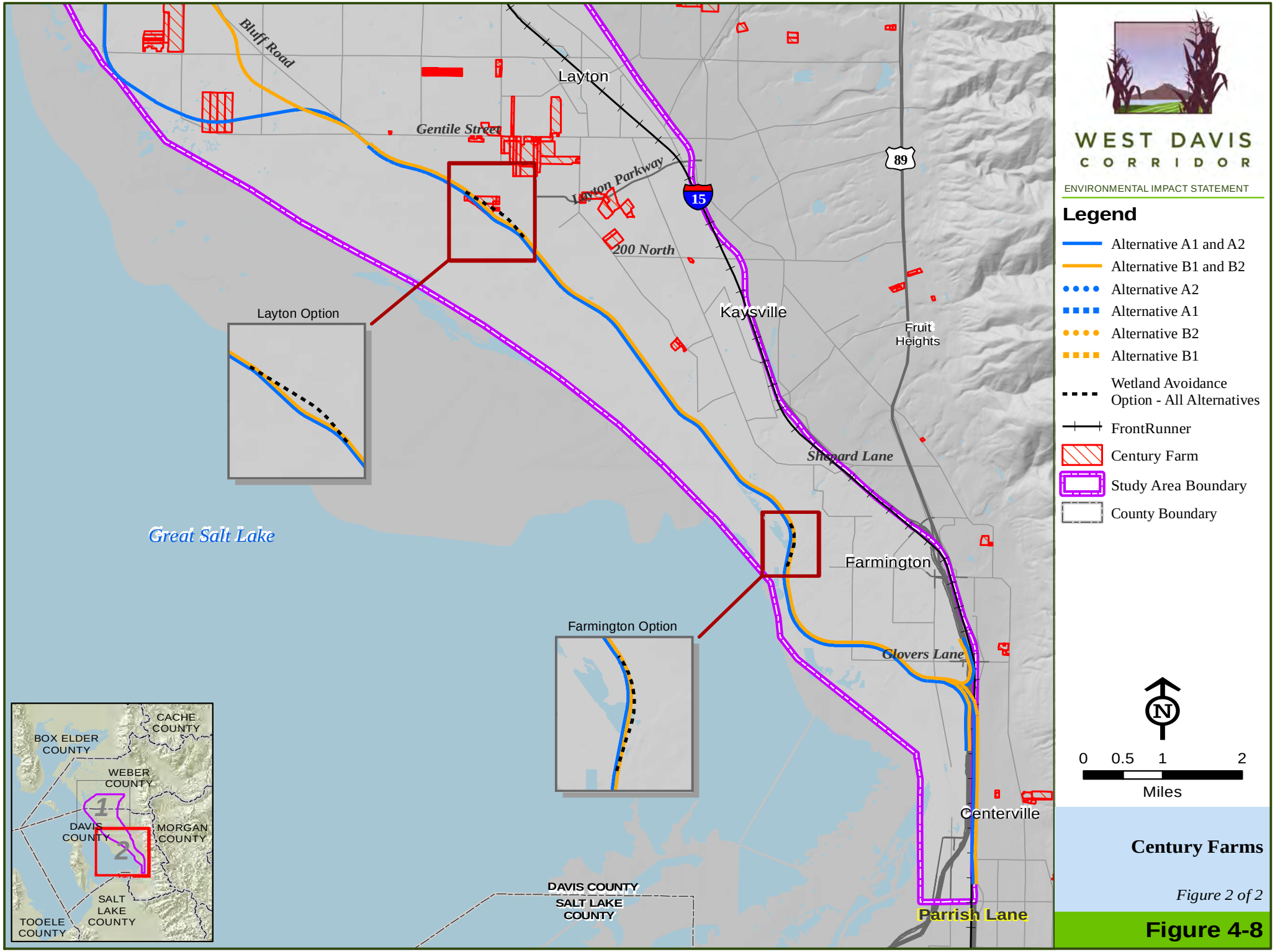

Century Farms

Figure 2 of 2

Figure 4-8

Friday, January 13, 2017 7:53:51 AM RREISE
\\bel-srv03\SLC_GIS\Projects\UDOT\118735_WestDavisEIS\map_docs\mxd\C3\map_aL_WDC_C3_4-8_Century_Notable_Farms.mxd

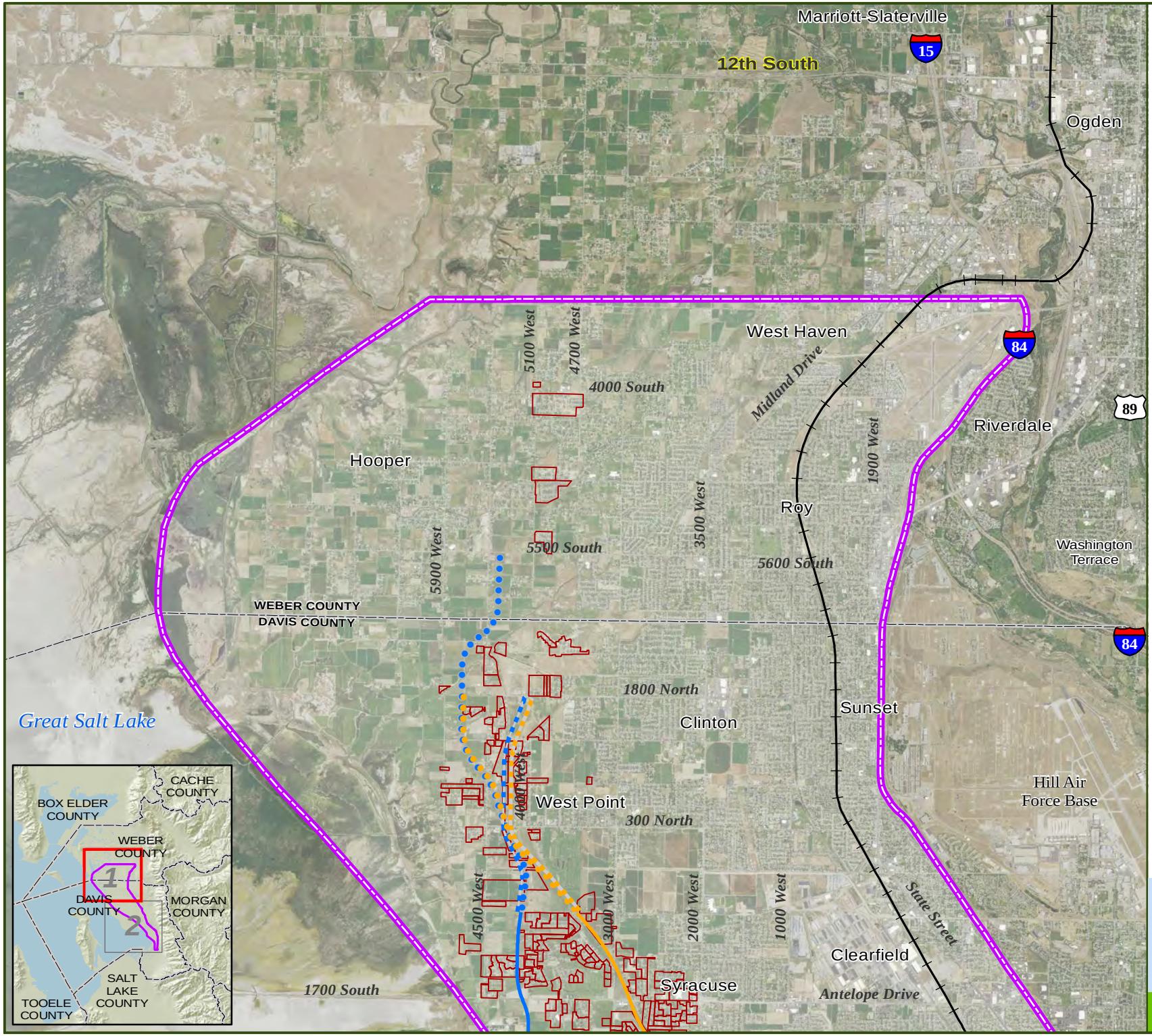

WEST DAVIS CORRIDOR

ENVIRONMENTAL IMPACT STATEMENT

Legend

- Alternative A1 and A2
- Alternative B1 and B2
- Alternative A2
- Alternative A1
- Alternative B2
- Alternative B1
- FrontRunner
- Subdivision
- Study Area Boundary
- County Boundary

* Centerline schematic; impact area is not displayed to scale.

N

0 0.5 1 2

Miles

Subdivisions and Neighborhoods

Figure 1 of 2

Figure 5-1

Tuesday, January 17, 2017 3:20:05 PM llsmith
\\bel-srv03\SLC_GIS\Projects\UDOT\118735_WestDavisEIS\map_docs\mxd\C3\map_aL_WDC_C3_5-1_Subdivisions.mxd

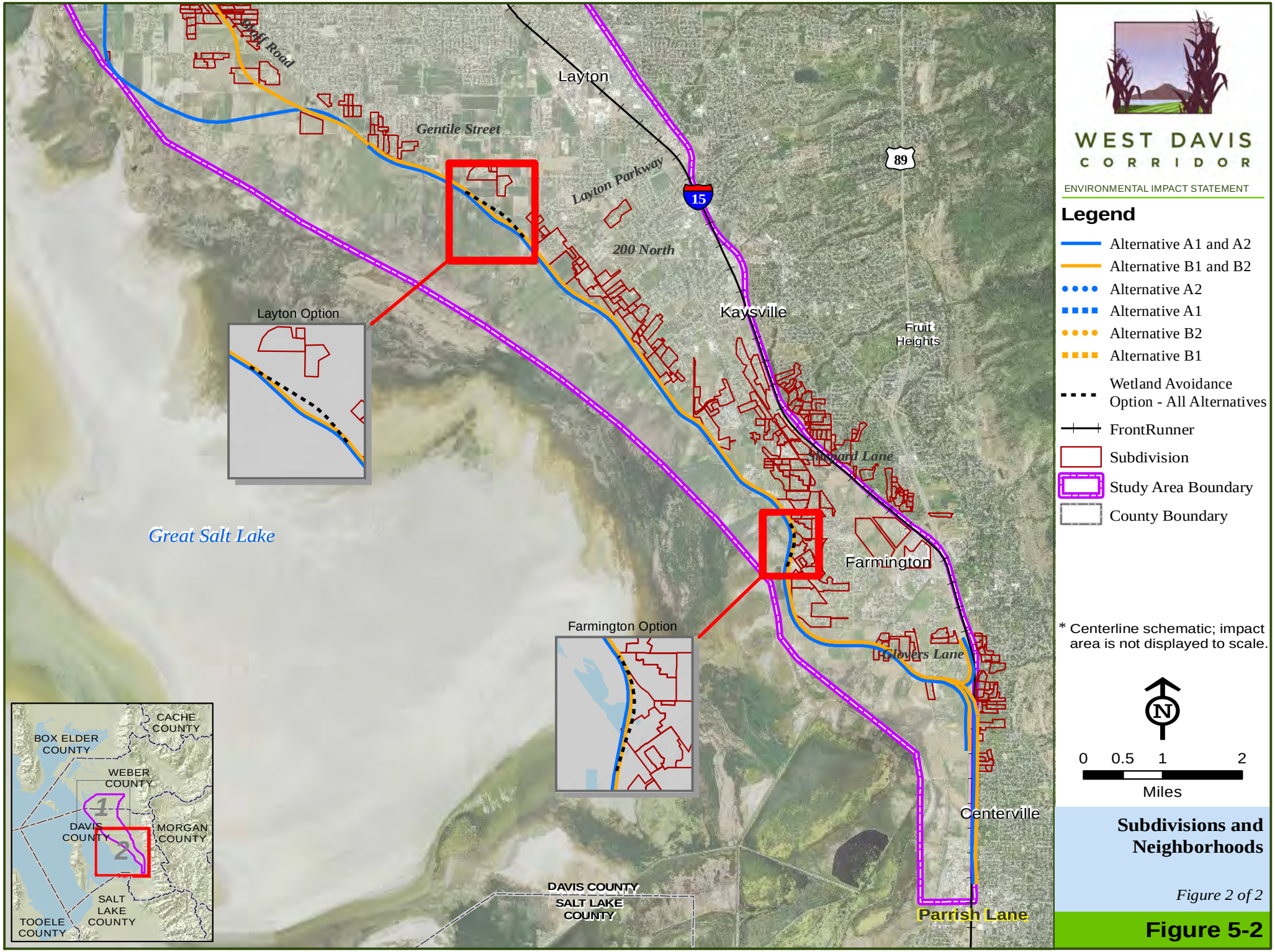

Subdivisions and Neighborhoods

Figure 2 of 2

Figure 5-2

Tuesday, January 17, 2017 3:24:58 PM RREISE
\\bel-srv03\SLC_GIS\Projects\UDOT\118735_WestDavisEIS\map_docs\mxd\C3\map_aL_WDC_C3_5-2_Subdivisions.mxd

WEST DAVIS CORRIDOR

ENVIRONMENTAL IMPACT STATEMENT

Relocation

The right-of-way required for the project goes through the structure.

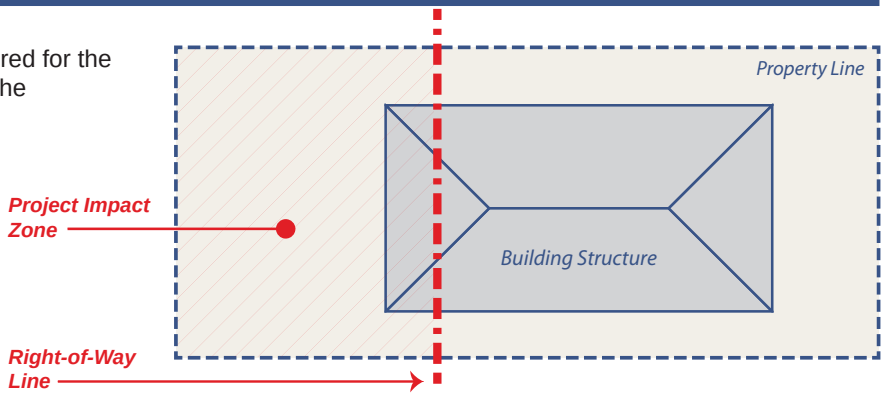

Potential Relocation

The right-of-way required for the project impacts the property and is between 1' and 15' away from the structure.

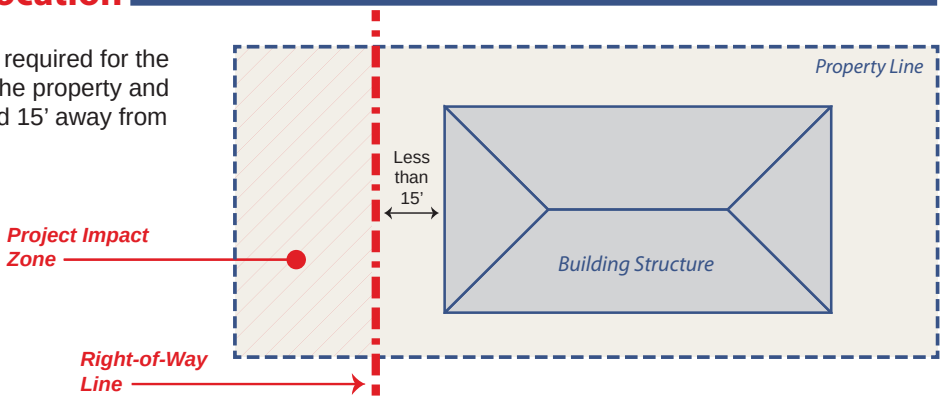

Strip Take

The right-of-way required for the project impacts the property but is more than 15' away from the structure.

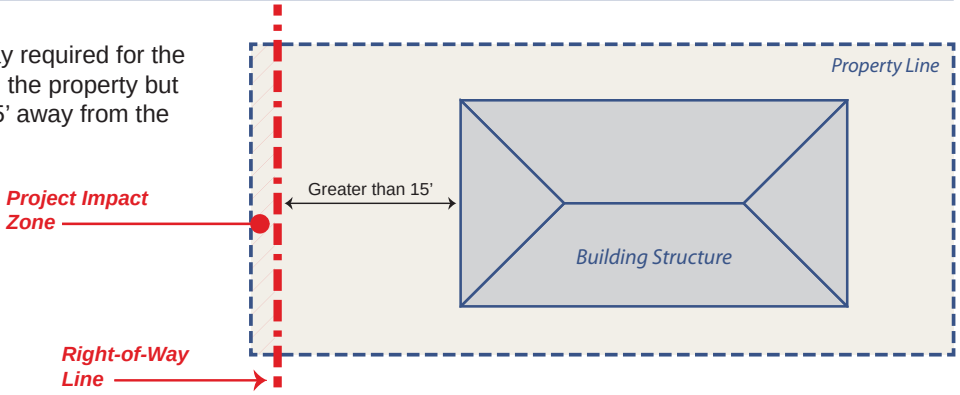

Relocation Schematic

Figure 5-3

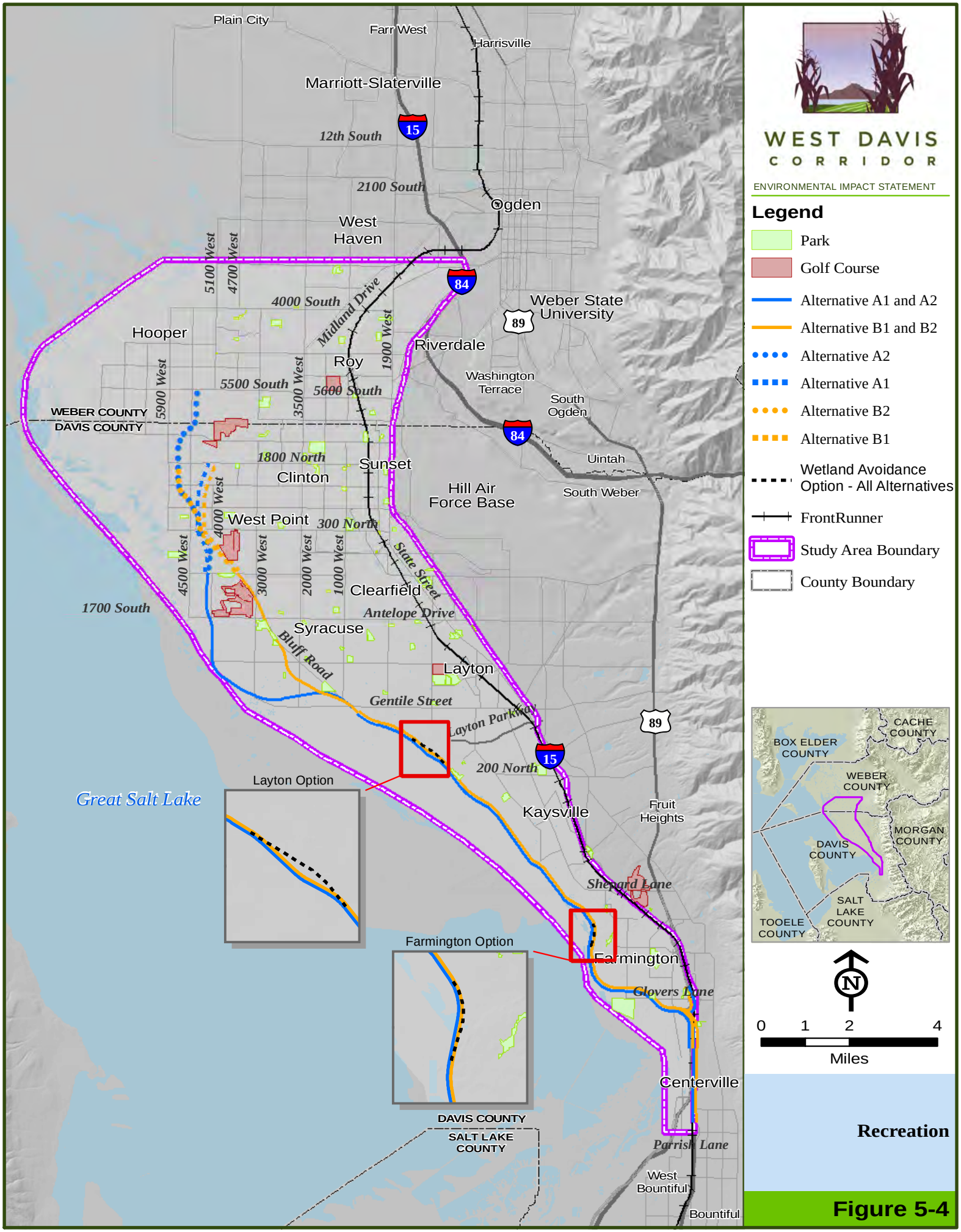

Wednesday, April 05, 2017 10:42:42 AM rreise
\\bel-srv03\SLC_GIS\Projects\UDOT\118735_WestDavisEIS\map_docs\mxd\C3\map_aP_WDC_C3_5-4_Recreation.mxd

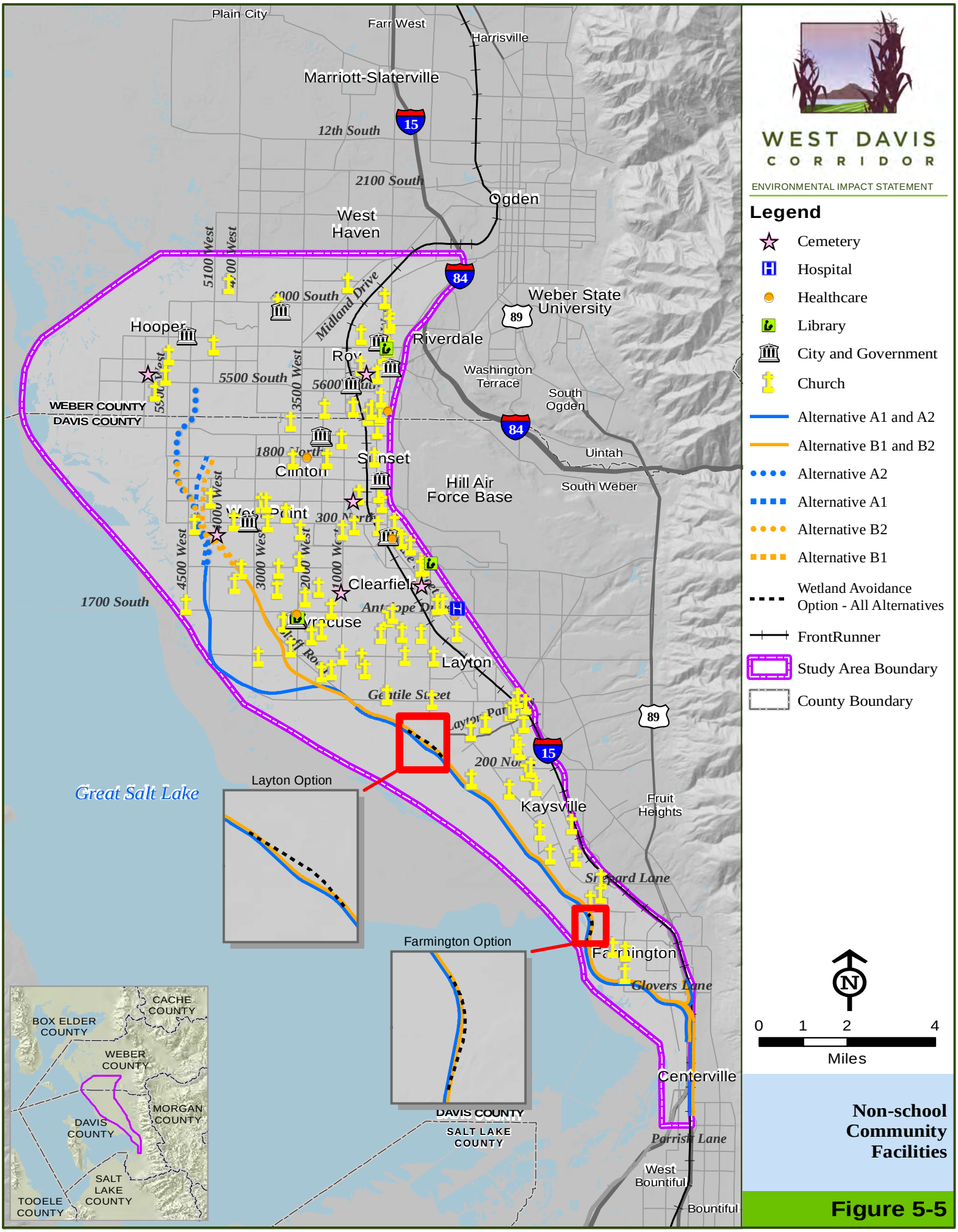

Non-school Community Facilities

Figure 5-5

Thursday, February 09, 2017 4:34:52 PM RREISE
\\bel-srv03\SLC_GIS\Projects\UDOT\118735_WestDavisEIS\map_docs\mxd\C3\map_aP_WDC_C3_5-5_CommFacilities.mxd

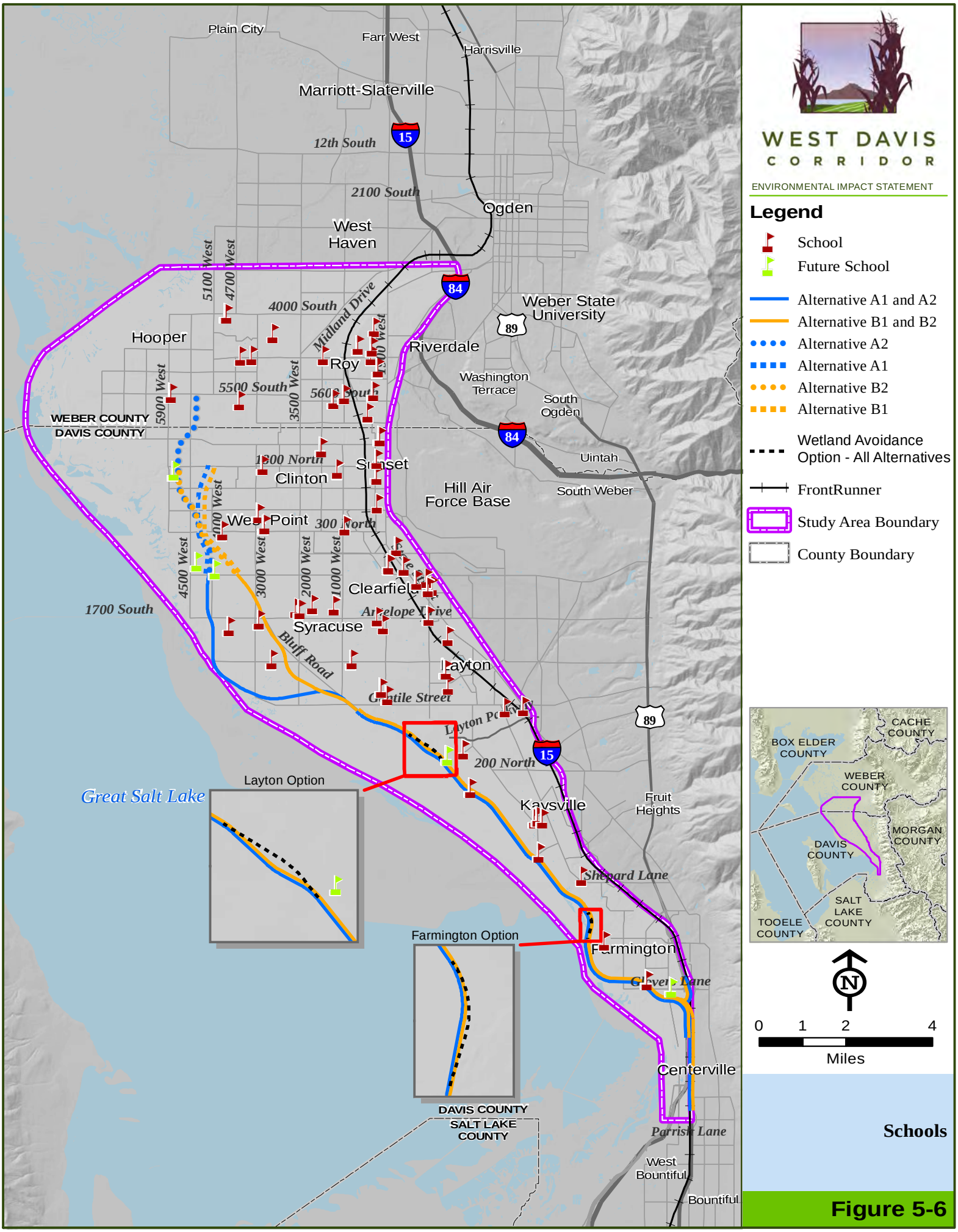
WEST DAVIS CORRIDOR
ENVIRONMENTAL IMPACT STATEMENT
Legend
School
Future School
Alternative A1 and A2
Alternative B1 and B2
Alternative A2
Alternative A1
Alternative B2
Alternative B1
Wetland Avoidance Option - All Alternatives
FrontRunner
Study Area Boundary
County Boundary
Plain City
Farr West
Harrisville
Marriott-Slaterville
12th South
2100 South
Ogden
West Haven
4000 South
Midland Drive
Weber State University
Hooper
Roy
Riverdale
Washington Terrace
South Ogden
5500 South
5600 South
WEBER COUNTY
DAVIS COUNTY
1800 North
Sunset
Clinton
Uintah
Hill Air Force Base
South Weber
West Point
300 North
Clearfield
Antelope Drive
Syracuse
1700 South
Bluff Road
Layton
Gentile Street
Layton Parkway
200 North
Kaysville
Fruit Heights
Shepard Lane
Farmington
Glover Lane
Centerville
Parrish Lane
West Bountiful
Bountiful
Great Salt Lake
Layton Option
Farmington Option
DAVIS COUNTY
SALT LAKE COUNTY
CACHE COUNTY
BOX ELDER COUNTY
WEBER COUNTY
MORGAN COUNTY
DAVIS COUNTY
SALT LAKE COUNTY
TOOELE COUNTY
N
0 1 2 4
Miles
Schools
Figure 5-6

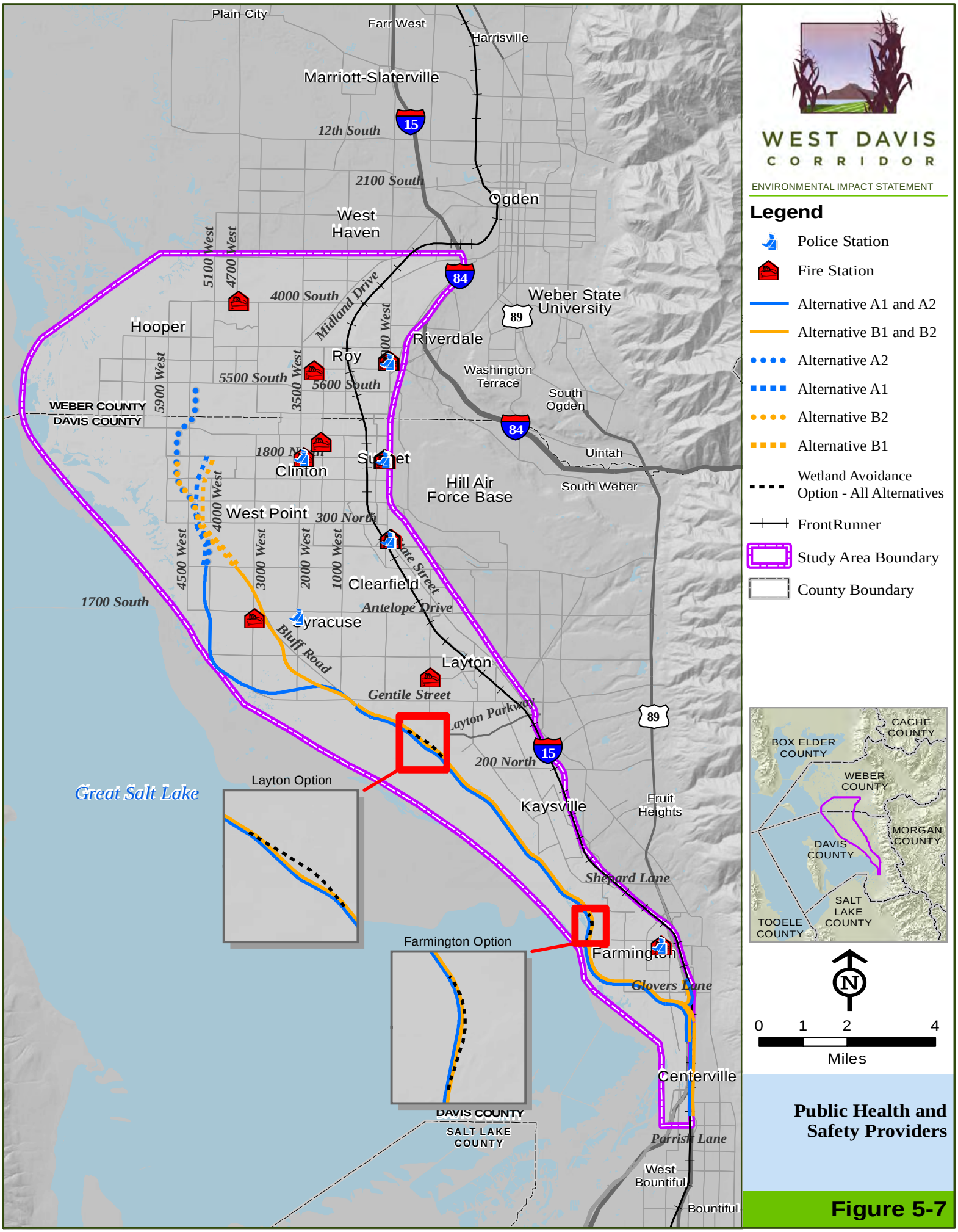

Public Health and Safety Providers

Figure 5-7

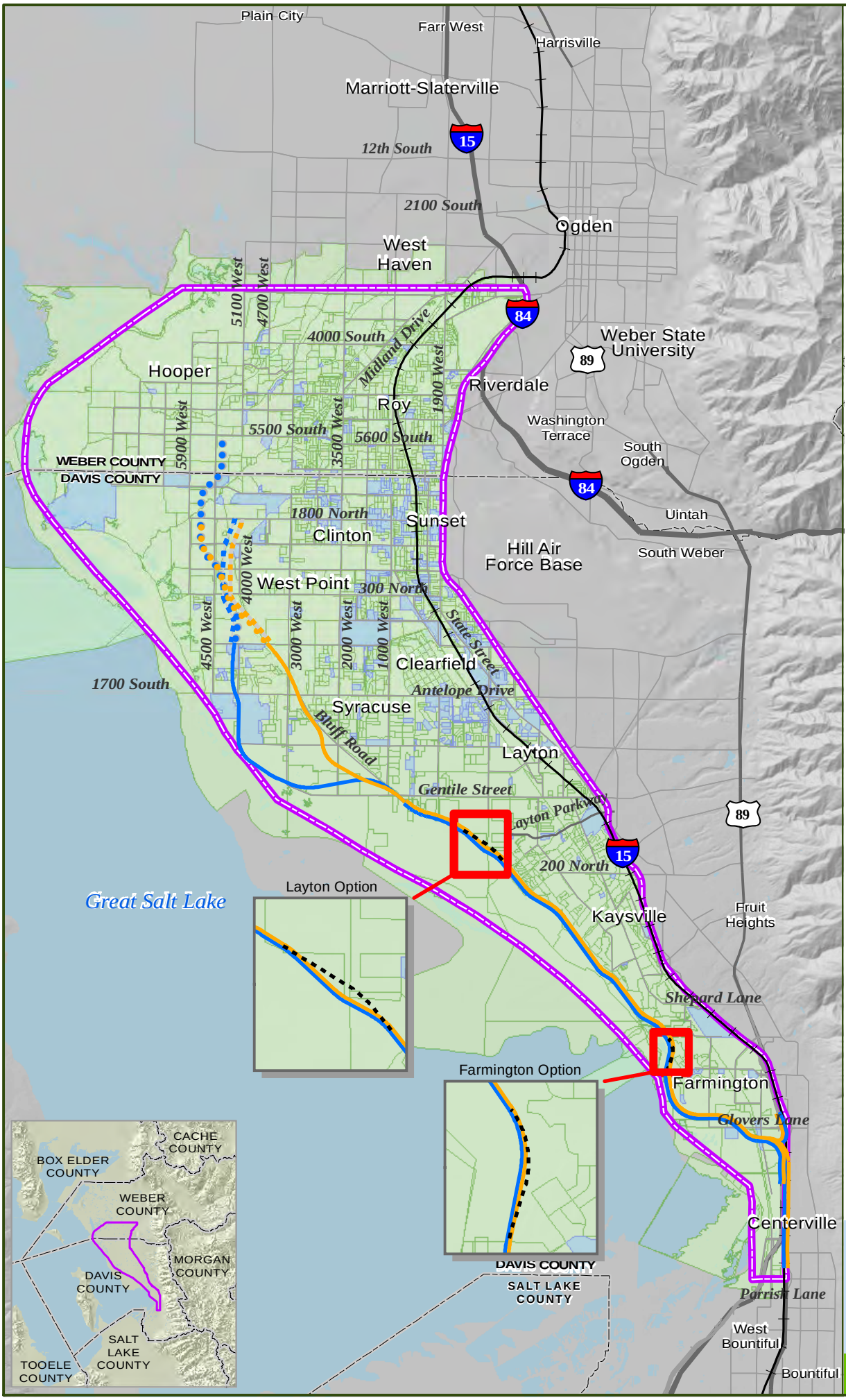

WEST DAVIS CORRIDOR

ENVIRONMENTAL IMPACT STATEMENT

Legend

*Minority Percentage Levels**

- Above County Average
- Below County Average
- Alternative A1 and A2
- Alternative B1 and B2
- Alternative A2
- Alternative A1
- Alternative B2
- Alternative B1
- Wetland Avoidance Option - All Alternatives
- FrontRunner
- Study Area Boundary
- County Boundary

* Davis County has an average of 10% of people who are minorities and Weber County has an average of 14.8% of people who are minorities.

N

0 1 2 4

Miles

Distribution of Minority Population by Census Block

Figure 6-1

Saturday, January 28, 2017 9:43:33 AM RREISE
\\bel-srv03\SLC_GIS\Projects\UDOT\118735_WestDavisEIS\map_docs\mxd\C3\map_aP_WDC_C3_6-1_EJ_minority.mxd

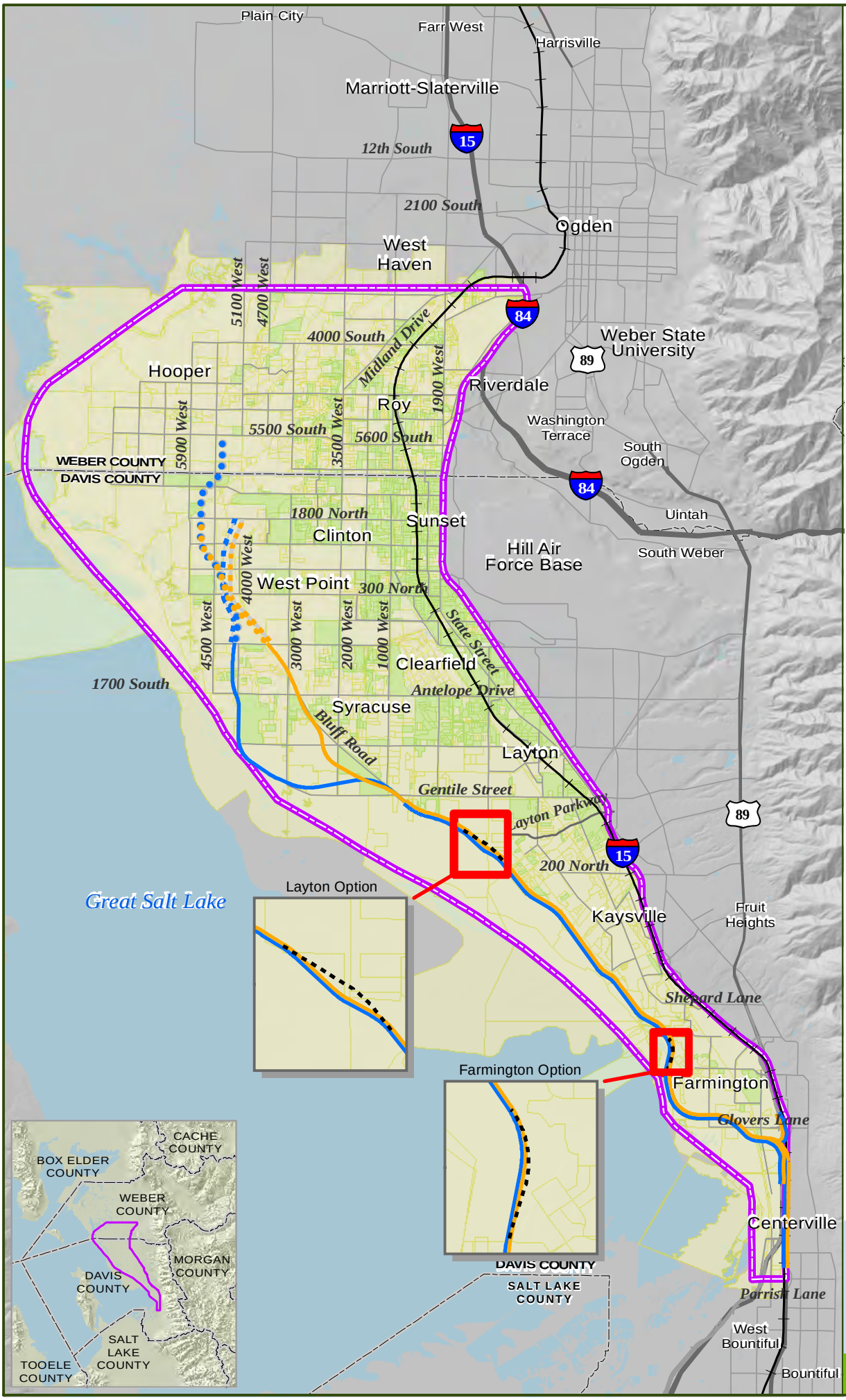

Distribution of Hispanic or Latino Population by Census Block

Figure 6-2

Tuesday, January 17, 2017 4:39:58 PM RREISE
\\bel-srv03\SLC_GIS\Projects\UDOT\118735_WestDavisEIS\map_docs\mxd\C3\map_aP_WDC_C3_6-2_EJ_HispanicLatino.mxd

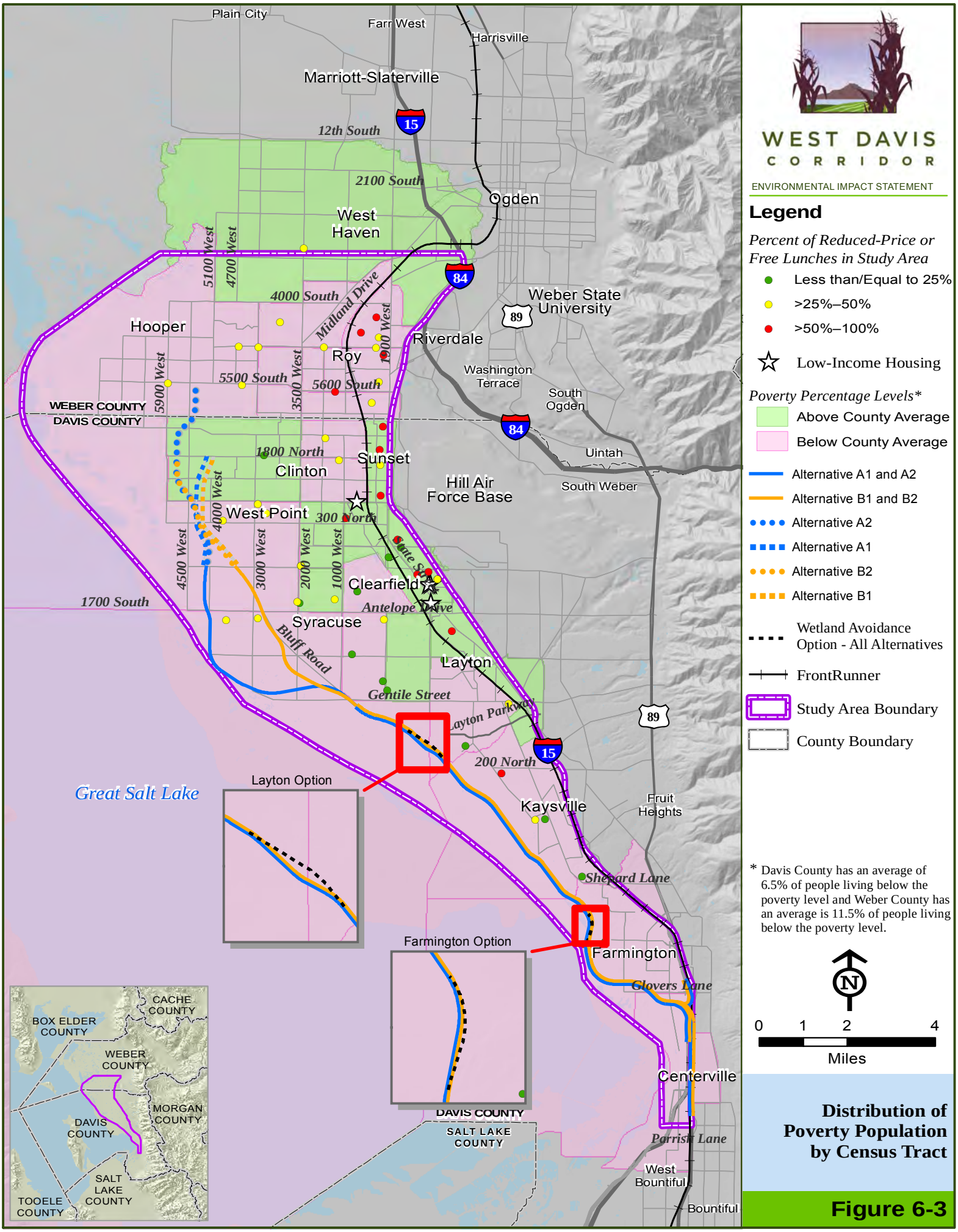

Distribution of Poverty Population by Census Tract

Figure 6-3

Thursday, February 09, 2017 4:24:05 PM RREISE
\\bel-srv03\SLC_GIS\Projects\UDOT\118735_WestDavisEIS\map_docs\mxd\C3\map_aP_WDC_C3_6-3_EJ_poverty.mxd

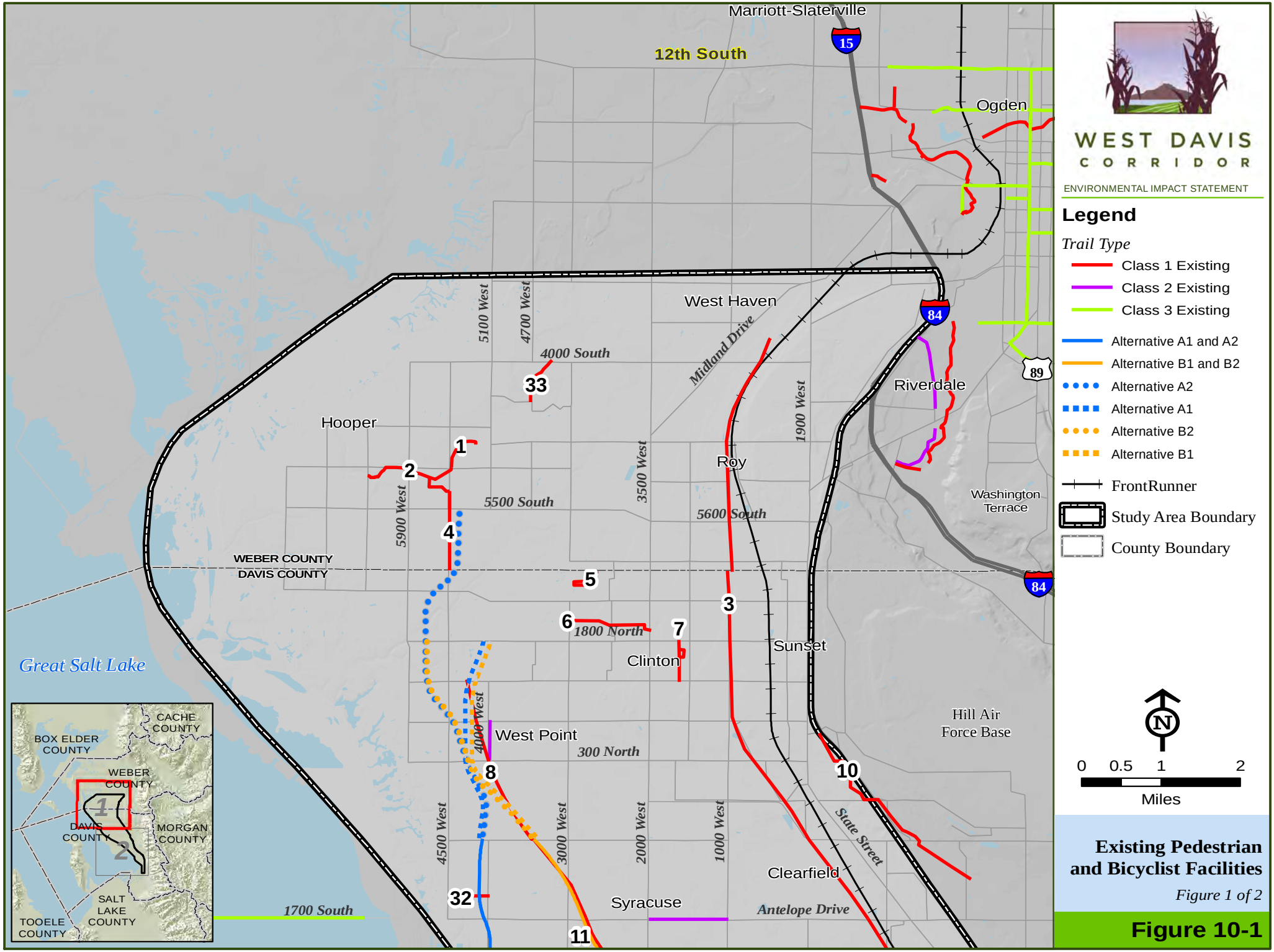

Monday, December 6, 2010 3:57:17 PM
O:\projects\UDOT\118735_WestDavisEIS\map_docs\mxd\C3\map_aL_WDC_C3_TrailsExisting.mxd

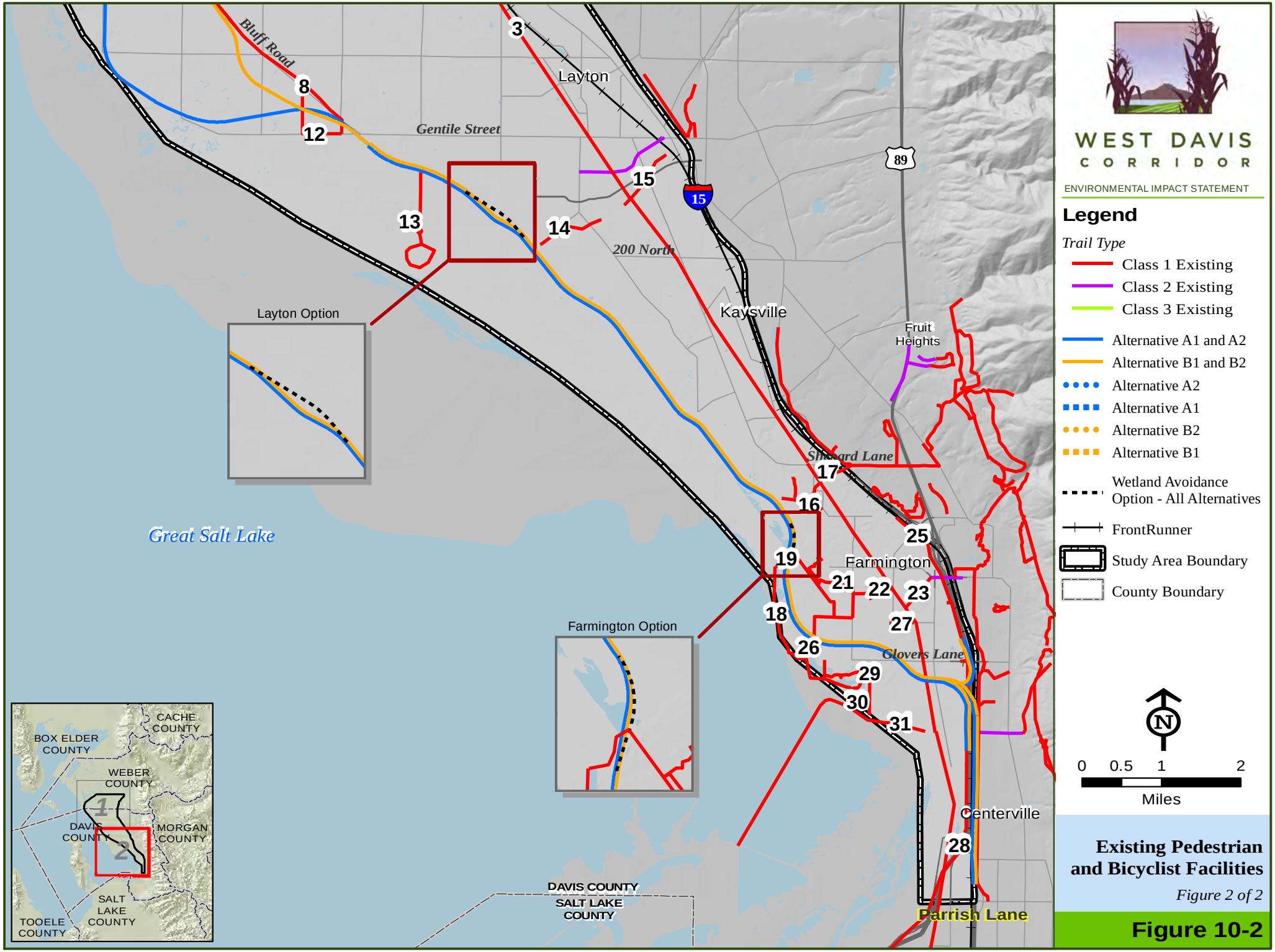

Existing Pedestrian and Bicyclist Facilities

Figure 2 of 2

Figure 10-2

Monday, December 6, 2010 3:57:17 PM
O:\projects\UDOT\118735_WestDavisEIS\map_docs\mxd\C3\map_aL_WDC_C3_TrailsExisting.mxd

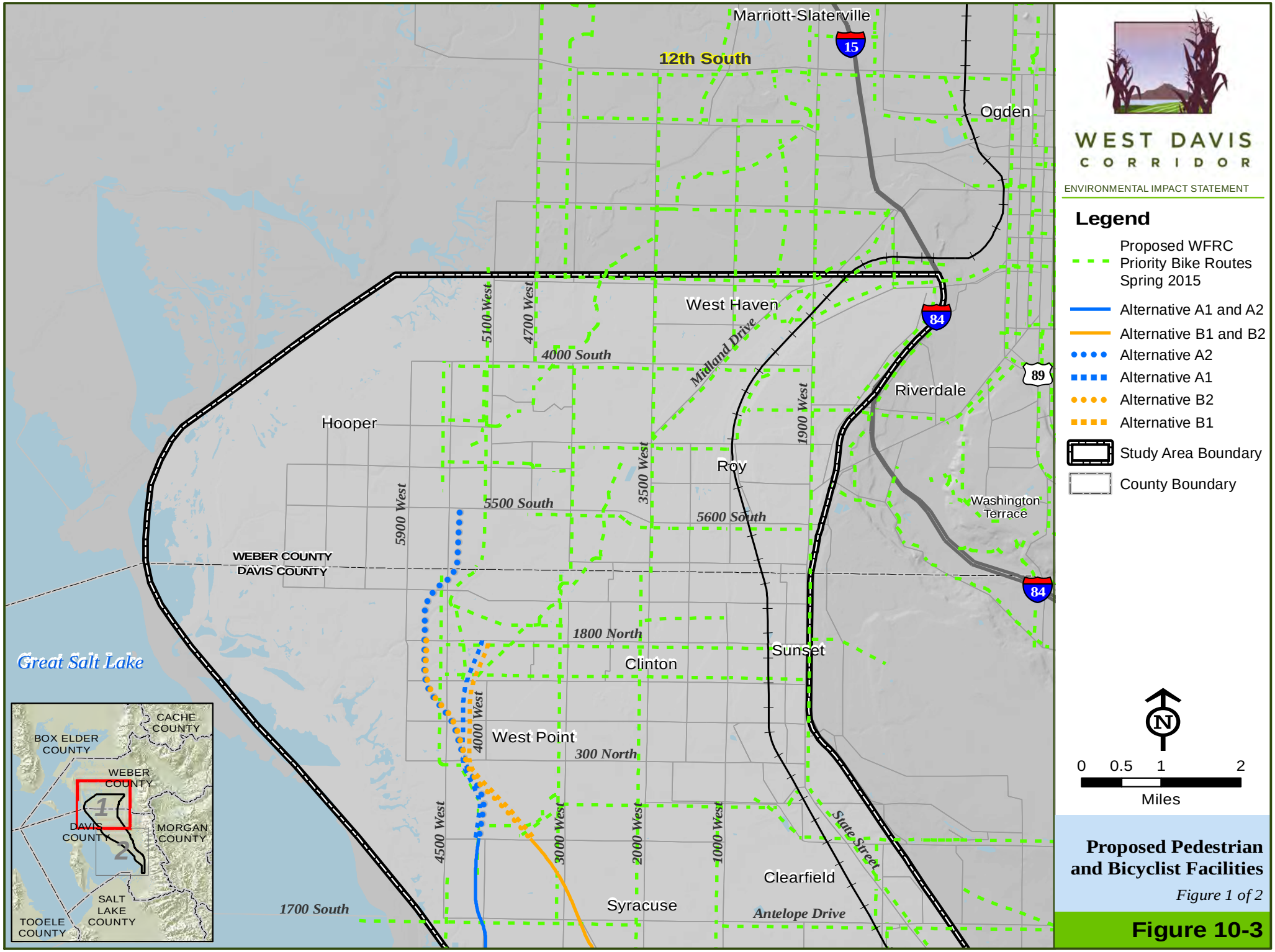

Proposed Pedestrian and Bicyclist Facilities

Figure 1 of 2

Figure 10-3

Thursday, February 09, 2017 4:32:14 PM RREISE
\\bel-srv03\SLC_GIS\Projects\UDOT\118735_WestDavisEIS\map_docs\mxd\C3\map_aL_WDC_C3_10-3_TrailsFuture.mxd

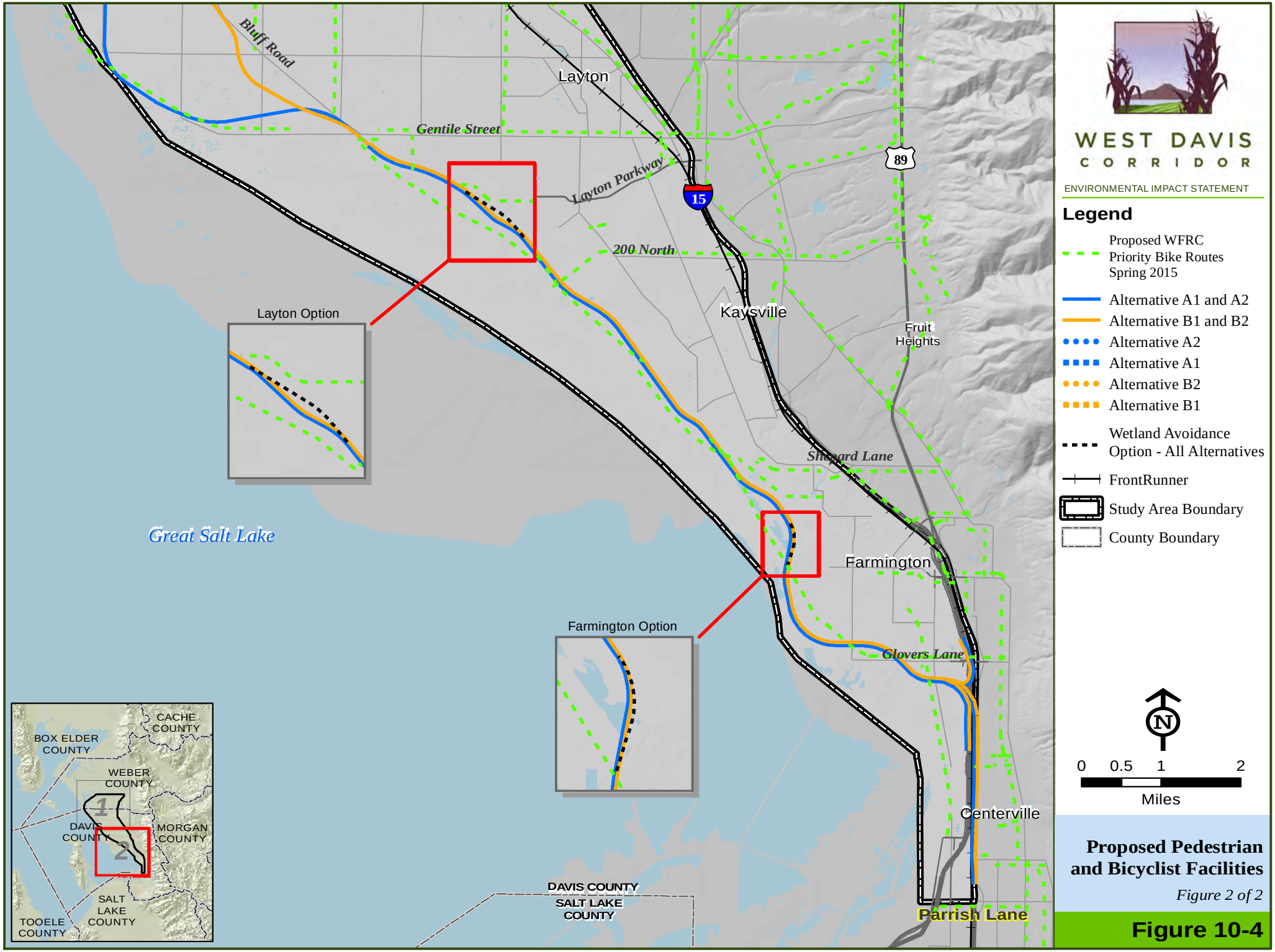

Proposed Pedestrian and Bicyclist Facilities

Figure 2 of 2

Figure 10-4

Friday, January 27, 2017 2:59:02 PM RREISE
\\bel-srv03\SLC_GIS\Projects\UDOT\118735_WestDavisEIS\map_docs\mxd\C3\map_aL_WDC_C3_10-4_TrailsFuture.mxd

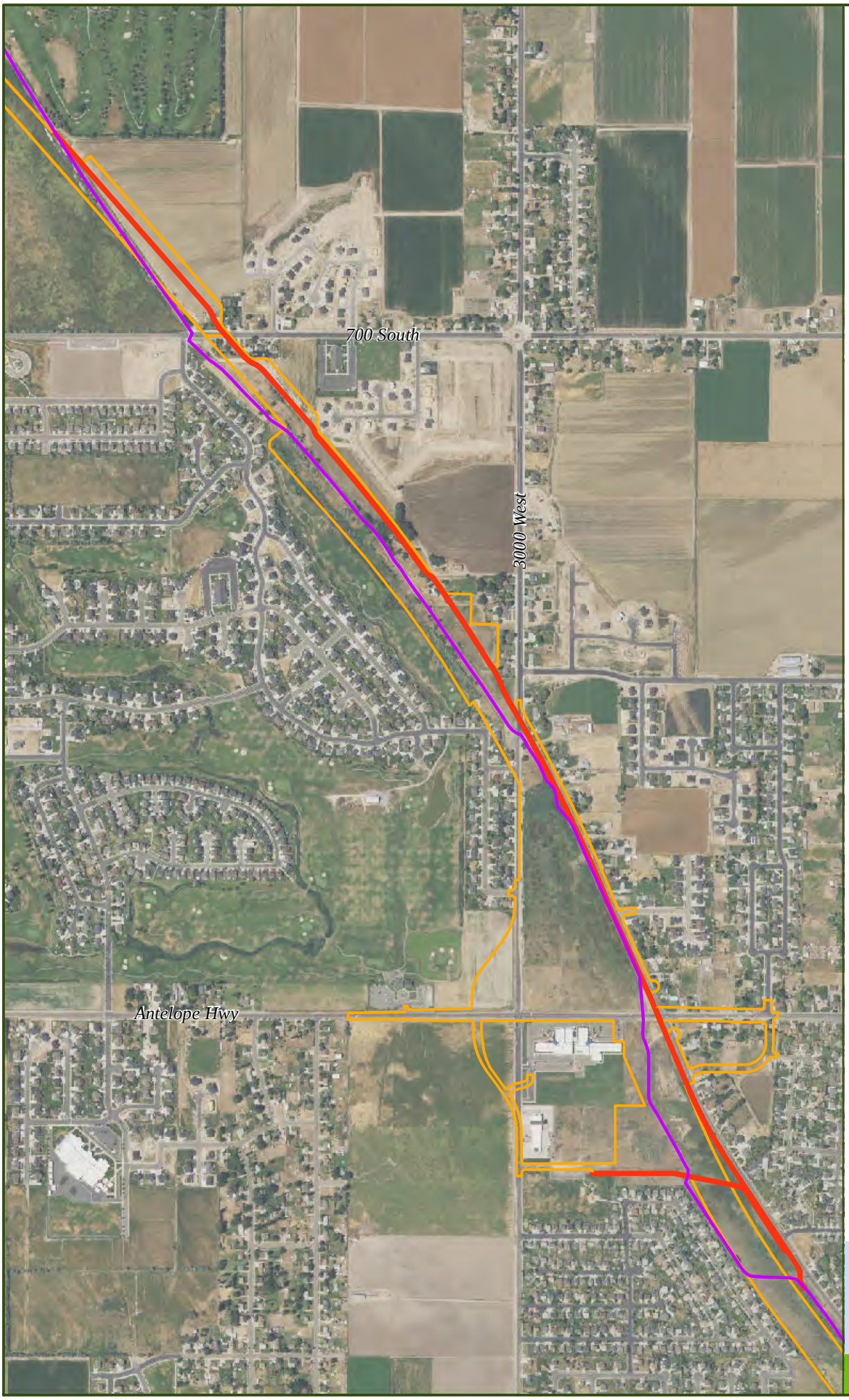

WEST DAVIS CORRIDOR

ENVIRONMENTAL IMPACT STATEMENT

Legend

- B Alternatives
- Old Emigration Trail Relocation
- Old Emigration Trail

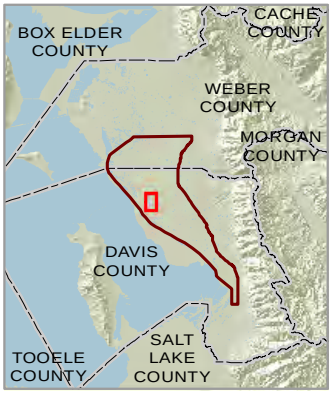

N

0 750 1,500

Feet

Old Emigration Trail Relocation

Figure 10-5

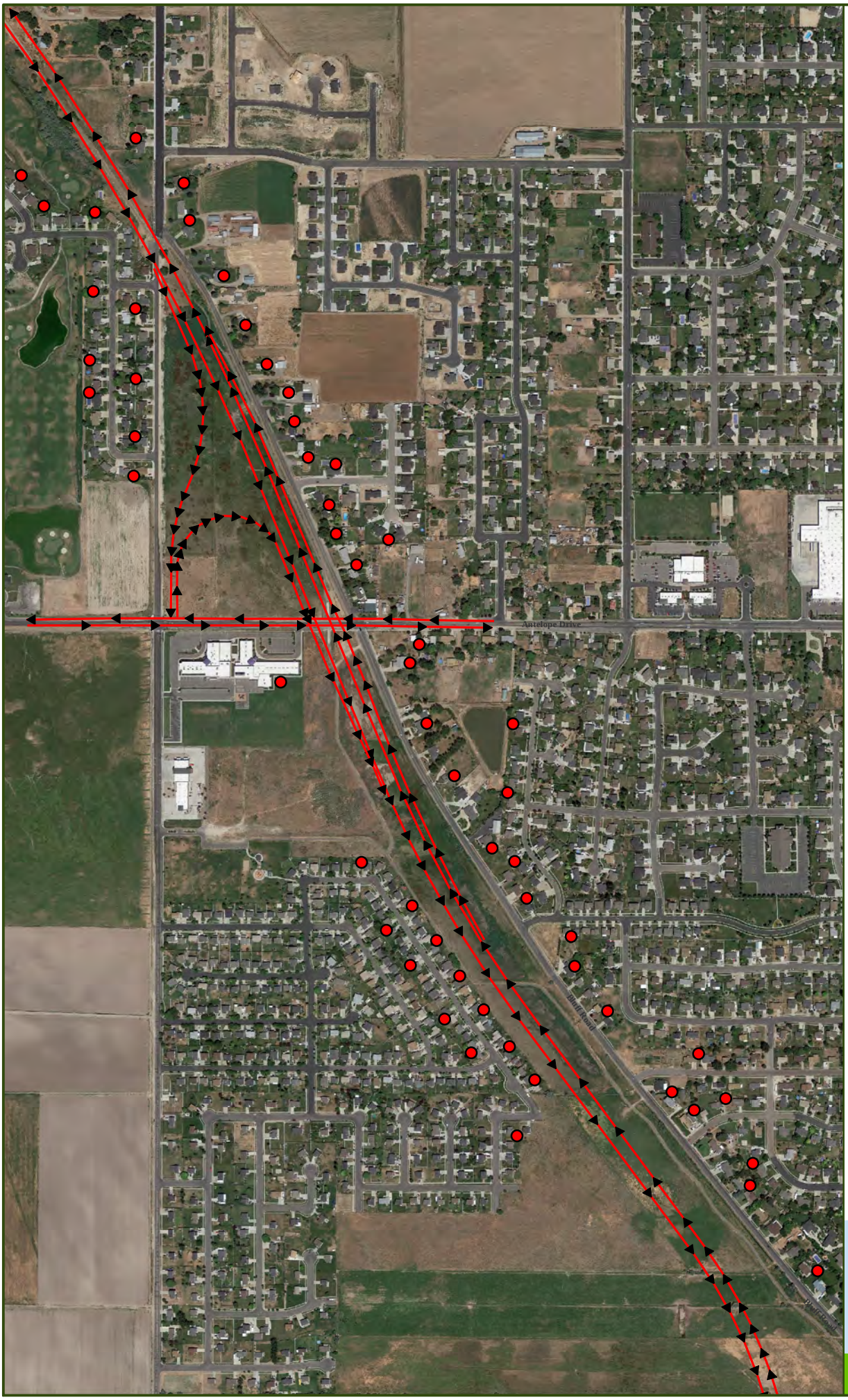

WEST DAVIS CORRIDOR

ENVIRONMENTAL IMPACT STATEMENT

Legend

- Receptors
- Interchange Links

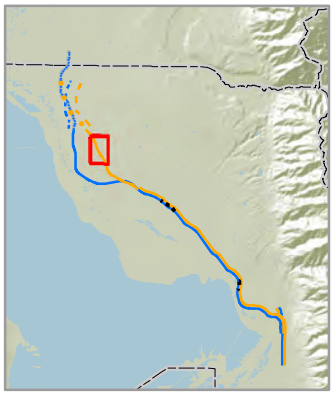

N

0 500 1,000

Feet

Antelope Drive Air Quality Model Receptors and Links

Figure 11A-1

Wednesday, May 10, 2017 3:48:06 PM SFRYE
\\bel-srv03\SLC_GIS\Projects\UDOT\118735_WestDavisEIS\map_docs\mxd\C3\map_aP_WDC_C3_11A-1_AQ.mxd