

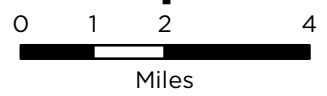
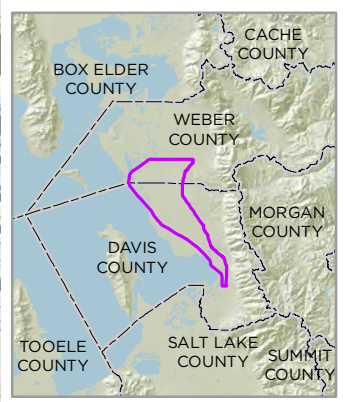
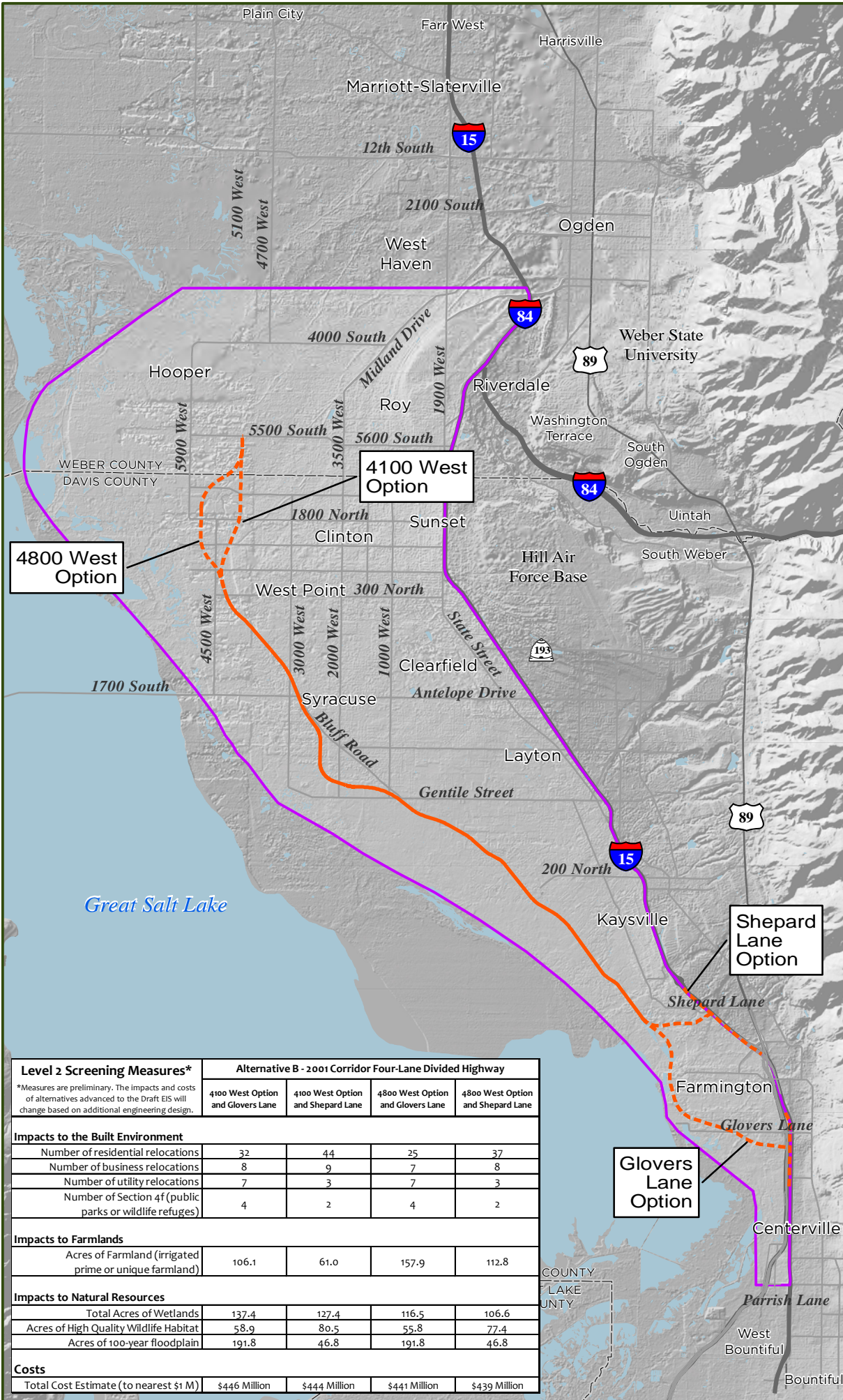


# WEST DAVIS CORRIDOR

ENVIRONMENTAL IMPACT STATEMENT

## Legend

- FrontRunner
- Highway/Interstate
- US Highway
- State Road
- Alternative B
- Alternative B Options
- Study Area Boundary
- County Boundary



**Alternative B**

Level 2 Screening Measures*	Alternative B - 2001 Corridor Four-Lane Divided Highway			
	4100 West Option and Glovers Lane	4100 West Option and Shepard Lane	4800 West Option and Glovers Lane	4800 West Option and Shepard Lane
<b>Impacts to the Built Environment</b>				
Number of residential relocations	32	44	25	37
Number of business relocations	8	9	7	8
Number of utility relocations	7	3	7	3
Number of Section 4f (public parks or wildlife refuges)	4	2	4	2
<b>Impacts to Farmlands</b>				
Acres of Farmland (irrigated prime or unique farmland)	106.1	61.0	157.9	112.8
<b>Impacts to Natural Resources</b>				
Total Acres of Wetlands	137.4	127.4	116.5	106.6
Acres of High Quality Wildlife Habitat	58.9	80.5	55.8	77.4
Acres of 100-year floodplain	191.8	46.8	191.8	46.8
<b>Costs</b>				
Total Cost Estimate (to nearest \$1 M)	\$446 Million	\$444 Million	\$441 Million	\$439 Million

\*Measures are preliminary. The impacts and costs of alternatives advanced to the Draft EIS will change based on additional engineering design.