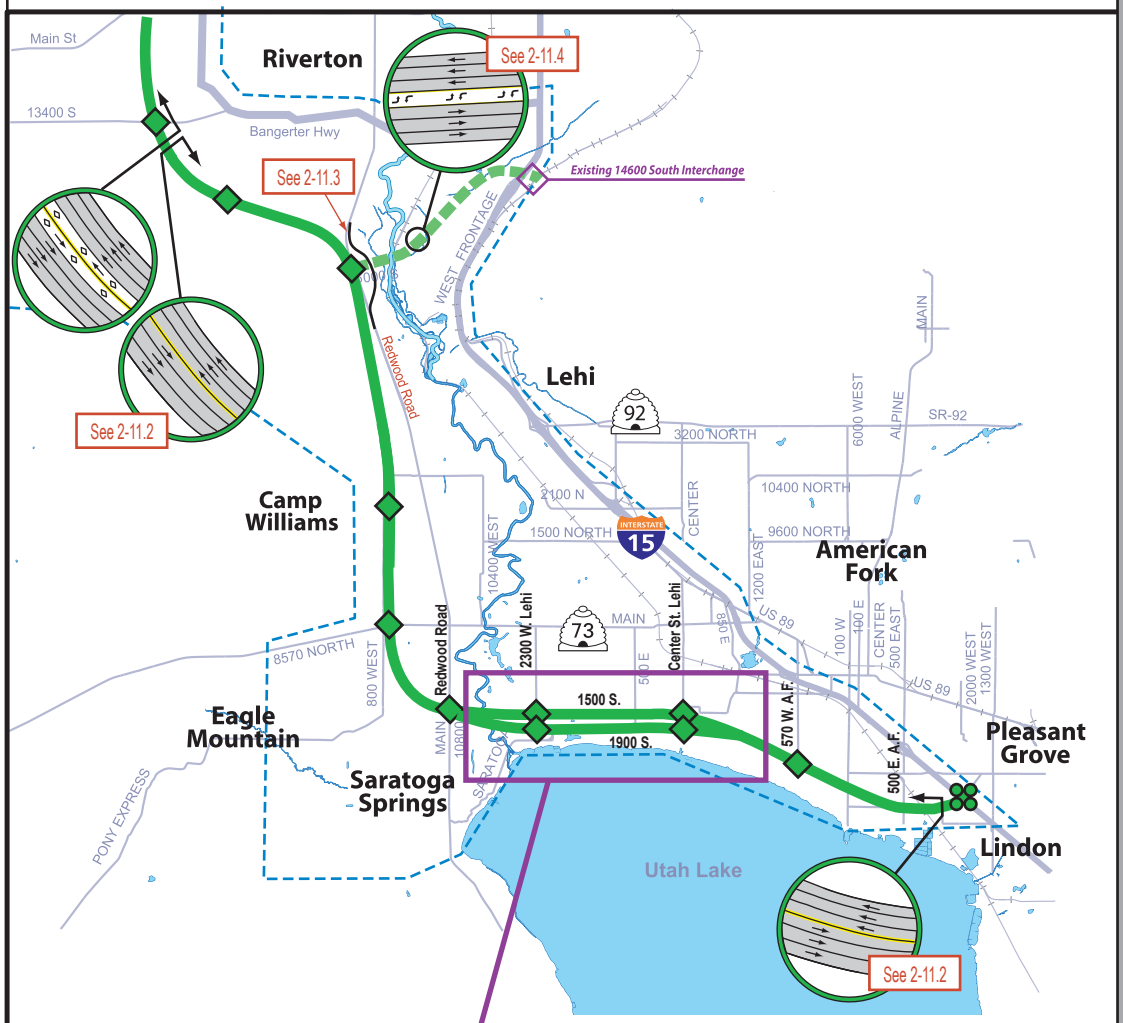

There are two alignment options for this section:
1500 South and 1900 South

MOUNTAIN VIEW CORRIDOR

ENVIRONMENTAL IMPACT STATEMENT

Figure 6-A

Southern Freeway with Porter Rockwell Blvd. Arterial Alternative

May 2005

LEGEND:

Study Area

Freeway Alignment

Arterial Alignment

Diamond Interchange

System Interchange

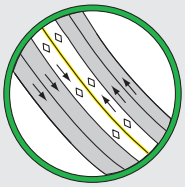

"Bubbles" show the lane configuration for roadways.

Highlighted "diamond" lanes indicate HOV travel lanes.

Black Turn Arrows indicate a Center Turn Lane for Arterials.

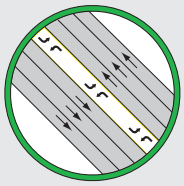

N

NOT TO SCALE