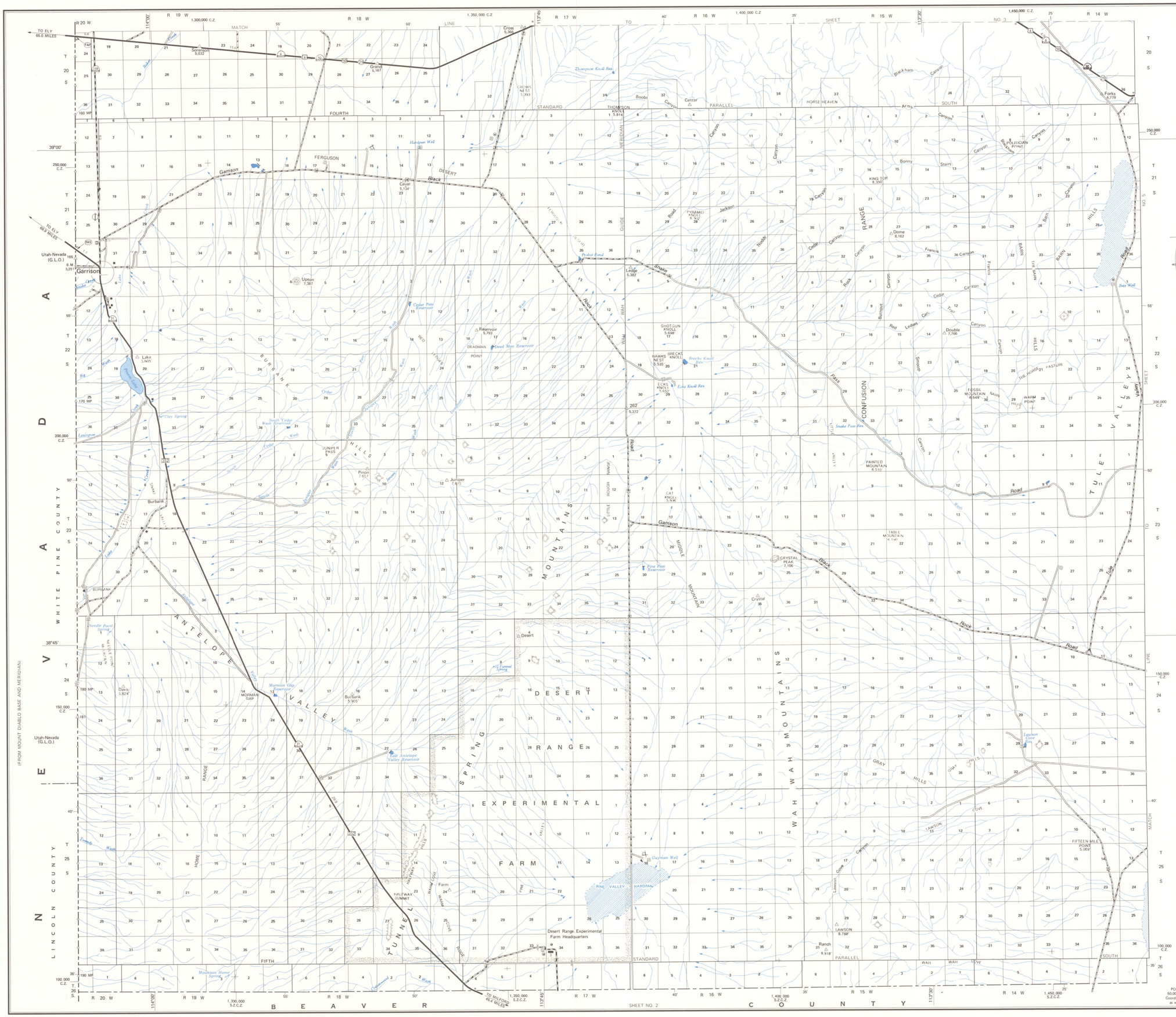

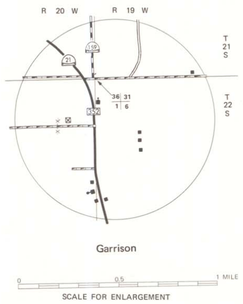

Copies of this map are available for public use at nominal cost.
U.D.O.T.
Office of Community Relations
U.D.O.T. - D.P.S. Complex
4501 South 2700 West
Salt Lake City, Utah 84119

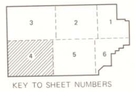

KEY TO SHEET NUMBERS

GENERAL HIGHWAY MAP
MILLARD COUNTY
UTAH

SCALE
1 0 1 2 3 MILES

1992

Copyright © Utah Department of Transportation

POLYCONIC PROJECTION
50,000 foot grid based on Utah Coordinate System, Central Zone, as established by the NOAA

SHEET NO. 4 OF 6 SHEETS