GENERAL HIGHWAY MAP

SAN JUAN COUNTY

UTAH

SCALE

1 0 1 2 3 MILES

1986

POLYCONIC PROJECTION
50,000 foot grid based on Utah
Coordinate System, Southern Zone,
as established by the N.O.A.A.

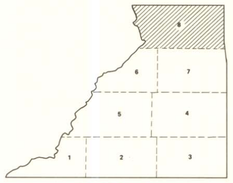

KEY TO SHEET NUMBERS

Copies of this map are available
for public use at nominal cost
U.D.O.T.
Office of Community Relations
U.D.O.T. - D.P.S. Complex
4501 South 2700 West
Salt Lake City, Utah 84119

Copyright © Utah Department of Transportation

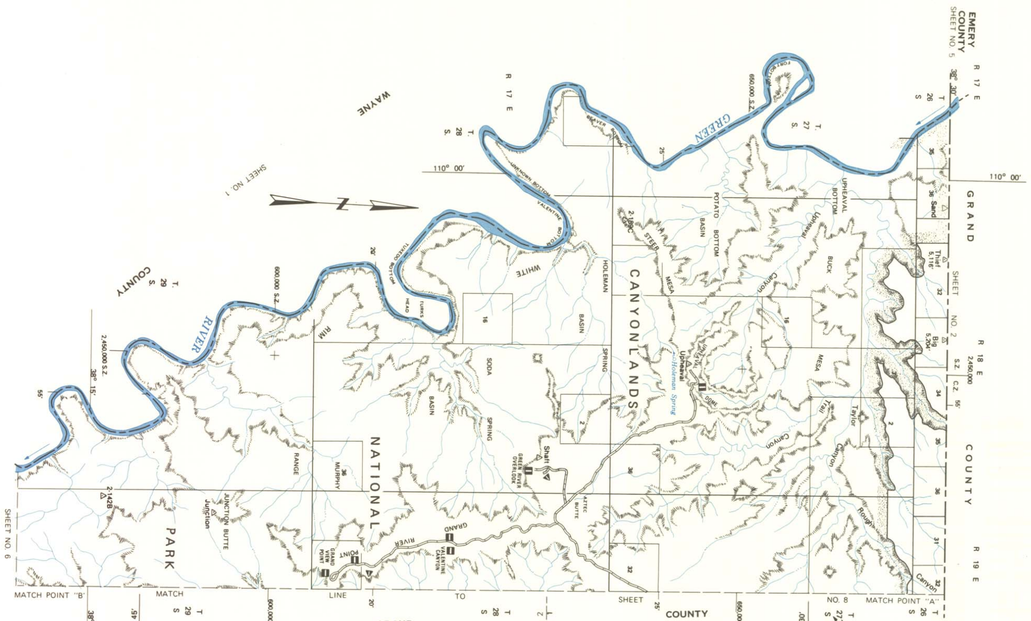

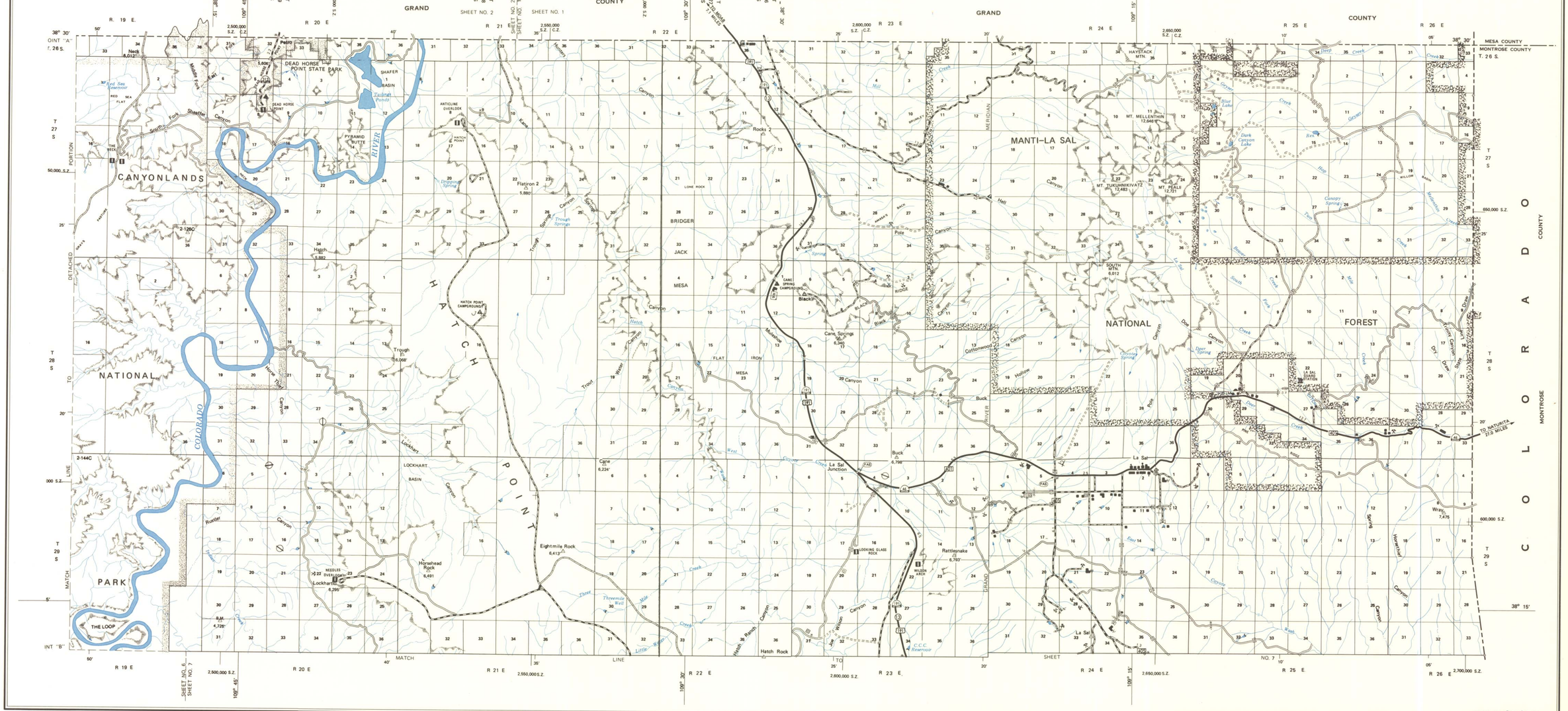

SHEET NO. 8 OF 8 SHEETS