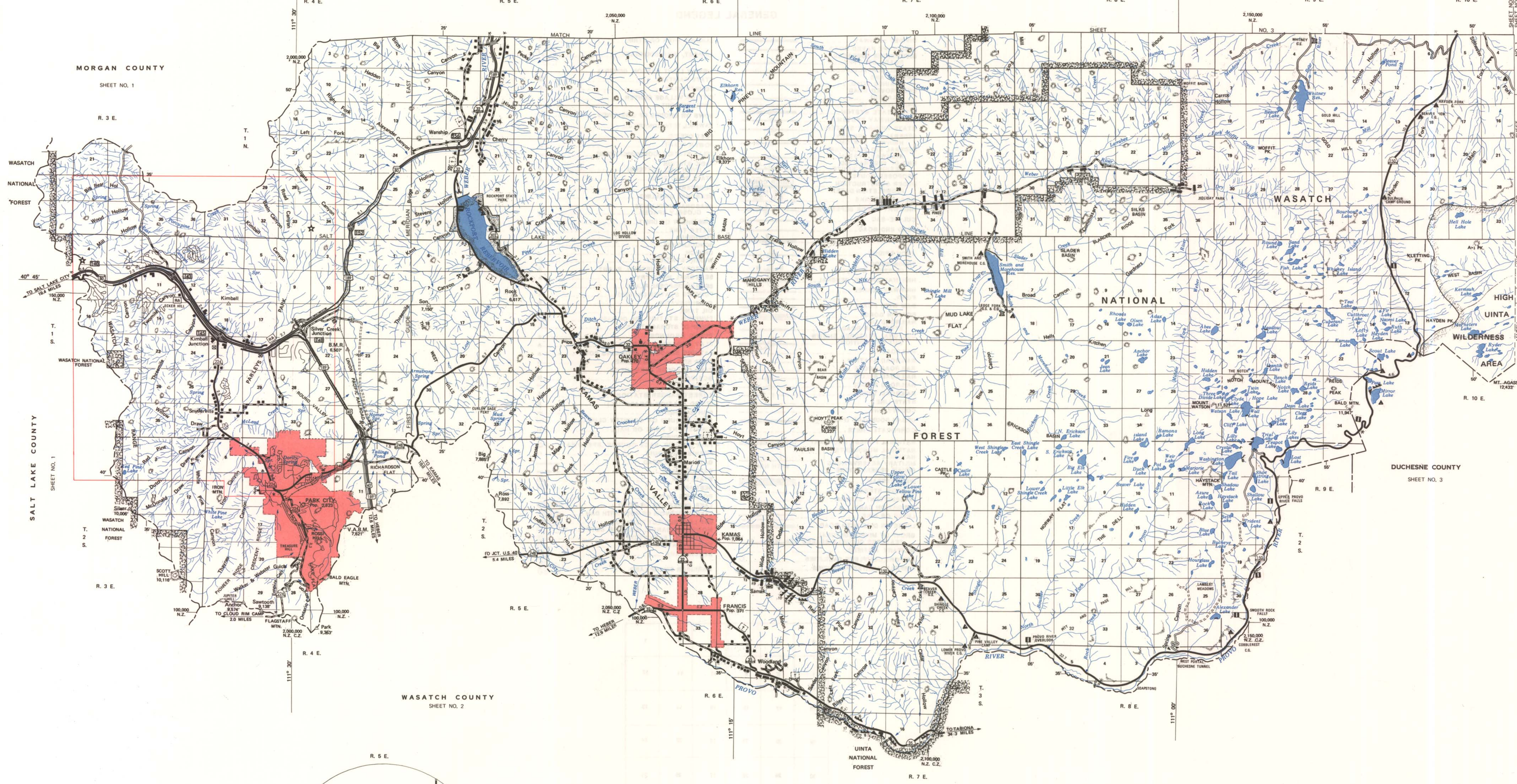

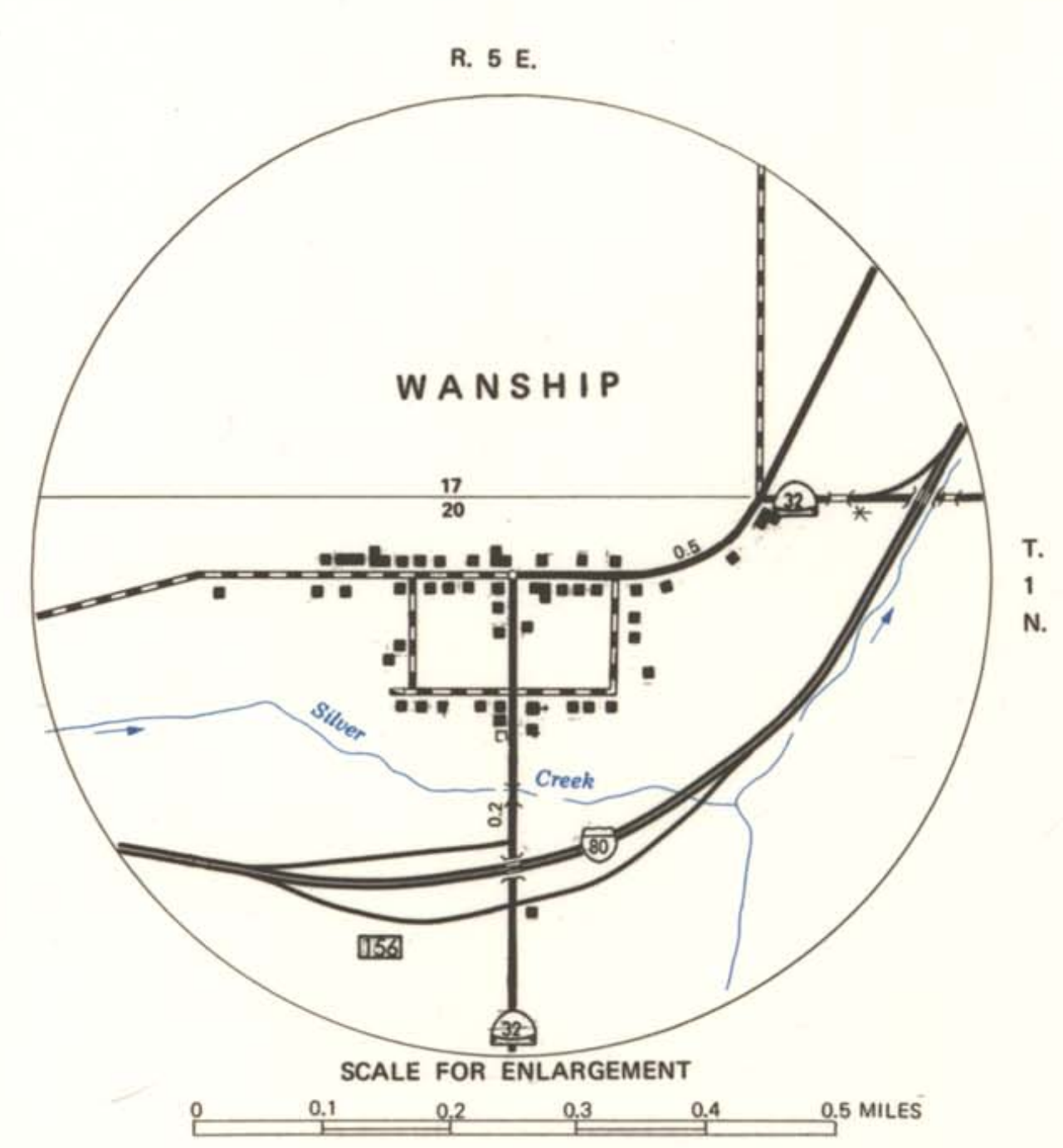

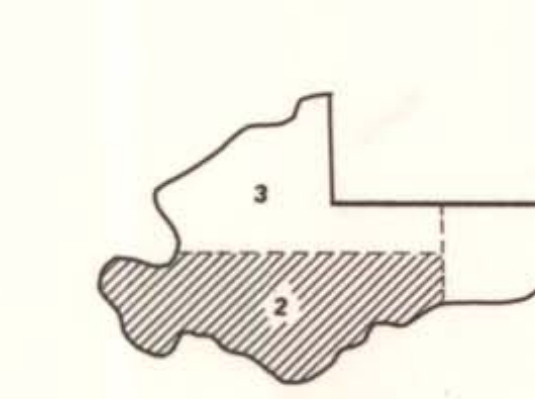

KEY TO SHEET NUMBERS

Copies of this map are available for public use at nominal cost
U.D.O.T
Office of Community Relations
U.D.O.T. - D.P.S. Complex
4501 South 2700 West
Salt Lake City, Utah 84119

GENERAL HIGHWAY MAP
SUMMIT COUNTY
UTAH

SCALE

1 0 1 2 3 4 MILES

1995

POLYCONIC PROJECTION
50,000 foot grid based on Utah Coordinate System, Northern Zone, as established by the NOAA.

Copyright © Utah Department of Transportation

SHEET 2 OF 3 MAP SHEET AND 1 SUPPLEMENTAL SHEET