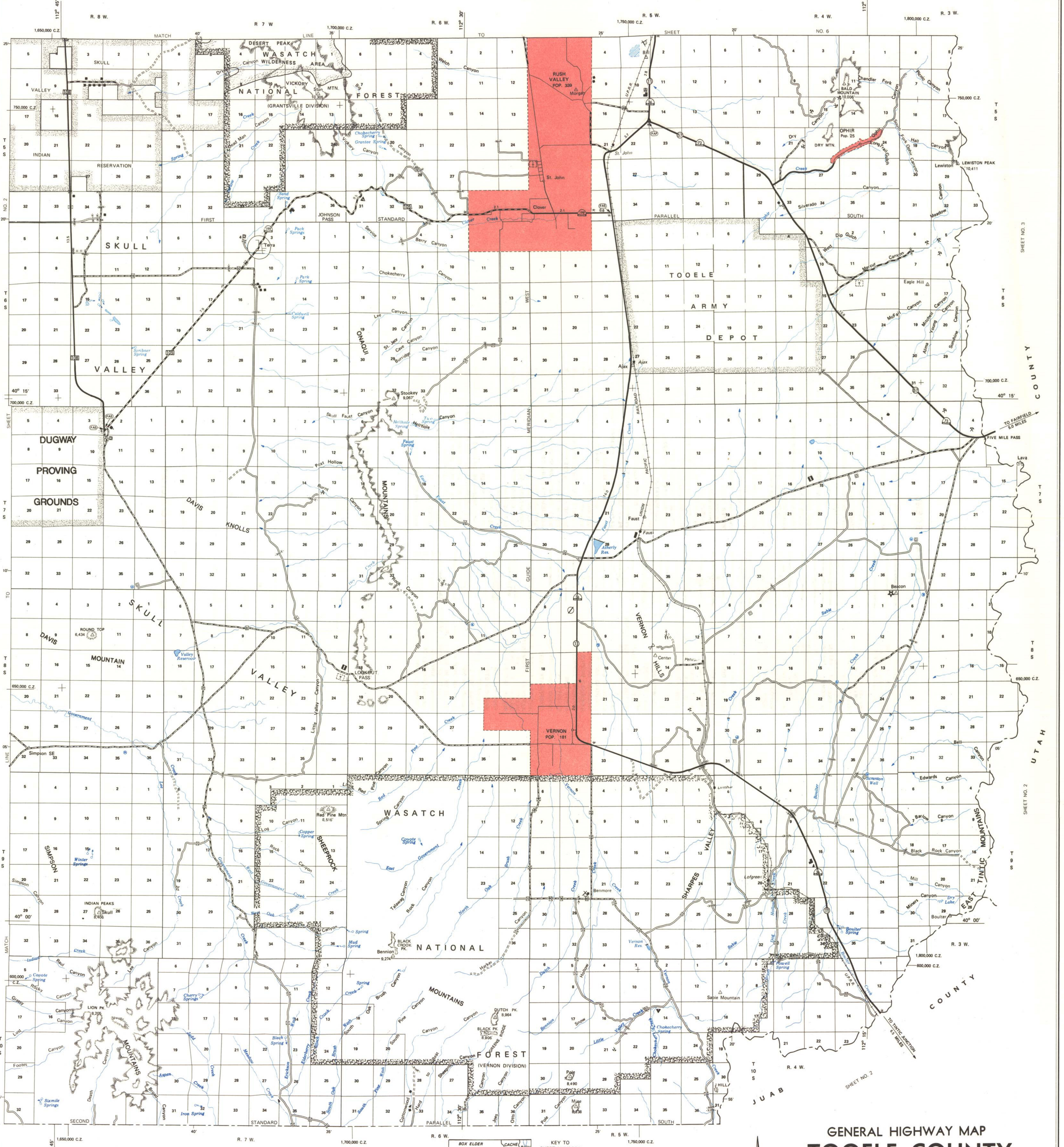

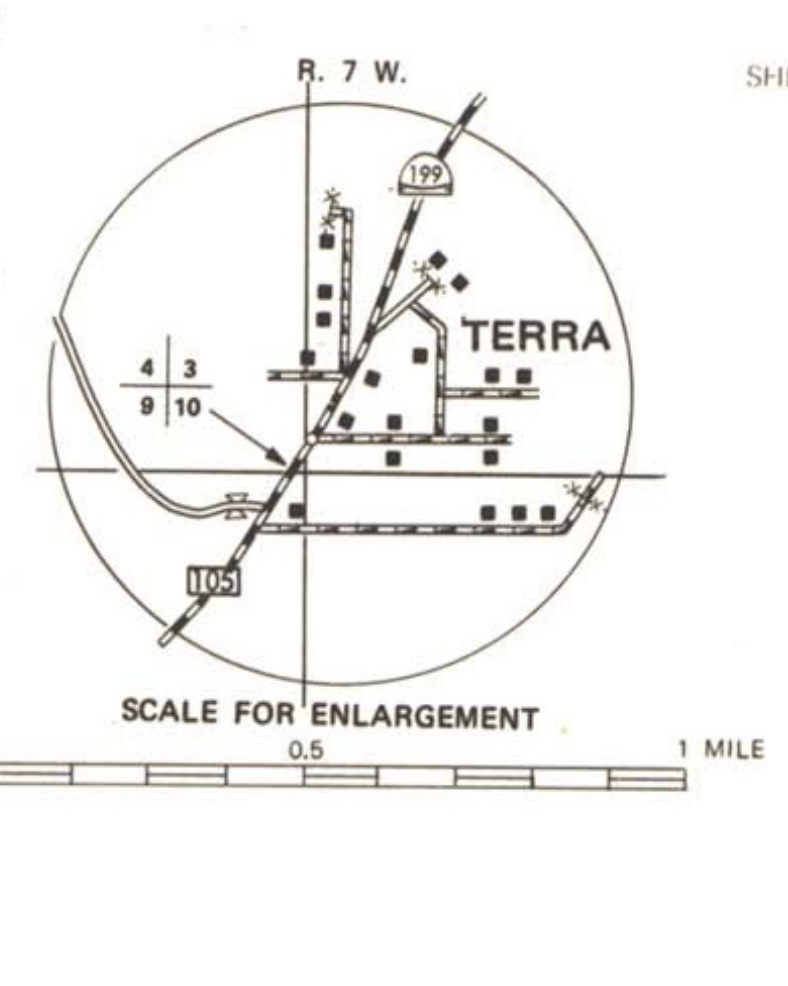

JUAB

SHEET NO. 3

COUNTY

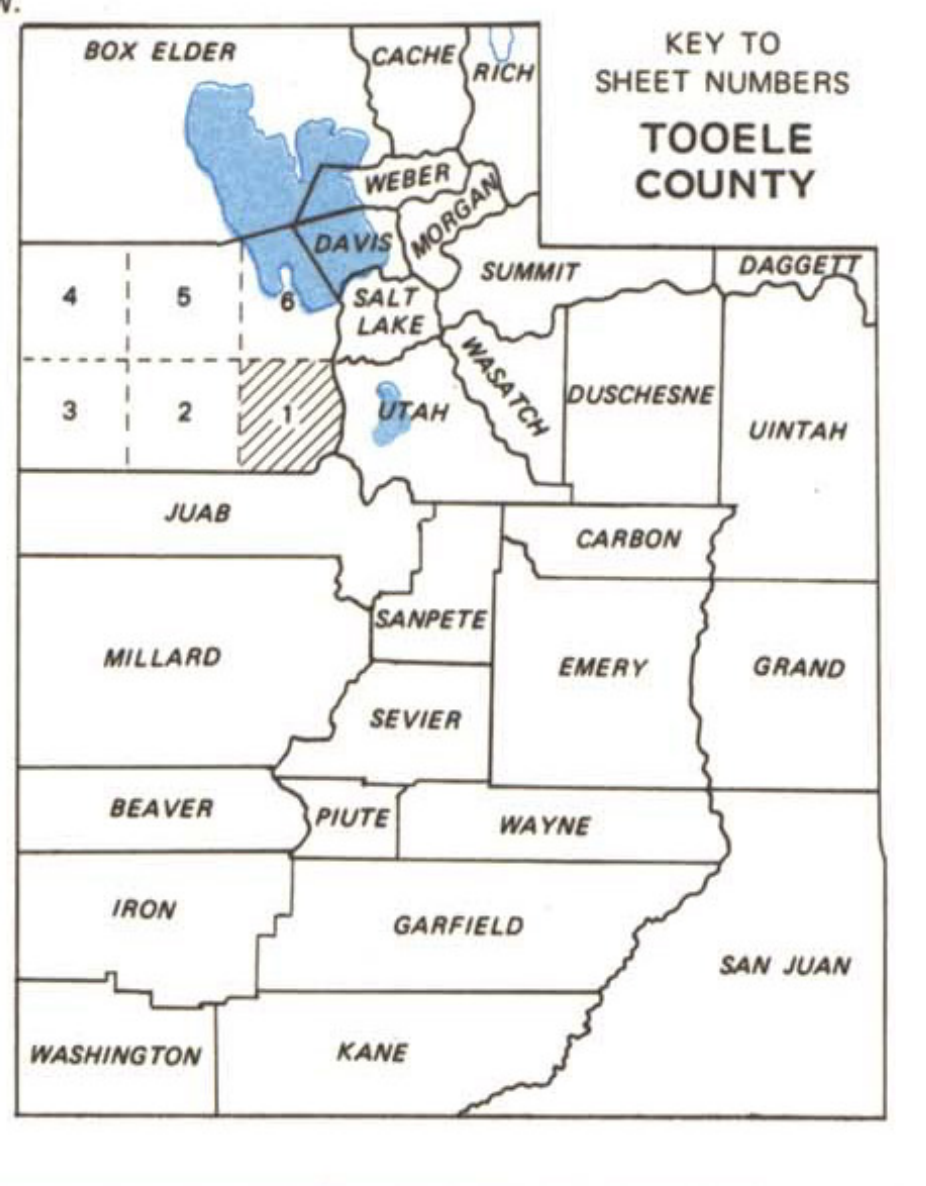

KEY TO SHEET NUMBERS
TOOELE COUNTY

N

GENERAL HIGHWAY MAP

TOOELE COUNTY

UTAH

PREPARED BY THE
UTAH DEPARTMENT OF TRANSPORTATION
TRANSPORTATION PLANNING DIVISION
PLANNING STATISTICS SECTION

IN COOPERATION WITH THE
U.S. DEPARTMENT OF TRANSPORTATION
FEDERAL HIGHWAY ADMINISTRATION

SCALE
1 0 1 2 3 4 MILES

1991 1990 CENSUS

Copyright © Utah Department of Transportation

Copies of this map are available for public use at nominal cost
U.D.O.T.
Office of Community Relations
U.D.O.T. - D.P.S. Complex
4501 South 2700 West
Salt Lake City, Utah 84119

POLYCONIC PROJECTION
50,000 foot grid based on Utah Coordinate System, Central Zone, as established by the NOAA.

GENERAL HIGHWAY MAP TOOELE COUNTY UTAH NO. 23

SHEET 1 OF 6 MAP SHEETS AND 2 SUPPLEMENTAL SHEETS