TRAFFIC ON UTAH'S HIGHWAYS 2000

UTAH DEPARTMENT OF TRANSPORTATION
PROGRAM DEVELOPMENT DIVISION
TRAFFIC ANALYSIS SECTION

IN COOPERATION WITH

U.S. DEPARTMENT OF TRANSPORTATION
FEDERAL HIGHWAY ADMINISTRATION

TABLE OF CONTENTS

ITEM	PAGE
Introduction	2
Instructions	5
AADT's - State Routes	6 thru 114
AADT's - Local Federal - Aid System	115 thru 186
Traffic Volume Maps	187 thru 192

APPENDICES

Appendix A .....Cross Reference Guide for City Streets

Appendix B .....Reference Contacts

ROUTE TYPE INDEX

STATE ROUTE..... .....6 thru 114

LOCAL FEDERAL-AID..... .....115 thru 187*

* **"old"** Federal-Aid Secondary routes
"old" Federal-Aid Urban routes

INTRODUCTION

This book contains traffic statistics collected by the Transportation Monitoring Unit and developed and analyzed by the Traffic Analysis Section of the Program Development Division of the Utah State Department of Transportation. These statistics are intended for use by transportation management, business, and the public. The traffic information is used in planning, programming, highway design, maintenance, traffic control, and general administration of highway systems.

The traffic information contained in this book is Annual Average Daily Traffic (AADT) on road sections of the State Highways or Local Federal-Aid Roads. These statistics are developed by the Traffic Analysis Section through the use of the following counting stations:

1. 80 continuously operated permanent automatic traffic recording stations (ATR's) provided by the Utah Department of Transportation;
2. 10 continuously operated permanent automatic recording stations provided by the United States Department of the Interior, National Park Service;
3. 4 continuously operated permanent automatic recording stations provided by Colorado, Idaho and Wyoming Departments of Transportation;
4. 5,250 (approximately) short-time counts for the Highway Performance Monitoring System (HPMS) provided by the Utah Department of Transportation; and
5. 14 seasonal counts which are provided by Cache and Salt Lake County.

The **AADT** represents traffic in **both directions** of travel **and is the average for that particular section of route**. The routes are sectioned according to:

a. Major intersections;
b. Sections where traffic volumes show a substantial increase or decrease;
c. Beginning and ending of all incorporated limits and urban boundaries; and
d. County lines.

The main section of this **book lists** the:

a. Route Code,
b. Section beginning accumulative mileage,
c. Section ending accumulative mileage,
d. Section length,
e. Section description, and
f. AADT's for 2000, 1999 and 1998.

The section description indicates a starting or ending point of a location along with what county it is located. The end of a route is **indicated by a dash,** placed in-between two (2) locations on the same description line. The beginning of a new route or the resumption of a route is **indicated by the placement of an asterisk** in the column directly across from the description.

Appendix A contains a **cross reference guide for city streets in urban areas identifying street names and their equivalent route identifiers**. This is a very extensive cross reference, that should help with the state's major roadways.

Appendix B contains **a listing of individuals to contact for further information about traffic and road statistics.**

Finally, this book also contains **six traffic maps** detailing permanent traffic counter locations and AADT's throughout the state. The state is divided as follows:

1. Sheet 1 - Utah in its entirety;
2. Sheet 2 - North Central Utah;
3. Sheet 3 - Ogden Urbanized Area;
4. Sheet 4 - Salt Lake Urbanized Area;
5. Sheet 5 - Provo/Orem Urbanized Area; and
6. Sheet 6 - Other Urban and Small Urban Area.

INSTRUCTIONS FOR USING THIS BOOK

In this publication, the highway systems are arranged according to State Highway System (State Routes) and a **"new" Local Federal-Aid Route System. NOTE:** this book is in transition from an "old" FAS/FAU numbering system to a **"new" Local Federal-Aid Route** numbering system. This publication will contain both sets of numbers for cross-referencing, e.g., pages 115 through 186 of the book. The new Local Federal-Aid Route numbers will be found on the traffic volume maps in place of the FAS/FAU numbers. All State System names are comprised of a 4 digit code (e.g. State Highway Route 6 is shown as 0006 on page 6 of this book). The "old" Federal-Aid Secondary System names are comprised of a three digit numeric code beginning with 'FAS' (e.g. the Federal-Aid Secondary Route 120 is shown as FAS 120 on page 124 of this book). The Federal-Aid Urban System names are comprised of a four digit numeric code beginning with 'FAU' (e.g. the Federal-Aid Urban Route 1006 is shows as FAU 1006 on page 125 of this book).

If the number for a street is not known, simply look in Appendix A "City Street Index Guide". **First**, go to the city the street resides. **Second**, find the street name. **Third**, look in the second column for the route number. **Fourth**, refer to page (5 through 114) for state routes; pages (115 through 186) for the "old" local federal-aid routes. **Fifth**, look down the first column of the page until you reach the desired route (all routes are listed in ascending order). Once the route has been located, read the accumulative mileage or description until the desired section is found. The last three columns on the line will display the 2000 through 1998 AADT's for that route section. The AADT's represent an average number of vehicles traveling between the starting and ending description or the section length.

An alternative method for finding a highway system route code is to refer to the traffic maps on page 187of this book. The maps indicate all routes on the various highway systems using the following symbols:

a. Beehive - State Routes
b. Pentagon - Local Federal-Aid Routes

First find the map containing the part of Utah desired. **Second**, check the appropriate map for the highway system and route number, the 2000 AADT will be listed on the map. **Third**, for additional information turn to the main section of the book and follow steps 4-5 previously listed.

ROUTE NAME	BEG. ACCUM. MILEAGE	END. ACCUM. MILEAGE	SECTION LENGTH		LOCATION DESCRIPTION	2000	1999	1998
0006	0.00	78.72	78.72	*	Nevada/Utah State Line (Millard County)	430	430	385
	78.72	82.13	3.41		Local Road West of Hinckley (Millard County)	680	680	635
	82.13	83.88	1.75		West Incorporated Limits Hinckley (Millard County)	1,960	1,960	1,920
	83.88	84.15	0.27		East Incorporated Limits Hinckley (Millard County)	3,465	3,470	3,385
	84.15	88.45	4.30		Junction SR 257 (Millard County)	5,024	5,075	4,900
	88.45	89.67	1.22		West Incorporated Limits Delta (Millard County)	6,954	7,025	6,780
	89.67	90.95	1.28		Junction SR 50 (Millard County)	6,770	6,845	6,610
	90.95	100.03	9.08		East Incorporated Limits Delta (Millard County)	4,735	4,790	4,625
	100.03	104.32	4.29		Junction SR 174 (Road to Intermountain Power Plant) (Millard County)	3,435	3,475	3,355
	104.32	105.63	1.31		South Incorporated Limits Lynndyl (Millard County)	3,435	3,475	3,355
	105.63	105.67	0.04		Junction SR 132 (Millard County)	2,330	2,330	2,250
	105.67	107.86	2.19		North Incorporated Limits Lynndyl (Millard County)	2,415	2,390	2,180
	107.86	121.86	14.00		Millard/Juab County Line	2,415	2,390	2,180
	121.86	137.06	15.20		Jerico Junction (Juab County)	1,350	1,335	1,215
	137.06	138.83	1.77		WYE Connect to SR 36 (Juab County)	1,350	1,335	1,215
	138.83	139.68	0.85		Tintic Junction SR 36 (Juab County)	1,474	1,340	1,220
	139.68	141.30	1.62		West Incorporated Limits Eureka (Juab County)	2,563	2,330	2,125
	141.30	141.44	0.14		East Incorporated Limits Eureka (Juab County)	1,345	1,335	1,220
	141.44	150.36	8.92		Juab/Utah County Line	1,345	1,335	1,220

ROUTE NAME	BEG. ACCUM. MILEAGE	END. ACCUM. MILEAGE	SECTION LENGTH		LOCATION DESCRIPTION	2000	1999	1998
0006	150.36	152.91	2.55		Junction SR 68 Elberta (Utah County)	1,855	1,835	1,675
	152.91	153.75	0.84		West Incorporated Limits Goshen (Utah County)	2,535	2,508	2,240
	153.75	154.50	0.75		East Incorporated Limits Goshen (Utah County)	3,070	3,040	2,590
	154.50	158.58	4.08		West Incorporated Limits Genola (Utah County)	3,290	3,255	2,970
	158.58	159.76	1.18		East Incorporated Limits Genola (Utah County)	4,450	2,925	2,670
	159.76	160.21	0.45		West Incorporated Limits Santaquin (Utah County)	7,440	7,365	6,720
	160.21	160.76	0.55		WYE Connection in Santaquin (Utah County)	16,430	16,270	14,850
	160.76	161.06	0.30		East Incorporated Limits Santiquin - Junction SR 15 (Utah County)	16,430	16,270	14,850
	161.07	162.36	1.29	*	Junction SR 15 Spanish Fork (Utah County)	17,132	17,305	15,840
	162.36	163.23	0.87		800 North Crossing in Spanish Fork (Utah County)	17,127	17,300	12,305
	163.23	165.58	2.35		Center Street in Spanish Fork (Utah County)	10,585	10,665	9,760
	165.58	166.32	0.74		Junction SR 198 Southeast Incorporated Limits Spanish Fork (Utah County)	7,100	7,155	6,612
	166.32	167.17	0.85		Moark Junction (Utah County)	9,100	9,280	8,740
	167.17	175.90	8.73		Spanish Fork East Urbanized Boundary (Utah County)	9,100	9,280	8,740
	175.90	183.24	7.34		Junction SR 89 at Thistle (Utah County)	6,530	6,510	6,285
	183.24	192.78	9.54		Sheep Creek Road (Utah County)	6,530	6,510	6,285
	192.78	199.01	6.23		Center of Tucker (Utah County)	6,530	6,510	6,285
	199.01	199.90	0.89		Utah/Wasatch County Line	6,530	6,510	6,285
	199.90	201.65	1.75		Soldier Summit (Wasatch County)	6,530	6,510	6,285

ROUTE NAME	BEG. ACCUM. MILEAGE	END. ACCUM. MILEAGE	SECTION LENGTH		LOCATION DESCRIPTION	2000	1999	1998
0006	201.65	204.75	3.10		Wasatch/Utah County Line	6,530	6,510	6,285
	204.75	210.75	6.00		Junction SR 96 Road to Scofield (Utah County)	6,207	6,250	6,025
	210.75	218.59	7.84		Utah/Carbon County Line	6,207	6,250	6,025
	218.59	219.92	1.33		Junction SR 191 (Carbon County)	7,126	7,250	7,000
	219.92	220.99	1.07		North Incorporated Limits Helper (Carbon County)	7,126	7,250	7,000
	220.99	221.31	0.32		Road Right to Spring Canyon (Carbon County)	11,166	11,360	10,970
	221.31	221.96	0.65		Junction SR 244 North Business Loop (Carbon County)	13,648	13,885	13,405
	221.96	222.40	0.44		Junction SR 244 South Business Loop (Carbon County)	15,305	15,570	15,035
	222.40	224.47	2.07		South Incorporated Limits Helper (Carbon County)	15,305	15,570	15,035
	224.47	224.99	0.52		Junction SR 139 (Carbon County)	11,660	12,130	11,850
	224.99	228.47	3.48		Route 1332 (Old Road) (Carbon County)	11,660	12,130	11,850
	228.47	228.59	0.12		West Incorporated Limits Price (Carbon County)	11,660	12,130	11,850
	228.59	228.81	0.22		Junction SR 55 West of Price (Carbon County)	11,255	11,340	10,480
	228.81	229.84	1.03		West Urban Boundary Price (Carbon County)	11,255	11,340	10,480
	229.84	231.18	1.34		Junction SR 10 (Carbon County)	12,630	12,730	11,765
	231.18	234.67	3.49		Junction SR 55 & South Incorporated Limits Price (Carbon County)	16,755	16,885	15,605
	234.67	238.36	3.69		West Incorporated Limits Wellington (Carbon County)	18,440	18,440	17,805
	238.36	244.78	6.42		East Incorporated Limits Wellington (Carbon County)	10,610	10,035	9,690
	244.78	250.51	5.73		Junction SR 123 (Sunnyside Junction) (Carbon County)	4,175	4,245	3,880

ROUTE NAME	BEG. ACCUM. MILEAGE	END. ACCUM. MILEAGE	SECTION LENGTH		LOCATION DESCRIPTION	2000	1999	1998
0006	250.51	266.96	16.45		Carbon/Emery County Line	4,175	4,245	3,880
	266.96	289.12	22.16		Woodside - SR 70 West of Green River (Emery County)	4,175	4,245	3,880
0008	0.00	0.10	0.10	*	Junction SR 18 (Washington County)	42,640	42,975	39,720
	0.10	1.73	1.63		Valley Drive (Washington County)	29,840	30,075	27,800
	1.73	2.03	0.30		West Incorporated Limits St. George (Washington County)	22,705	22,885	21,150
	2.03	2.34	0.31		West Urban Boundary St. George - 200 East Ivins (Washington County)	21,975	22,230	21,465
	8.10	8.72	0.62	*	Snow Canyon Boundry - Junction SR 18 (Washington County)	865	875	845
0009	0.00	1.11	1.11	*	Junction SR 15 (Washington County)	15,869	15,635	14,820
	1.11	3.62	2.51		Harrisburg Junction (Washington County)	14,450	14,235	13,490
	3.62	9.76	6.14		West Incorporated Limits Hurricane (Washington County)	14,450	14,235	13,490
	9.76	10.97	1.21		Junction SR 59 in Hurricane (Washington County)	15,195	14,965	14,965
	10.97	11.13	0.16		East Incorporated Limits Hurricane (Washington County)	14,150	13,937	14,987
	11.13	12.44	1.31		West Incorporated Limits La Verkin (Washington County)	10,785	10,620	12,505
	12.44	13.16	0.72		Junction SR 17 in La Verkin (Washington County)	4,156	4,095	3,950
	13.16	16.86	3.70		East Incorporated Limits La Verkin (Washington County)	3,650	3,640	3,515
	16.86	18.88	2.02		West Incorporated Limits Virgin (Washington County)	3,650	3,640	3,515
	18.88	24.87	5.99		East Incorporated Limits Virgin (Washington County)	3,560	3,550	3,425
	24.87	28.81	3.94		West Incorporated Limits Rockville (Washington County)	3,602	3,595	3,470
	28.81	29.78	0.97		East Incorporated Limits Rockville (Washington County)	3,602	3,595	3,470

ROUTE NAME	BEG. ACCUM. MILEAGE	END. ACCUM. MILEAGE	SECTION LENGTH		LOCATION DESCRIPTION	2000	1999	1998
0009	29.78	32.59	2.81		West Inc. Limits Springdale - East Inc. Limits Springdale (Washington County)	4,018	4,010	3,760
	32.60	44.36	11.76	*	East Limits Zion National Park - SR 89 Mt. Carmel (Washington/Kane County Line)	1,895	1,895	1,775
0010	0.00	7.57	7.57	*	Junction SR 70 (Sevier County)	535	540	480
	7.57	12.01	4.44		Sevier/Emery County Line	535	540	480
	12.01	13.05	1.04		West Incorporated Limits Emery (Emery County)	811	820	790
	13.05	25.00	11.95		East Incorporated Limits Emery (Emery County)	1,885	1,885	1,820
	25.00	28.30	3.30		South Incorporated Limits Ferron (Emery County)	4,420	4,420	4,266
	28.30	29.80	1.50		North Incorporated Limits Ferron (Emery County)	3,750	3,790	3,656
	29.80	30.77	0.97		South Incorporated Limits Clawson (Emery County)	3,750	3,790	3,656
	30.77	34.77	4.00		North Incorporated Limits Clawson (Emery County)	3,750	3,790	3,656
	34.77	37.76	2.99		Junction SR 57 (Emery County)	4,158	4,200	4,055
	37.76	38.79	1.03		South Incorporated Limits Castledale (Emery County)	7,140	7,220	6,970
	38.79	41.33	2.54		North Incorporated Limits Castledale (Emery County)	3,660	3,700	3,572
	41.33	46.65	5.32		Junction SR 29 (Emery County)	6,633	6,700	6,470
	46.65	47.68	1.03		South Incorporated Limits Huntington (Emery County)	10,460	10,580	10,215
	47.68	48.85	1.17		Junction SR 31 (Emery County)	7,995	8,085	7,805
	48.85	49.51	0.66		North Incorporated Limits Huntington (Emery County)	6,225	6,353	6,150
	49.51	56.73	7.22		Junction SR 155 Road to Cleveland (Emery County)	4,520	4,700	4,555
	56.73	59.34	2.61		Junction SR 155 Road to Elmo (Emery County)	5,730	5,795	6,345

ROUTE NAME	BEG. ACCUM. MILEAGE	END. ACCUM. MILEAGE	SECTION LENGTH		LOCATION DESCRIPTION	2000	1999	1998
0010	59.34	61.09	1.75		Emery/Carbon County Line	5,730	5,795	6,345
	61.09	67.31	6.22		Junction SR 122 (Carbon County)	9,500	8,215	7,930
	67.31	67.54	0.23		Price South Urban Boundary (Carbon County)	9,390	9,460	8,705
	67.54	68.06	0.52		Price South Incorporated Limits (Carbon County)	10,820	11,060	10,220
	68.06	68.87	0.81		Junction SR 6 Price Bypass (Carbon County)	12,627	12,885	11,910
	68.87	68.96	0.09		Main Street - Junction 100 North Street (SR 55) (Carbon County)	10,455	10,535	9,735
0011	0.00	2.00	2.00	*	Arizona/Utah State Line (Kane County)	4,135	4,145	3,985
	2.00	2.96	0.96		South Incorporated Limits Kanab - Junction SR 89 Kanab (Kane County)	5,648	5,660	5,465
0012	0.00	13.68	13.68	*	Junction SR 89 (Garfield County)	2,360	2,360	2,210
	13.68	20.95	7.27		Tropic Junction SR 63 (Garfield County)	2,330	2,330	2,185
	20.95	21.48	0.53		North Incorporated Limits Tropic (Garfield County)	1,620	1,575	1,730
	21.48	25.64	4.16		South Incorporated Limits Tropic (Garfield County)	1,323	1,310	1,225
	25.64	25.95	0.31		West Incorporated Limits Cannonville (Garfield County)	1,345	1,345	1,260
	25.95	29.25	3.30		East Incorporated Limits Cannonville (Garfield County)	1,395	1,395	1,305
	29.25	29.48	0.23		West Incorporated Limits Henrieville (Garfield County)	1,605	1,605	1,503
	29.48	59.16	29.68		East Incorporated Limits Henrieville (Garfield County)	1,255	1,210	1,065
	59.16	60.49	1.33		West Incorporated Limits Escalante (Garfield County)	3,610	3,595	3,370
	60.49	64.82	4.33		Southeast Incorporated Limits Escalante (Garfield County)	1,220	1,220	1,140
	64.82	83.77	18.95		Junction Local Road (Hole in The Rock) (Garfield County)	1,220	1,220	1,140

ROUTE NAME	BEG. ACCUM. MILEAGE	END. ACCUM. MILEAGE	SECTION LENGTH		LOCATION DESCRIPTION	2000	1999	1998
0012	83.77	87.92	4.15		West Incorporated Limits Boulder (Garfield County)	1,030	1,030	965
	87.92	92.96	5.04		Forest Boundary (Garfield County)	645	645	603
	92.96	111.21	18.25		North Incorporated Limits Boulder (Garfield County)	645	645	603
	111.21	115.74	4.53		Garfield/Wayne County Line	345	345	320
	115.74	117.00	1.26		Dixie National Forest Boundary (Wayne County)	345	345	320
	117.00	118.95	1.95		Grover City (Wayne County)	305	305	260
	118.95	123.67	4.72		Teasdale Road - SR 24 West of Torrey (Wayne County)	420	420	215
0013	0.00	1.34	1.34	*	Junction 1300 South (SR 91) (Box Elder County)	20,465	20,625	19,065
	1.34	1.64	0.30		Junction 200 South (SR 90) in Brigham City (Box Elder County)	20,465	20,625	19,065
	1.64	2.87	1.23		Junction Forest Street (Box Elder County)	20,335	20,495	18,945
	2.87	3.63	0.76		Junction SR 38 via Main Street Brigham City (Box Elder County)	5,025	5,060	4,675
	3.63	5.58	1.95		North Incorporated Limits Brigham City (Box Elder County)	4,715	4,750	4,195
	5.58	7.26	1.68		Junction SR 15 North Brigham City Interchange (Box Elder County)	8,363	7,965	7,690
	7.26	8.21	0.95		East Incorporated Limits Corrine (Box Elder County)	6,410	5,290	5,130
	8.21	9.48	1.27		Junction SR 83 in Corrine (Box Elder County)	2,195	2,220	2,140
	9.48	12.16	2.68		North Incorporated Limits Corrine (Box Elder County)	1,810	1,810	1,745
	12.16	13.72	1.56		South Incorporated Limits Bear River City (Box Elder County)	2,055	2,075	1,980
	13.72	15.97	2.25		North Incorporated Limits Bear River City (Box Elder County)	1,430	1,445	1,395
	15.97	17.69	1.72		South Incorporated Limits Elwood (Box Elder County)	1,290	1,305	1,260

ROUTE NAME	BEG. ACCUM. MILEAGE	END. ACCUM. MILEAGE	SECTION LENGTH		LOCATION DESCRIPTION	2000	1999	1998
0013	17.69	18.93	1.24		Junction SR 15 in Elwood (Box Elder County)	1,660	1,675	1,615
	18.93	19.61	0.68		North Incorporated Limits Elwood (Box Elder County)	1,660	1,675	1,615
	19.61	19.93	0.32		Southeast Incorporated Limits Tremonton (Box Elder County)	1,660	1,675	1,615
	19.93	20.70	0.77		Junction SR 102 Haws Corner (Box Elder County)	1,785	1,805	1,743
	20.70	22.52	1.82		Northeast Incorporated Limits Tremonton (Box Elder County)	1,785	1,805	1,743
	22.52	25.02	2.50		Junction SR 82 (Box Elder County)	2,070	2,090	2,015
	25.02	30.97	5.95		Junction SR 30 in Riverside (Box Elder County)	1,990	2,010	1,940
	30.97	31.42	0.45		South Incorporated Limits Plymouth (Box Elder County)	1,990	2,010	1,940
	31.42	32.30	0.88		West Incorporated Limits Plymouth (Box Elder County)	1,990	2,010	1,940
	32.30	32.90	0.60		Road to Nucor Steel Plant - Junction SR 15 (Box Elder County)	1,570	1,585	1,528
0014	0.00	1.60	1.60	*	Junction SR 130 Main Street in Cedar City (Iron County)	4,388	4,411	4,150
	1.60	2.86	1.26		East Incorporated Limits Cedar City (Iron County)	2,245	2,255	2,120
	2.86	10.92	8.06		East Urban Boundary Cedar City (Iron County)	1,559	1,567	1,470
	10.92	17.93	7.01		Dixie National Forest Boundary (Iron County)	1,559	1,567	1,470
	17.93	22.50	4.57		Junction SR 148 Road to Cedar Breaks National Monument (Iron County)	560	560	525
	22.50	40.48	17.98		Iron / Kane County Line - Long Valley Junction (Iron County)	560	560	525
0015	0.00	1.80	1.80	*	Arizona/Utah State Line (Washington County)	17,525	17,422	16,820
	1.80	4.69	2.89		South Incorporated Limits St. George (Washington County)	17,525	17,422	16,820
	4.69	6.32	1.63		Bloomington Interchange [4] (Washington County)	32,170	33,582	33,086

ROUTE NAME	BEG. ACCUM. MILEAGE	END. ACCUM. MILEAGE	SECTION LENGTH		LOCATION DESCRIPTION	2000	1999	1998
0015	6.32	8.67	2.35		Bluff Street Interchange [6] (SR 18) (Washington County)	30,430	30,258	29,235
	8.67	10.66	1.99		St. George Boulevard Interchange [8] (SR 34) (Washington County)	39,050	38,828	37,515
	10.66	10.74	0.08		Northeast Urban Boundary St. George (Washington County)	39,050	38,828	37,515
	10.74	10.95	0.21		Northeast Inc. Limits St. George & West Inc. Limits Washington (Washington County)	39,050	38,828	37,515
	10.95	13.08	2.13		Washington Middleton Drive Interchange [10] (SR 212) (Washington County)	26,675	26,520	25,625
	13.08	15.95	2.87		East Incorporated Limits Washington (Washington County)	26,675	26,520	25,625
	15.95	22.39	6.44		Hurricane Zion National Park Interchange [16] (SR 9) (Washington County)	15,920	15,536	14,910
	22.39	22.61	0.22		West Incorporated Limits Leeds (Washington County)	15,920	15,536	14,910
	22.61	22.76	0.15		Leeds Silver Reef Interchange [23] (SR 228) (So. Leeds) (Washington County)	14,440	14,092	13,537
	22.76	23.75	0.99		Leeds City Center (Washington County)	14,440	14,092	13,537
	23.75	24.39	0.64		Leeds Silver Reef Interchange [23] (SR 228) (No. Leeds) (Washington County)	14,985	14,092	14,050
	24.39	27.51	3.12		North Incorporated Limits Leeds (Washington County)	14,985	14,092	14,050
	27.51	30.72	3.21		Toquerville Interchange [27] (SR 17) (Washington County)	15,910	15,526	14,915
	30.72	31.90	1.18		Browse Area Interchange [30] (Washington County)	15,866	15,484	14,875
	31.90	33.48	1.58		Pintura Interchange [31] (Washington County)	15,855	15,474	14,865
	33.48	36.81	3.33		Ranch Exit [33] (Snowfield Interchange) (Washington County)	15,855	15,474	14,865
	36.81	40.29	3.48		Ranch Exit [36] (Black Ridge Interchange) (Washington County)	15,932	15,443	14,835
	40.29	42.21	1.92		Kolob Canyon Zion National Park Interchange [40] (Washington County)	15,932	15,443	14,835
	42.21	42.24	0.03		New Harmony Kanarraville Interchange [42] (Washington County)	15,730	15,354	14,750

ROUTE NAME	BEG. ACCUM. MILEAGE	END. ACCUM. MILEAGE	SECTION LENGTH		LOCATION DESCRIPTION	2000	1999	1998
0015	42.24	51.22	8.98		Washington/Iron County Line	15,730	15,354	14,750
	51.22	56.88	5.66		Hamilton Fort Interchange [51] (North Kanarraville) (Iron County)	16,351	15,953	15,325
	56.88	57.00	0.12		Cedar City Int. [57] (SR 130 Main) & S. Urban Boundary Cedar (Iron County)	13,192	12,871	12,365
	57.00	58.93	1.93		South Incorporated Limits Cedar City (Iron County)	13,192	12,871	12,365
	58.93	60.07	1.14		Center Cedar Interchange [59] (SR 56 200 North) (Iron County)	15,265	14,896	14,310
	60.07	62.01	1.94		North Incorporated Limits Cedar City (Iron County)	15,265	14,896	14,310
	62.01	62.23	0.22		Minersville Milford Interchange [62] (SR 130) (Iron County)	15,850	15,469	14,860
	62.23	63.16	0.93		Northwest Incorporated Limits Cedar City (Iron County)	15,850	15,469	14,860
	63.16	70.37	7.21		North Urban Boundary Cedar City (Iron County)	15,850	15,469	14,860
	70.37	75.32	4.95		Summit Interchange [71] (Iron County)	15,030	14,667	14,090
	75.32	77.93	2.61		Parowan Interchange [75] (SR 143) (Iron County)	13,325	13,002	12,490
	77.93	82.39	4.46		Parowan Paragonah Interchange [78] (SR 274) (Iron County)	13,981	13,707	13,168
	82.39	94.61	12.22		Paragonah Interchange [82] (SR 271) (Iron County)	13,805	13,515	12,820
	94.61	99.85	5.24		Panguitch Circleville Interchange [95] (SR 20 Bear Valley) (Iron County)	14,735	14,429	13,690
	99.85	101.35	1.50		Ranch Exit [100] (Iron County)	14,735	14,429	13,690
	101.35	108.93	7.58		Iron/Beaver County Line	14,735	14,429	13,690
	108.93	111.90	2.97		Beaver Milford Interchange [109] (SR 160) (Beaver County)	12,105	11,852	11,245
	111.90	111.98	0.08		South Incorporated Limits Beaver (Beaver County)	12,105	11,852	11,245
	111.98	120.28	8.30		Beaver Manderfield Interchange [112] (SR 160) (Beaver County)	13,675	13,380	12,645

ROUTE NAME	BEG. ACCUM. MILEAGE	END. ACCUM. MILEAGE	SECTION LENGTH		LOCATION DESCRIPTION	2000	1999	1998
0015	120.28	125.13	4.85		Manderfield Interchange [120] (Manderfield - Wildcat) (Beaver County)	13,888	13,590	12,845
	125.13	129.59	4.46		Ranch Exit [125] (Pinecreek) (Beaver County)	13,810	13,515	12,775
	129.59	131.98	2.39		Sulphurdale Interchange [129] (Beaver County)	13,875	13,579	12,835
	131.98	132.32	0.34		Beaver/Millard County Line	13,875	13,579	12,835
	132.32	135.01	2.69		I 70 East Interchange [134] (Millard County)	10,055	10,209	9,650
	135.01	138.21	3.20		Historic Cove Fort Interchange [135] (SR 161) (Millard County)	10,126	10,389	9,820
	138.21	146.64	8.43		Ranch Exit [138] (Dog Valley Interchange) (Millard County)	10,134	10,209	9,650
	146.64	158.41	11.77		Kanosh Interchange [146] (Millard County)	9,797	10,188	9,630
	158.41	163.49	5.08		Meadow Interchange [158] (SR 133) (Millard County)	10,840	12,346	11,670
	163.49	163.66	0.17		Fillmore Interchange [163] (SR 99) (Millard County)	10,389	10,389	9,820
	163.66	165.73	2.07		South Incorporated Limits Fillmore (Millard County)	10,389	10,389	9,820
	165.73	166.86	1.13		North Incorporated Limits Fillmore (Millard County)	10,389	10,389	9,820
	166.86	173.63	6.77		Fillmore Interchange [167] (SR 99) (Millard County)	11,716	11,214	10,600
	173.63	178.45	4.82		US 50 to Delta Holden Interchange [174] (SR 64) (Millard County)	9,710	9,500	8,980
	178.45	183.75	5.30		Holden Interchange [178] (SR 50) (Millard County)	10,730	10,500	10,050
	183.75	188.54	4.79		Ranch Exit [184] (Millard County)	10,515	10,337	9,985
	188.54	194.23	5.69		US 50 East Interchange [188] (SR 50 Scipio) (Millard County)	11,570	11,374	10,990
	194.23	202.27	8.04		Millard/Juab County Line	11,570	11,374	10,990
	202.27	206.63	4.36		Yuba Lake Interchange [202] (Yuba State Park) (Juab County)	11,610	11,416	11,030

ROUTE NAME	BEG. ACCUM. MILEAGE	END. ACCUM. MILEAGE	SECTION LENGTH		LOCATION DESCRIPTION	2000	1999	1998
0015	206.63	222.90	16.27		Mills Levan Interchange [207] (SR 78) (Juab County)	11,160	10,789	10,415
	222.90	225.34	2.44		Nephi Interchange [222] (SR 28) (Juab County)	12,295	11,888	11,475
	225.34	228.16	2.82		Nephi Manti [225] Interchange (SR 132 Salt Creek) (Juab County)	14,566	13,690	13,215
	228.16	233.24	5.08		Nephi Interchange [228] (SR 41) (Juab County)	19,170	17,466	16,860
	233.24	241.61	8.37		Mona Interchange [235] (Juab County)	18,684	17,627	17,015
	241.61	242.55	0.94		Juab/Utah County Line	18,684	17,627	17,015
	242.55	244.17	1.62		South Santaquin Interchange [245] (Utah County)	18,650	17,762	17,145
	244.17	244.76	0.59		South Incorporated Limits Santaquin (Utah County)	18,650	17,762	17,145
	244.76	244.92	0.16		North Incorporated Limits Santaquin (Utah County)	18,650	17,762	17,145
	244.92	248.27	3.35		Santaquin Interchange [248] (SR 198) (Utah County)	24,875	23,670	22,430
	248.27	248.95	0.68		Southwest Urban Boundary Payson (Utah County)	24,875	23,670	22,430
	248.95	249.73	0.78		Payson Salem Interchange [252] (Utah County)	26,270	25,019	23,715
	249.73	250.70	0.97		West Incorporated Limits Payson (Utah County)	26,270	25,019	23,715
	250.70	251.05	0.35		North Incorporated Limits Payson North Urban Boundary (Utah County)	26,270	25,019	23,715
	251.05	253.68	2.63		Payson Benjamin Interchange [254] (SR 115) (Utah County)	38,438	36,608	34,700
	253.68	254.35	0.67		Spanish Fork Interchange [256] (SR 164 Salem/Spanish Fork) (Utah County)	37,885	36,081	34,200
	254.35	256.99	2.64		Southwest Urban Boundary Spanish Fork (Utah County)	37,885	36,081	34,200
	256.99	257.38	0.39		South Incorporated Limits Spanish Fork (Utah County)	37,885	36,081	34,200
	257.38	257.90	0.52		US 6 East Spanish Fork Interchange [260] (SR 198 Main Street) (Utah County)	55,602	52,955	50,195

ROUTE NAME	BEG. ACCUM. MILEAGE	END. ACCUM. MILEAGE	SECTION LENGTH		LOCATION DESCRIPTION	2000	1999	1998
0015	257.90	258.82	0.92		US 89 US 6 Interchange [261] (SR 214 Moark Connection) (Utah County)	67,488	64,275	60,925
	258.82	259.92	1.10		North Incorporated Limits Spanish Fork (Utah County)	67,488	64,275	60,925
	259.92	260.08	0.16		South Incorporated Limits Springville (Utah County)	67,488	64,275	60,925
	260.08	261.93	1.85		Springville Interchange [263] (SR 77 400 South) (Utah County)	77,431	73,744	69,900
	261.93	261.96	0.03		Springville Provo Interchange [265] (SR 75 Ironton) (Utah County)	87,373	83,213	78,875
	261.96	263.15	1.19		North Incorporated Limits Springville (Utah County)	87,373	83,213	78,875
	263.15	263.59	0.44		South Incorporated Limits Provo (Utah County)	87,373	83,213	78,875
	263.59	265.72	2.13		US 189 North University Avenue Interchange [266] SR 189 (Utah County)	70,558	68,838	65,250
	265.72	267.58	1.86		SR 114 East Interchange [268] (SR 114 Center Street) (Utah County)	89,565	89,854	81,185
	267.58	268.61	1.03		North Incorporated Limits Provo (Utah County)	89,565	89,854	81,185
	268.61	269.19	0.58		South Incorporated Limits Orem (Utah County)	89,565	89,854	81,185
	269.19	270.79	1.60		1200 South Street Interchange [272] (SR 265 BYU Diagonal) (Utah County)	102,293	101,604	91,867
	270.79	271.81	1.02		Center Street Interchange [274] (Utah County)	104,794	102,600	92,766
	271.81	272.91	1.10		SR 52 to US 189 Interchange [275] (SR 52 800 North Orem) (Utah County)	107,349	103,886	93,930
	272.91	275.82	2.91		Lindon Pleasant Grove Int [276] (SR 241) N Inc Orem & S Inc Lindon (Utah County)	101,280	98,094	88,693
	275.82	276.26	0.44		West Incorporated Limits Lindon (Utah County)	101,280	98,094	88,693
	276.26	276.62	0.36		East Incorporated Limits American Fork (Utah County)	101,280	98,094	88,693
	276.62	278.72	2.10		500 East Interchange [279] (SR 180 500 East) (Utah County)	86,949	83,014	73,250
	278.72	279.09	0.37		Main Street Int. [281] (SR 145) & Northwest Inc. Limits American Fork (Utah County)	93,183	89,000	83,550

ROUTE NAME	BEG. ACCUM. MILEAGE	END. ACCUM. MILEAGE	SECTION LENGTH		LOCATION DESCRIPTION	2000	1999	1998
0015	279.09	282.46	3.37		SR 73 Lehi Interchange [282] & Southeast Inc. Limits Lehi (Utah County)	85,937	82,080	76,284
	282.46	284.14	1.68		11th West Interchange [285] & Northwest Inc. Limits Lehi (Utah County)	93,294	89,492	82,330
	284.14	284.62	0.48		SR 92 Highland Interchange [287] (Alpine) (Utah County)	98,356	89,988	82,786
	284.62	286.06	1.44		North Urban Boundary (Salt Lake County)	98,356	89,988	82,786
	286.06	288.43	2.37		Salt Lake Urban Boundary Line (Salt Lake County)	98,356	89,988	82,786
	288.43	290.00	1.57		State Prison Interchange [291] (SR 140 Bluffdale) (Salt Lake County)	97,055	89,350	82,191
	290.00	291.53	1.53		Bangerter Highway Interchange [292] (SR 154) (Salt Lake County)	97,055	88,757	81,595
	291.53	292.76	1.23		SR 71 Draper Riverton Interchange [294] (Draper Crossroads) (Salt Lake County)	105,945	96,884	91,400
	292.76	293.78	1.02		North Inc. Limits Draper & South Inc. Limits Sandy (Salt Lake County)	105,945	96,884	91,400
	293.78	295.80	2.02		10600 South Interchange [297] (SR 151 10600 South) (Salt Lake County)	113,510	103,804	99,813
	295.80	296.57	0.77		SR 209 9000 South Sandy West Jordan Interchange [298] (Salt Lake County)	128,625	117,626	113,541
	296.57	298.11	1.54		North Inc. Limits Sandy & South Inc. Limits Midvale (Salt Lake County)	128,625	117,626	113,541
	298.11	298.63	0.52		SR 48 Midvale Interchange [301] (SR 48 7200 South) (Salt Lake County)	74,820	68,420	114,660
	298.63	299.19	0.56		North Inc. Limits Midvale & South Inc. Limits Murray (Salt Lake County)	74,820	68,420	114,660
	299.19	300.51	1.32		SR 215 Junction Interchange (Salt Lake County)	73,670	67,370	71,765
	300.51	301.88	1.37		5300 South Murray Kearns Area Interchange [303] (SR 173) (Salt Lake County)	73,323	67,053	71,718
	301.88	302.51	0.63		4500 South Murray Kearns Area Interchange [304] (SR 266) (Salt Lake County)	72,230	66,051	71,884
	302.51	303.65	1.14		North Incorporated Limits Murray (Salt Lake County)	72,230	66,051	71,884
	303.65	304.85	1.20		33rd South Salt Lake West Valley Int [306] (SR 171) & South Inc South Salt Lake (Salt Lake County)	72,085	65,919	72,050

ROUTE NAME	BEG. ACCUM. MILEAGE	END. ACCUM. MILEAGE	SECTION LENGTH		LOCATION DESCRIPTION	2000	1999	1998
0015	304.85	305.42	0.57		I 80 East to US 40 Interchange [307] (24th South) (Salt Lake County)	73,128	66,876	73,096
	305.42	306.55	1.13		2100 South Int [308] (SR 201)North Inc South Salt Lake & South Inc Salt Lake City (Salt Lake County)	72,490	66,290	74,515
	306.55	307.70	1.15		1300 South Interchange [309] (Salt Lake County)	66,610	66,290	60,915
	307.70	308.17	0.47		500 South/600 South City Center Interchange [310] (SR 269) (Salt Lake County)	66,610	66,290	60,915
	308.17	309.58	1.41		I 80 West Airport Interchange [311] (Salt Lake County)	47,725	44,190	60,915
	309.58	310.49	0.91		600 North Interchange [312] (Route 2354 600 North) (Salt Lake County)	58,320	53,333	57,850
	310.49	312.12	1.63		1100 North Interchange [313] (Salt Lake County)	63,945	58,476	61,074
	312.12	312.58	0.46		2300 North Interchange [314] (SR 89 Beck Street) (Salt Lake County)	99,770	91,237	93,577
	312.58	313.38	0.80		Salt Lake/Davis County Line & South Inc. Limits North Salt Lake	99,770	91,237	93,577
	313.38	315.52	2.14		I 215 Belt Route [316] (SR 215) Salt Lake International Airport (Davis County)	160,804	147,527	139,935
	315.52	317.15	1.63		2600 South Interchange [318] (SR 93 2600 South Woods Cross) (Davis County)	137,890	126,099	120,095
	317.15	317.82	0.67		SR 68 Interchange [320] (SR 68 500 South) (Davis County)	123,280	112,738	109,455
	317.82	318.30	0.48		400 North SR 89 500 West Interchange [321] (SR 131 400 North) (Davis County)	104,034	98,187	93,090
	318.30	318.75	0.45		1000 North Interchange & North Inc. Limits Bountiful (Davis County)	113,890	108,450	108,422
	318.75	319.77	1.02		North Inc. Limits Bountiful & South Inc. Limits Centerville (Davis County)	113,890	108,450	108,422
	319.77	321.88	2.11		Centerville Interchange [322] (SR 105 Parrish Lane) (Davis County)	115,125	112,870	112,705
	321.88	323.18	1.30		North Incorporated Limits Centerville (Davis County)	115,125	112,870	112,705
	323.18	323.61	0.43		Lagoon Drive Farmington Interchange [325] (SR 227) (Davis County)	104,700	102,650	102,500
	323.61	324.46	0.85		South Incorporated Limits Farmington (Davis County)	104,700	102,650	102,500

ROUTE NAME	BEG. ACCUM. MILEAGE	END. ACCUM. MILEAGE	SECTION LENGTH		LOCATION DESCRIPTION	2000	1999	1998
0015	324.46	324.69	0.23		US 89 North to I 84 East SR 225 Lagoon Drive Farmington Int. [327] (Davis County)	67,610	66,286	66,185
	324.69	326.03	1.34		Burke Lane Exit (Davis County)	75,845	74,360	74,260
	326.03	326.88	0.85		North Inc. Limits Farmington & South Urban Boundary (Davis County)	75,845	74,360	74,260
	326.88	328.93	2.05		South Incorporated Limits Kaysville (Davis County)	75,845	74,360	74,260
	328.93	329.54	0.61		Kaysville Interchange [331] (SR 273 200 North) (Davis County)	83,365	81,734	81,625
	329.54	330.30	0.76		North Inc. Limits Kaysville & South Inc. Limits Layton (Davis County)	83,365	81,734	81,625
	330.30	331.88	1.58		SR 126 Layton Interchange [332] (SR 126 Main Street) (Davis County)	73,425	71,984	71,260
	331.88	333.17	1.29		Layton Int. [334] (SR 232 Hill Air Force Base South Gate) (Davis County)	74,635	73,171	72,470
	333.17	333.48	0.31		Freeport Center Syracuse Interchange [335] (SR 108) (Davis County)	82,150	80,540	78,575
	333.48	334.38	0.90		North Inc. Limits Layton & South Inc. Limits Clearfield (Davis County)	82,150	80,540	78,575
	334.38	336.12	1.74		SR 193 Clearfield Freeport Hill Air Force Base Truck Gate Int [336] (Main) (Davis Cnty)	91,805	90,006	86,545
	336.12	336.22	0.10		Sunset Interchange [338] (SR 103) (Davis County)	103,485	101,458	97,650
	336.22	338.02	1.80		North Inc. Limits Clearfield & South Inc. Limits Sunset (Davis County)	103,485	101,458	97,650
	338.02	338.78	0.76		Davis/Weber County Line & North Inc. Limits Sunset	103,485	101,458	97,650
	338.78	339.15	0.37		Roy Interchange [341] (SR 97 5600 South Roy) (Weber County)	93,191	91,967	88,430
	339.15	339.45	0.30		Northeast Inc. Limits Roy & Southwest Inc. Limits Riverdale (Weber County)	93,191	91,967	88,430
	339.45	340.54	1.09		SR 26 to I 84 East Riverdale Interchange [342] (SR 26 Riverdale Road) (Weber County)	72,405	70,986	68,256
	340.54	341.69	1.15		I 84 East Interchange [343] (Weber County)	82,725	81,105	76,620
	341.69	342.27	0.58		Northeast Inc. Limits Riverdale & Southwest Inc. Limits Ogden (Weber County)	82,725	81,105	76,620

ROUTE NAME	BEG. ACCUM. MILEAGE	END. ACCUM. MILEAGE	SECTION LENGTH		LOCATION DESCRIPTION	2000	1999	1998
0015	342.27	343.41	1.14		Ogden Interchange [344] (SR 79 31st Street) (Weber County)	84,045	82,397	77,880
	343.41	344.19	0.78		24th Street Interchange [345] (SR 53 24th Street) (Weber County)	69,210	67,854	64,135
	344.19	345.31	1.12		21st Street Interchange [346] (SR 104 Wilson Lane) (Weber County)	62,932	63,458	59,980
	345.31	347.07	1.76		12th Street Interchange [347] (SR 39 12th Street) (Weber County)	56,490	55,381	52,345
	347.07	349.19	2.12		Defense Depot Harrisville Int. [349] (Slaterville 450 North) (Weber County)	51,490	50,481	47,060
	349.19	349.71	0.52		South Incorporated Limits Pleasant View (Weber County)	51,490	50,481	47,060
	349.71	350.24	0.53		Farr West Pleasant View Interchange [352] (SR 134 Plain City) (Weber County)	44,229	43,560	40,635
	350.24	351.75	1.51		South Incorporated Limits Pleasant View (Weber County)	44,229	43,560	40,635
	351.75	352.18	0.43		Weber /Box Elder County Line - North Inc. Limits Pleasant View (Box Elder County)	44,229	43,560	40,635
	352.18	355.47	3.29		SR 126 to US 89 Willard Interchange [354] (SR 126 Hot Springs) (Box Elder County)	43,130	41,314	38,540
	355.47	357.93	2.46		South Incorporated Limits Willard (Box Elder County)	43,130	41,314	38,540
	357.93	359.18	1.25		Willard Perry Interchange [360] (SR 315 North Willard) (Box Elder County)	40,610	38,898	36,430
	359.18	360.05	0.87		North Incorporated Limits Willard (Box Elder County)	40,610	38,898	36,430
	360.05	362.26	2.21		South Incorporated Limits Perry (Box Elder County)	40,610	38,898	36,430
	362.26	362.39	0.13		North Incorporated Limits Perry (Box Elder County)	40,610	38,898	36,430
	362.39	364.12	1.73		US 91 to US 89 Brigham City Logan City Int [364] (1100 North) (Box Elder County)	29,652	27,620	25,868
	364.12	365.91	1.79		Forest Street Interchange [366] (Box Elder County)	25,962	24,492	22,955
	365.91	371.79	5.88		Brigham City Corrine Interchange [368] (SR 13 North) (Box Elder County)	23,720	22,720	21,435
	371.79	373.13	1.34		Southeast Incorporated Limits Honeyville (Box Elder County)	23,720	22,720	21,435

ROUTE NAME	BEG. ACCUM. MILEAGE	END. ACCUM. MILEAGE	SECTION LENGTH		LOCATION DESCRIPTION	2000	1999	1998
0015	373.13	374.25	1.12		SR 240 to SR 13 Honeyville Bear River Int. [375] (Box Elder County)	22,685	21,730	19,830
	374.25	375.32	1.07		Northwest Incorporated Limits Honeyville (Box Elder County)	22,685	21,730	19,830
	375.32	376.94	1.62		Southeast Incorporated Limits Elwood (Box Elder County)	22,685	21,730	19,830
	376.94	378.16	1.22		Tremonton Interchange [379] (SR 13 Elwood) (Box Elder County)	16,540	15,844	15,060
	378.16	378.76	0.60		Malad River Northwest Incorporated Limits Elwood (Box Elder County)	16,540	15,844	15,060
	378.76	380.35	1.59		Southeast Incorporated Limits Tremonton (Box Elder County)	16,540	15,844	15,060
	380.35	381.49	1.14		On Ramp From SR 84 (Box Elder County)	14,640	14,020	13,110
	381.49	385.73	4.24		Tremonton Int. [383] (Garland) & North Inc. Limits Tremonton (Box Elder County)	12,180	11,665	11,110
	385.73	392.88	7.15		Riverside Logan Interchange [387] (Box Elder County)	8,850	8,730	8,480
	392.88	399.32	6.44		Plymouth Interchange [394] (SR 13) (Box Elder County)	8,635	8,520	8,030
	399.32	401.07	1.75		Portage Interchange [402] (Box Elder County) - Utah/Idaho State Line	8,223	8,222	7,944
0016	0.00	9.74	9.74	*	Utah/Wyoming State Line (Rich County)	810	815	865
	9.74	10.37	0.63		Southeast Incorporated Limits Woodruff (Rich County)	1,445	1,460	1,460
	10.37	10.64	0.27		Junction SR 39 in Woodruff (Rich County)	1,260	1,270	1,225
	10.64	19.84	9.20		North Incorporated Limits Woodruff (Rich County)	1,700	1,715	1,655
	19.84	20.86	1.02		South Incorporated Limits Randolph (Rich County)	1,505	1,520	1,468
	20.86	29.04	8.18		North Incorporated Limits Randolph - Junction SR 30 (Rich County)	1,905	1,925	1,857
0017	0.00	0.85	0.85	*	Junction SR 9 (Washington County)	4,950	5,005	4,705
	0.85	4.57	3.72		North Inc. Limits Laverkin & South Inc. Limits Toquerville (Washington County)	2,925	3,045	2,940

ROUTE NAME	BEG. ACCUM. MILEAGE	END. ACCUM. MILEAGE	SECTION LENGTH		LOCATION DESCRIPTION	2000	1999	1998
0017	4.57	6.03	1.46		North Inc. Limits Toquerville - SR 15 Anderson Junction (Washington County)	1,965	1,985	1,915
0018	0.00	1.45	1.45	*	Junction SR 15 (Washington County)	24,715	24,910	23,026
	1.45	2.10	0.65		400 South in St. George (Washington County)	38,050	38,348	34,862
	2.10	3.18	1.08		100 North Street (SR 34) (Washington County)	42,277	42,705	37,745
	3.18	4.23	1.05		Junction Santa Clara Road (Route 3184) (Washington County)	9,155	9,225	8,399
	4.23	6.66	2.43		North Incorporated Limits St. George (Washington County)	5,015	5,656	5,050
	6.66	11.17	4.51		North Urban Boundary St. George (Washington County)	5,825	5,893	5,125
	11.17	20.10	8.93		Junction SR 300 Dixie State Park (Washington County)	4,717	4,765	3,880
	20.10	26.72	6.62		Veyo (Washington County)	2,540	2,565	2,475
	26.72	40.20	13.48		Central (Washington County)	1,945	1,965	1,895
	40.20	40.23	0.03		Southeast Incorporated Limits Enterprise (Washington County)	1,945	1,965	1,895
	40.23	40.37	0.14		Junction SR 219 (Washington County)	1,360	1,375	1,325
	40.37	43.62	3.25		Northeast Incorporated Limits Enterprise (Washington County)	1,360	1,375	1,325
	43.62	50.86	7.24		Washington/Iron County Line - SR 56 Beryl Junction	980	1,300	1,255
0019	0.00	0.25	0.25	*	Junction SR 70 (Emery County)	3,465	3,505	3,385
	0.25	1.97	1.72		West Incorporated Limits Green River (Emery County)	5,500	5,560	5,366
	1.97	3.21	1.24		Emery/Grand County Line	3,515	3,555	3,430
	3.21	4.58	1.37		East Incorporated Limits Green River - Junction SR 70 (Grand County)	4,075	4,120	3,975
0020	0.00	17.51	17.51	*	Junction SR 15 North of Parowan (Grand County)	1,350	1,365	1,314

ROUTE NAME	BEG. ACCUM. MILEAGE	END. ACCUM. MILEAGE	SECTION LENGTH		LOCATION DESCRIPTION	2000	1999	1998
0020	17.51	20.69	3.18		Iron/Garfield County Line - Junction SR 89 at Orton	1,350	1,365	1,314
0021	0.00	1.53	1.53	*	Nevada/Utah State Line	125	125	165
	1.53	29.90	28.37		Garrison (Millard County)	125	125	145
	29.90	76.44	46.54		Millard/Beaver County Line	310	310	345
	76.44	76.89	0.45		West Incorporated Limits Milford (Beaver County)	595	600	645
	76.89	77.72	0.83		Junction SR 257 in Milford (Beaver County)	2,595	2,622	2,760
	77.72	90.18	12.46		East Incorporated Limits Milford (Beaver County)	1,410	1,425	1,490
	90.18	96.12	5.94		Junction SR 130 North of Minersville (Beaver County)	1,310	1,235	1,235
	96.12	106.79	10.67		Junction SR 310 Minersville State Park (Beaver County)	1,310	1,320	1,235
	106.79	107.27	0.48		West Incorporated Limits Beaver - Junction SR 160 (Beaver County)	3,565	3,595	3,355
0022	0.00	4.49	4.49	*	Antimony (Garfield County)	220	350	335
	4.49	6.87	2.38		Garfield/Piute County Line - Junction SR 62 (Otter Creek)	220	350	335
0023	0.00	1.55	1.55	*	Junction SR 91 (Cache County)	1,070	1,080	830
	1.55	2.53	0.98		Junction SR 101 in Wellsville (Cache County)	1,730	1,750	1,275
	2.53	6.23	3.70		North Incorporated Limits Wellsville (Cache County)	1,580	1,120	860
	6.23	8.58	2.35		South Incorporated Limits Mendon (Cache County)	1,310	1,475	1,180
	8.58	9.91	1.33		North Incorporated Limits Mendon (Cache County)	1,185	1,195	985
	9.91	17.42	7.51		Junction SR 30 (Cache County)	1,520	1,535	1,395
	17.42	17.99	0.57		South Incorporated Limits Newton (Cache County)	1,195	1,200	1,090

ROUTE NAME	BEG. ACCUM. MILEAGE	END. ACCUM. MILEAGE	SECTION LENGTH		LOCATION DESCRIPTION	2000	1999	1998
0023	17.99	18.97	0.98		Junction SR 142 in Newton (Cache County)	1,650	1,665	1,515
	18.97	19.12	0.15		East Incorporated Limits Newton (Cache County)	1,650	1,665	1,515
	19.12	22.08	2.96		Junction SR 218 (Cache County)	1,500	1,515	1,410
	22.08	24.16	2.08		South Incorporated Limits Trenton (Cache County)	1,500	1,515	1,410
	24.16	25.72	1.56		Junction SR 142 in Trenton (Cache County)	1,795	1,815	1,720
	25.72	28.12	2.40		North Inc. Limits Trenton & South Inc. Limits Cornish (Cache County)	1,640	1,656	1,567
	28.12	29.72	1.60		Junction SR 61 in Cornish - Utah/Idaho State Line (Cache County)	955	965	915
0024	0.00	1.59	1.59	*	Junction SR 50 East of Salina (Sevier County)	970	970	940
	1.59	3.66	2.07		West Incorporated Limits Salina (Sevier County)	970	970	940
	3.66	4.31	0.65		West Incorporated Limits Aurora (Sevier County)	970	970	940
	4.31	5.33	1.02		South Incorporated Limits Aurora (Sevier County)	970	970	940
	5.33	7.75	2.42		Junction SR 260 to Aurora (Sevier County)	1,130	1,130	1,095
	7.75	7.90	0.15		Road to Sigurd Interchange (Sevier County)	2,890	2,890	2,800
	7.90	8.16	0.26		North Incorporated Limits Sigurd (Sevier County)	2,890	2,890	2,800
	8.16	10.61	2.45		Junction SR 118 in Sigurd (Sevier County)	1,330	1,740	1,680
	10.61	16.06	5.45		South Incorporated Limits Sigurd (Sevier County)	825	905	875
	16.06	32.43	16.37		Junction SR 119 East of Glenwood (Sevier County)	1,285	1,300	1,255
	32.43	37.14	4.71		Junction SR 62 (Sevier County)	820	825	795
	37.14	39.23	2.09		Sevier/Piute County Line	820	825	795

ROUTE NAME	BEG. ACCUM. MILEAGE	END. ACCUM. MILEAGE	SECTION LENGTH		LOCATION DESCRIPTION	2000	1999	1998
0024	39.23	40.96	1.73		Junction SR 25 (Piute County)	1,050	1,060	1,020
	40.96	51.80	10.84		Piute/Wayne County Line	1,050	1,060	1,020
	51.80	53.03	1.23		Junction SR 72 (Wayne County)	1,660	1,675	1,615
	53.03	60.13	7.10		East Incorporated Limits Loa (Wayne County)	1,405	1,420	1,370
	60.13	61.12	0.99		West Incorporated Limits Bicknell (Wayne County)	1,475	1,490	1,435
	61.12	68.38	7.26		East Incorporated Limits Bicknell (Wayne County)	1,435	1,450	1,400
	68.38	69.21	0.83		West Incorporated Limits Torrey (Wayne County)	855	1,140	1,100
	69.21	69.89	0.68		East Incorporated Limits Torrey (Wayne County)	750	630	605
	69.89	73.71	3.82		Junction SR 12 (Wayne County)	660	660	615
	73.71	88.06	14.35		West Boundary Capitol Reef National Park (Wayne County)	430	430	400
	88.06	117.02	28.96		East Boundary Capitol Reef National Park (Wayne County)	415	415	280
	117.02	126.35	9.33		Junction SR 95 in Hanksville (Wayne County)	500	330	295
	126.35	136.64	10.29		Wayne/Emery County Line	305	300	280
	136.64	161.03	24.39		Road to Goblin Valley - SR 70 (Emery County)	420	420	394
0025	0.00	2.84	2.84	*	Junction SR 24 West of Loa (Piute County)	470	475	455
	2.84	10.01	7.17		Piute/Sevier County Line - Bowery Campground	470	475	455
0026	0.00	0.41	0.41	*	Junction SR 126 (Weber County)	25,415	24,565	22,704
	0.41	0.98	0.57		Junction SR 15 via Riverdale Road (SR 26) (Weber County)	28,750	27,645	25,550
	0.98	1.33	0.35		Junction SR 84 via Riverdale Road (SR 26) (Weber County)	39,733	38,205	35,315

ROUTE NAME	BEG. ACCUM. MILEAGE	END. ACCUM. MILEAGE	SECTION LENGTH		LOCATION DESCRIPTION	2000	1999	1998
0026	1.33	2.93	1.60		Junction SR 60 (Weber County)	45,180	45,535	42,090
	2.93	3.03	0.10		N. Inc. Limits Riverdale & S. Inc. Limits South Ogden (Weber County)	45,180	45,535	42,090
	3.03	3.54	0.51		Junction Wall Avenue (SR 204) (Weber County)	17,875	18,015	16,650
	3.54	3.68	0.14		South Inc Limits Ogden - Junction Washington Blvd (SR 89) Weber County	17,875	18,015	16,650
0028	0.00	1.14	1.14	*	Junction SR 89 (Sanpete County)	3,829	3,780	3,265
	1.14	4.05	2.91		North Incorporated Limits Gunnison (Sanpete County)	3,829	3,780	3,265
	4.05	16.00	11.95		Road to Fayette (Sanpete County)	2,660	2,625	2,270
	16.00	29.46	13.46		Sanpete/Juab County Line	2,660	2,625	2,270
	29.46	30.14	0.68		South Incorporated Limits Levan (Juab County)	3,315	3,305	3,190
	30.14	30.35	0.21		Junction SR 78 in Levan (Juab County)	3,425	3,415	3,295
	30.35	39.03	8.68		North Incorporated Limits Levan - Junction SR 41 (Juab County)	3,225	3,215	3,105
0029	0.00	9.47	9.47	*	West Camp Marina (Juab County)	475	480	460
	9.47	14.79	5.32		Manti La Sal National Forest Boundary (Juab County)	1,135	1,145	1,105
	14.79	17.60	2.81		Junction SR 57 (Juab County)	2,710	2,740	2,645
	17.60	17.84	0.24		North Incorporated Limits Orangeville (Juab County)	3,070	2,780	3,055
	17.84	18.12	0.28		Junction Old SR 57 in Orangeville (Juab County)	6,745	6,820	6,820
	18.12	18.69	0.57		East Incorporated Limits Orangeville (Juab County)	4,490	4,540	4,381
	18.69	20.01	1.32		West Incorporated Limits Castledale (Juab County)	4,490	4,540	4,381
	20.01	21.75	1.74		East Incorporated Limits Castledale - Junction SR 10 (Juab County)	4,490	4,540	4,381

ROUTE NAME	BEG. ACCUM. MILEAGE	END. ACCUM. MILEAGE	SECTION LENGTH		LOCATION DESCRIPTION	2000	1999	1998
0030	0.00	50.24	50.24	*	Nevada/Utah State Line	400	400	370
	50.24	74.65	24.41		Rosette (Box Elder County)	430	430	400
	74.65	90.56	15.91		Junction SR 42 (Curlew Junction) - SR 84 (Box Elder County)	460	460	430
	90.57	91.84	1.27	*	Junction SR 15 (Box Elder County)	6,445	6,520	6,293
	91.84	93.10	1.26		Junction SR 13 at Riverside (Box Elder County)	5,955	6,020	5,810
	93.10	94.90	1.80		Junction SR 81 South of Fielding (Box Elder County)	5,275	5,335	5,150
	94.90	99.47	4.57		Junction SR 38 South of Fielding (Box Elder County)	5,275	5,335	5,150
	99.47	102.30	2.83		Box Elder/Cache County Line	5,275	5,335	5,150
	102.30	106.41	4.11		Junction SR 23 (Cache County)	6,205	6,960	6,720
	106.41	108.68	2.27		Logan West Urbanized Boundary (Cache County)	9,390	9,460	9,010
	108.68	109.95	1.27		West Incorporated Limits Logan - SR 91 Main Street (Cache County)	9,390	9,460	9,010
	109.96	113.12	3.16	*	Junction SR 89 (400 North Garden City) (Cache County)	1,590	2,280	2,130
	113.12	120.10	6.98		South Incorporated Limits Garden City (Cache County)	955	1,590	1,490
	120.10	131.95	11.85		Junction Local Road North of Laketown (Cache County)	560	565	505
	131.95	135.73	3.78		Junction SR 16 (Cache County) - Utah/Wyoming State Line	758	880	820
0031	0.00	0.78	0.78	*	Junction SR 89 (Sanpete County)	1,910	1,930	1,861
	0.78	4.35	3.57		East Incorporated Limits Fairview (Sanpete County)	1,540	1,555	1,500
	4.35	8.54	4.19		National Forest Boundary (Sanpete County)	1,540	1,555	1,500
	8.54	13.39	4.85		SR 264 Road to Scofield (Sanpete County)	685	685	640

ROUTE NAME	BEG. ACCUM. MILEAGE	END. ACCUM. MILEAGE	SECTION LENGTH		LOCATION DESCRIPTION	2000	1999	1998
0031	13.39	13.99	0.60		Road to Fairview Reservoir (Sanpete County)	565	565	530
	13.99	18.61	4.62		Road to Beaver Dam Reservoir (Sanpete County)	565	565	530
	18.61	20.98	2.37		Sanpete/Emery County Line	575	575	535
	20.98	33.06	12.08		Road to Electric Lake (Emery County)	870	870	815
	33.06	37.70	4.64		Road to Crandall Canyon (Emery County)	1,520	1,520	1,425
	37.70	38.31	0.61		Manti La Sal National Forest Boundary (Emery County)	1,700	1,700	1,590
	38.31	40.10	1.79		Road to Bear Creek Canyon (Emery County)	3,955	2,215	2,075
	40.10	46.99	6.89		Road to Deer Creek Canyon Power Station (Emery County)	5,925	1,125	4,145
	46.99	47.71	0.72		Northwest Inc. Limits Huntington - Junction SR 10 (Emery County)	6,440	5,035	4,860
0032	0.00	9.02	9.02	*	Junction SR 40 (Wasatch County)	1,495	1,510	1,455
	9.02	9.44	0.42		Wasatch/Summit County Line	1,495	1,510	1,455
	9.44	10.37	0.93		West Incorporated Limits Francis (Summit County)	2,335	2,360	2,277
	10.37	12.00	1.63		Junction SR 35 in Francis (Summit County)	2,895	2,925	2,825
	12.00	12.40	0.40		North Inc. Limits Francis & South Inc. Limits Kamas (Summit County)	4,680	3,495	3,375
	12.40	12.62	0.22		Junction SR 248 (Summit County)	4,680	3,495	3,375
	12.62	13.20	0.58		Junction SR 150 in Kamas (Summit County)	5,592	4,660	4,500
	13.20	17.37	4.17		North Incorporated Limits Kamas (Summit County)	3,680	3,340	3,225
	17.37	18.77	1.40		East Incorporated Limits Oakley (Summit County)	2,995	3,025	2,920
	18.77	21.88	3.11		North Incorporated Limits Oakley (Summit County)	2,247	2,270	2,555

ROUTE NAME	BEG. ACCUM. MILEAGE	END. ACCUM. MILEAGE	SECTION LENGTH		LOCATION DESCRIPTION	2000	1999	1998
0032	21.88	28.42	6.54		Junction Local Road North of Peoa (Summit County)	2,080	2,100	2,335
	28.42	28.82	0.40		Junction SR 80 (Summit County)	2,790	2,820	2,720
	28.82	28.95	0.13		Junction Local Road - SR 80 (Summit County)	1,325	1,065	1,025
0034	0.00	0.57	0.57	*	Junction Bluff Street (SR 18) (Washington County)	24,983	25,160	23,255
	0.57	1.39	0.82		Main Street in St. George (Washington County)	37,995	38,295	36,795
	1.39	1.74	0.35		700 East (Washington County)	38,585	38,890	37,910
	1.74	2.05	0.31		Industrial Road (Washington County)	37,785	38,085	30,905
	2.05	2.16	0.11		SR 15 - River Road (Washington County)	24,310	24,500	22,645
0035	0.00	1.10	1.10	*	Junction SR 32 (Summit County)	1,420	1,435	1,385
	1.10	9.52	8.42		East Incorporated Limits of Francis (Summit County)	1,272	1,285	1,240
	9.52	28.02	18.50		Summit/Wasatch County Line	330	330	315
	28.02	35.44	7.42		Wasatch/Duchesne County Line	330	330	315
	35.44	42.76	7.32		Hanna (Duchesne County)	330	330	315
	42.76	45.46	2.70		Tabiona (Duchesne County)	545	505	485
	45.46	62.49	17.03		Junction SR 208 - Junction SR 87 (Duchesne County)	325	325	310
0036	0.00	1.36	1.36	*	Junction SR 6 (Juab County)	185	185	175
	1.36	6.40	5.04		Junction South Leg of SR 36 (Juab County)	365	365	350
	6.40	21.46	15.06		Juab/Tooele County Line	365	365	350
	21.46	22.80	1.34		Southeast Incorporated Limits Vernon (Tooele County)	365	365	350

ROUTE NAME	BEG. ACCUM. MILEAGE	END. ACCUM. MILEAGE	SECTION LENGTH		LOCATION DESCRIPTION	2000	1999	1998
0036	22.80	38.90	16.10		North Incorporated Limits Vernon (Tooele County)	365	365	350
	38.90	42.62	3.72		Junction SR 199 (Tooele County)	1,875	1,893	1,765
	42.62	47.47	4.85		Junction SR 73 (Tooele County)	3,565	3,605	3,360
	47.47	48.40	0.93		South Incorporated Limits Stockton (Tooele County)	4,395	4,442	4,140
	48.40	51.49	3.09		North Incorporated Limits Stockton (Tooele County)	4,395	4,442	4,140
	51.49	52.60	1.11		Junction Local Road to Tooele Army Depot (Tooele County)	10,740	10,713	9,985
	52.60	53.88	1.28		South Inc. Limits & South Urban Boundary Tooele (Tooele County)	10,989	10,935	10,105
	53.88	54.40	0.52		300 South in Tooele (Tooele County)	19,843	19,745	18,325
	54.40	54.65	0.25		Vine Street in Tooele (Tooele County)	29,165	29,020	26,824
	54.65	54.95	0.30		100 North (SR 112) (Tooele County)	29,514	29,368	27,370
	54.95	56.92	1.97		200 North in Tooele (Tooele County)	17,680	17,570	16,239
	56.92	57.24	0.32		North Incorporated Limits Tooele (Tooele County)	17,680	17,570	16,239
	57.24	63.03	5.79		North Urban Boundary of Tooele (Tooele County)	17,230	17,126	16,234
	63.03	65.77	2.74		Junction Grantsville to Mills Junction (SR 138) (Tooele County)	22,815	20,509	19,440
	65.77	66.39	0.62		Truck Stop Service Center - SR 80 (Tooele County)	23,162	20,862	19,775
	66.40	67.43	1.03	*	Juntion SR 6 - Junction SR 36 (Tooele County)	405	405	390
0037	0.00	0.52	0.52	*	Junction SR 126 in Sunset (Davis County)	10,340	10,420	9,590
	0.52	1.99	1.47		West Inc. Limits Sunset & East Inc. Limits Clinton (Davis County)	7,047	8,075	7,460
	1.99	2.49	0.50		Junction SR 108 (2000 West via 1800 North) (Davis County)	7,047	8,075	7,460

ROUTE NAME	BEG. ACCUM. MILEAGE	END. ACCUM. MILEAGE	SECTION LENGTH		LOCATION DESCRIPTION	2000	1999	1998
0037	2.49	3.50	1.01		Old West Urban Boundary (Davis County)	1,962	2,140	1,975
	3.50	4.48	0.98		West Incororated Limits Clinton (Davis County)	1,365	1,520	1,401
	4.48	5.88	1.40		Junction SR 110 (4500 West) (Davis County)	1,365	1,520	1,401
	5.88	6.65	0.77		Davis/Weber County Line	1,565	1,580	1,525
	6.65	9.45	2.80		Junction SR 98 in Hooper (Weber County)	2,435	1,975	1,906
	9.45	9.97	0.52		West Haven West Incorporated Limits (Weber County)	2,435	1,975	1,906
	9.97	11.97	2.00		Junction SR 134 Kanesville (Weber County)	5,430	4,020	3,878
	11.97	12.29	0.32		Ogden Urban Boundary - Junction SR 108 (Weber County)	5,600	4,345	4,015
0038	0.00	0.28	0.28	*	Junction SR 13 (Box Elder County)	5,305	5,345	4,940
	0.28	1.03	0.75		North Incorporated Limits Brigham City (Box Elder County)	4,310	4,340	4,010
	1.03	5.89	4.86		Brigham City North Urban Boundary (Box Elder County)	4,315	4,365	4,215
	5.89	8.31	2.42		South Incorporated Limits Honeyville (Box Elder County)	3,290	3,327	3,215
	8.31	10.85	2.54		Junction SR 240 (Box Elder County)	2,710	2,737	2,645
	10.85	14.03	3.18		North Incorporated Limits Honeyville (Box Elder County)	2,710	2,737	2,645
	14.03	14.16	0.13		Junction SR 102 (Box Elder County)	5,045	5,100	4,925
	14.16	19.09	4.93		North Incorporated Limits Deweyville - Junction SR 30 (Box Elder County)	5,045	5,100	4,925
0039	0.00	1.52	1.52	*	Junction SR 134 (Weber County)	5,195	5,255	6,280
	1.52	2.54	1.02		3500 West (Weber County)	5,195	5,255	6,280
	2.54	3.53	0.99		West Urbanized Boundary (Weber County)	6,650	6,700	6,190

ROUTE NAME	BEG. ACCUM. MILEAGE	END. ACCUM. MILEAGE	SECTION LENGTH		LOCATION DESCRIPTION	2000	1999	1998
0039	3.53	4.00	0.47		Junction SR 126 via 12th Street (SR 39) (Weber County)	13,805	13,910	14,380
	4.00	4.44	0.44		Junction SR 15 (Weber County)	30,685	30,925	28,583
	4.44	5.97	1.53		West Incorporated Limits Ogden (Weber County)	28,460	28,685	26,515
	5.97	6.40	0.43		Junction Wall Avenue (SR 204) (Weber County)	30,721	30,935	28,594
	6.40	7.26	0.86		Washington Boulevard (SR 89) via 12th Street (Weber County)	21,875	21,635	18,775
	7.26	7.72	0.46		Monroe Avenue Ogden (Weber County)	15,550	15,670	14,482
	7.72	7.93	0.21		Junction Harrison Boulevard (SR 203) via 12th Street (Weber County)	14,690	14,805	13,684
	7.93	8.73	0.80		Mountain Road (SR 89) in Ogden (Weber County)	9,188	9,253	8,689
	8.73	13.80	5.07		East Incorporated Limits Ogden & Valley Drive (Weber County)	8,320	8,385	7,935
	13.80	16.58	2.78		Junction SR 158 at Pineview (Weber County)	5,500	4,065	3,845
	16.58	19.35	2.77		Junction SR 226 (Weber County)	4,490	2,580	2,440
	19.35	21.45	2.10		Junction Local Road to Eden (Weber County)	2,900	2,025	1,945
	21.45	27.74	6.29		Road to Monastery (Weber County)	1,645	1,475	1,195
	27.74	43.67	15.93		Road to Causey Reservoir (Weber County)	495	445	425
	43.67	45.04	1.37		Weber/Cache County Line	495	445	425
	45.04	52.35	7.31		Cache/Rich County Line	495	445	425
	52.35	67.35	15.00		Wasatch National Forest Boundary (Rich County)	285	435	415
	67.35	67.64	0.29		West Incorporated Limits Woodruff - SR 16 in Woodruff (Rich County)	335	415	415
0040	0.00	1.24	1.24	*	Junction SR 80 Silver Creek Junction (Summit County)	18,953	18,295	17,260

ROUTE NAME	BEG. ACCUM. MILEAGE	END. ACCUM. MILEAGE	SECTION LENGTH		LOCATION DESCRIPTION	2000	1999	1998
0040	1.24	3.96	2.72		Lucas Silver Summit Interchange (Summit County)	18,165	17,525	16,530
	3.96	6.04	2.08		Junction SR 248 (Summit County)	14,565	14,050	13,255
	6.04	8.19	2.15		Summit /Wasatch County Line	14,565	14,050	13,255
	8.19	13.21	5.02		Mayflower Interchange (Wasatch County)	14,465	13,955	13,165
	13.21	16.38	3.17		Junction SR 32 to Francis (Wasatch County)	11,595	11,185	10,550
	16.38	17.01	0.63		North Incorporated Limits Heber (Wasatch County)	21,210	20,460	19,300
	17.01	17.94	0.93		Junction SR 113 in Heber (Wasatch County)	21,210	20,460	19,300
	17.94	20.51	2.57		Junction SR 189 (Wasatch County) & South Incorporated Limits Heber	8,395	8,095	7,635
	20.51	33.20	12.69		Junction Local Road (Wasatch County)	4,740	4,645	4,285
	33.20	40.28	7.08		Daniels Summit (Wasatch County)	4,740	4,645	4,285
	40.28	58.67	18.39		Road Right to Camp Strawberry (Wasatch County)	3,455	3,105	2,985
	58.67	68.25	9.58		Wasatch/Duchesne County Line	3,825	3,437	3,305
	68.25	85.92	17.67		Junction SR 208 (Duchesne County)	3,980	3,577	3,440
	85.92	86.57	0.65		West Incorporated Limits Duchesne (Duchesne County)	3,535	3,185	3,065
	86.57	87.23	0.66		Junction SR 87 in Duchesne (Duchesne County)	4,800	4,315	3,735
	87.23	96.63	9.40		East Incorporated Limits Duchesne (Duchesne County)	3,870	3,475	3,345
	96.63	105.00	8.37		Junction Local Road to Bridgerland (Duchesne County)	4,290	3,855	3,710
	105.00	105.46	0.46		Southwest Incorporated Limits Myton (Duchesne County)	4,650	4,180	4,020
	105.46	109.59	4.13		North Incorporated Limits Myton (Duchesne County)	5,320	4,780	4,780

ROUTE NAME	BEG. ACCUM. MILEAGE	END. ACCUM. MILEAGE	SECTION LENGTH		LOCATION DESCRIPTION	2000	1999	1998
0040	109.59	111.39	1.80		Junction SR 87 Southwest of Roosevelt (Duchesne County)	7,360	7,310	7,785
	111.39	114.62	3.23		South Incorporated Limits Roosevelt (Duchesne County)	7,360	7,310	7,785
	114.62	115.24	0.62		Junction SR 121 in Roosevelt (Duchesne County)	8,780	8,715	9,279
	115.24	118.43	3.19		Duchesne/Uintah County Line & W. Inc. Limits Ballard (Uintah County)	5,875	5,830	6,205
	118.43	121.44	3.01		East Incorporated Limits Ballard (Uintah County)	5,875	5,830	6,205
	121.44	130.48	9.04		Junction Local Road to Fort Duchesne (Uintah County)	3,005	2,980	3,170
	130.48	141.39	10.91		Junction SR 88 Road to Ouray (Uintah County)	4,320	4,290	4,210
	141.39	141.47	0.08		South Urban Boundary Vernal (Uintah County)	4,320	4,290	4,210
	141.47	144.31	2.84		Southwest Incorporated Limits Vernal (Uintah County)	25,723	25,545	24,585
	144.31	145.89	1.58		Junction SR 191 in Vernal (Uintah County)	26,468	26,285	25,297
	145.89	145.98	0.09		Southeast Urban Boundary Vernal (Uintah County)	26,468	26,285	25,297
	145.98	148.28	2.30		East Inc. Vernal & North Inc. Limits Naples (Uintah County)	9,320	8,375	10,786
	148.28	148.52	0.24		Junction SR 45 (Uintah County)	5,930	5,330	5,130
	148.52	157.18	8.66		South Incorporated Limits Naples (Uintah County)	5,865	5,270	5,072
	157.18	168.79	11.61		Junction SR 149 Jensen (Uintah County)	1,730	1,730	1,663
	168.79	174.78	5.99		Junction County Road to Bonanza Junction - Utah/Colorado State Line (Uintah County)	1,520	1,533	1,465
0041	0.00	1.03	1.03	*	Junction SR 28 (Juab County)	3,855	3,895	3,758
	1.03	1.90	0.87		South Incorporated Limits Nephi (Juab County)	4,082	4,340	4,190
	1.90	3.22	1.32		Junction SR 132 in Nephi (Juab County)	5,765	5,830	5,780

ROUTE NAME	BEG. ACCUM. MILEAGE	END. ACCUM. MILEAGE	SECTION LENGTH		LOCATION DESCRIPTION	2000	1999	1998
0041	3.22	4.79	1.57		North Incorporated Limits Nephi - SR 15 (Juab County)	4,680	4,730	4,730
0042	0.00	7.37	7.37	*	Utah/Idaho State Line - Junction SR 30 (Curlew Junction) (Rich County)	155	155	150
0043	0.00	7.41	7.41	*	Wyoming/Utah State Line (Duchesne County)	750	760	730
	7.41	7.92	0.51		West Incorporated Limits Manila (Duchesne County)	1,135	1,145	1,105
	7.92	8.68	0.76		Junction SR 44 in Manila (Duchesne County)	2,010	1,050	1,010
	8.68	10.54	1.86		East Incorporated Limits Manila - Wyoming/Utah State Line (Duchesne County)	960	970	935
0044	0.00	27.74	27.74	*	Junction SR 191 Greendale Junction (Duchesne County)	690	695	670
	27.74	27.90	0.16		South Incorporated Limits Manila - Junction SR 43 (Duchesne County)	820	820	790
0045	0.00	4.61	4.61	*	Beginning of Route (Uintah County)	200	200	225
	4.61	9.33	4.72		Bonanza (Uintah County)	200	200	225
	9.33	14.80	5.47		Junction (Old SR 45) County Road (Uintah County)	200	200	225
	14.80	21.75	6.95		Road to Power Plant (Uintah County)	770	775	801
	21.75	24.06	2.31		Road to Red Wash Oil Field (Uintah County)	755	760	785
	24.06	38.45	14.39		Junction Local Road (Uintah County)	1,065	1,075	1,107
	38.45	39.93	1.48		Junction 4500 South (Uintah County)	1,375	1,390	1,425
	39.93	40.15	0.22		South Incorporated Limits Naples - SR 40 (Uintah County)	1,375	1,390	1,425
0046	0.00	9.03	9.03	*	Junction SR 191 (San Juan County)	1,165	1,175	1,135
	9.03	21.77	12.74		La Sal - Utah/Colorado State Line (San Juan County)	385	395	380
0048	0.00	0.61	0.61	*	Near Copperton (Salt Lake County)	3,255	3,290	3,175

ROUTE NAME	BEG. ACCUM. MILEAGE	END. ACCUM. MILEAGE	SECTION LENGTH		LOCATION DESCRIPTION	2000	1999	1998
0048	0.61	1.82	1.21		Copperton (Salt Lake County)	3,320	3,356	3,240
	1.82	3.03	1.21		West Incorporated Limits West Jordan via 7800 South (Salt Lake County)	3,320	3,356	3,240
	3.03	5.81	2.78		Junction 8400 West (SR 111) (Salt Lake County)	4,059	3,870	3,575
	5.81	6.50	0.69		Salt Lake West Urban Boundary (Salt Lake County)	4,059	3,870	3,575
	6.50	7.52	2.02		Junction 4800 West (Route 1497) (Salt Lake County)	16,360	15,595	14,415
	7.52	7.62	0.10		Junction 7800 South Street (Salt Lake County)	18,630	17,760	16,415
	7.62	8.14	0.52		West Incorporated Limits West Jordan via 7800 South (Salt Lake County)	19,049	18,160	16,786
	8.14	8.61	0.47		Junction Bangerter Highway (SR 154) via 7800 South (Salt Lake County)	22,794	21,730	20,085
	8.61	9.12	0.51		Junction 3200 West (Route 2094) (Salt Lake County)	24,252	23,120	21,370
	9.12	10.11	0.99		2700 West - Redwood Road (Salt Lake County)	28,081	26,770	24,745
	10.11	10.60	0.49	*	Redwood Road SR 68 via 7000 South (Salt Lake County)	27,000	NA	NA
	10.60	11.67	1.07		1300 West via 7000 South (Salt Lake County)	25,600	NA	NA
	11.67	11.99	0.32		700 West via 7200 South (Salt Lake County)	22,150	22,325	22,325
	11.99	12.70	0.71		Junction SR 15 via 7200 South - State Street (Salt Lake County)	32,305	30,185	34,425
0050	0.00	0.84	0.84	*	Junction SR 6 (Millard County)	2,170	2,165	2,090
	0.84	3.40	2.56		East Incorporated Limits Delta (Millard County)	2,170	2,165	2,090
	3.40	8.24	4.84		Junction SR 125 East of Delta (Millard County)	1,740	1,735	1,675
	8.24	18.12	9.88		Junction Local Road Southeast of Delta (Millard County)	1,015	1,010	925
	18.12	27.05	8.93		Junction SR 100 (Millard County)	740	770	740

ROUTE NAME	BEG. ACCUM. MILEAGE	END. ACCUM. MILEAGE	SECTION LENGTH		LOCATION DESCRIPTION	2000	1999	1998
0050	27.05	30.31	3.26		Junction SR 64 North of Holden - Junction SR 15 (Millard County)	1,635	1,630	1,570
	30.32	30.58	0.26	*	Junction SR 15 West of Scipio (Millard County)	1,870	1,700	1,640
	30.58	31.63	1.05		West Incorporated Limits Scipio (Millard County)	2,029	1,845	1,780
	31.63	31.78	0.15		Center of Scipio (Millard County)	2,316	1,930	1,860
	31.78	49.68	17.90		Southeast Incorporated Limits Scipio (Millard County)	1,950	1,460	1,410
	49.68	55.38	5.70		Millard/Sevier County Line	1,950	1,460	1,410
	55.38	58.29	2.91		Junction SR 260 to Aurora (Sevier County)	2,496	2,080	2,005
	58.29	58.39	0.10		West Incorporated Limits Salina (Sevier County)	3,685	3,285	3,168
	58.39	59.12	0.73		Junction SR 24 - Junction SR 89 (Sevier County)	4,970	4,640	4,477
0051	0.00	0.23	0.23	*	Junction SR 147 (Utah County)	7,155	7,209	6,675
	0.23	0.38	0.15		North Incorporated Limits Spanish Fork (Utah County)	7,155	7,209	6,675
	0.38	1.29	0.91		Maggie's Bend (Utah County)	6,735	6,785	6,270
	1.29	3.40	2.11		South Incorporated Limits Springville - SR 89 (Utah County)	6,425	6,475	5,985
0052	0.00	0.47	0.47	*	Junction SR 114 (Utah County)	9,460	9,535	8,810
	0.47	1.55	1.08		Junction SR 15 via 800 North Orem (Utah County)	26,270	26,475	24,380
	1.55	1.76	0.21		Junction 400 West Street (Route 2958) Orem (Utah County)	25,135	25,330	23,413
	1.76	2.57	0.81		Junction SR 89 Orem (Utah County)	32,680	32,935	30,440
	2.57	3.07	0.50		400 East Street via 800 North (SR 52) (Utah County)	25,440	25,640	23,700
0052	3.07	4.54	1.47		800 East Street (Route 2946) Orem - Olmstead Junction (Utah County)	13,990	14,100	13,030

ROUTE NAME	BEG. ACCUM. MILEAGE	END. ACCUM. MILEAGE	SECTION LENGTH		LOCATION DESCRIPTION	2000	1999	1998
0053	0.00	0.34	0.34	*	Junction SR 15 24th Street Interchange (SR 53) (Weber County)	15,475	17,365	16,050
	0.34	1.10	0.76		24th Street in Ogden (SR 53) (Weber County)	16,025	18,675	17,260
	1.10	1.49	0.39		Exchange Place via 24th Street (SR 53) (Weber County)	19,555	19,710	18,216
	1.49	1.96	0.47		Wall Avenue (SR 204) - Washington Boulevard (SR 89) (Weber County)	16,845	16,975	15,690
0054	0.00	0.41	0.41	*	Main Street Mona (Juab County)	630	635	610
	0.41	1.26	0.85		East Incorporated Limits Mona - Junction SR 15 (Juab County)	675	680	655
0055	0.00	0.32	0.32	*	Junction Price Bypass (SR 6) (Carbon County)	12,435	12,530	11,588
	0.32	0.95	0.63		600 West Street in Price (Carbon County)	12,885	12,985	12,002
	0.95	1.26	0.31		Junction Carbon Avenue (SR 10) via 100 North (SR 55) (Carbon County)	14,590	14,705	13,590
	1.26	1.35	0.09		Junction SR 283 300 East Street via 100 North (SR 55) (Carbon County)	14,825	14,940	13,810
	1.35	2.01	0.66		Main Street (SR 55) via 300 East Street (Carbon County)	21,765	21,935	20,275
	2.01	2.09	0.08		1000 East Via Main Street (SR 55) (Carbon County)	19,010	19,160	17,710
	2.09	2.52	0.43		Junction Local Road to Airport (Route1324) (Carbon County)	13,850	13,960	12,900
	2.52	3.12	0.60		500 South - Price Bypass (SR 6) South of Price (Carbon County)	11,490	11,580	10,700
0056	0.00	9.79	9.79	*	Nevada/Utah State Line (Iron County)	375	375	480
	9.79	25.04	15.25		Modena (Iron County)	700	705	705
	25.04	31.44	6.40		SR 18 Beryl Junction (Iron County)	1,340	1,355	1,305
	31.44	41.75	10.31		Newcastle (Iron County)	1,340	1,355	1,305
	41.75	55.83	14.08		Iron Mountain (Iron County)	2,075	2,095	2,020

ROUTE NAME	BEG. ACCUM. MILEAGE	END. ACCUM. MILEAGE	SECTION LENGTH		LOCATION DESCRIPTION	2000	1999	1998
0056	55.83	58.61	2.78		Junction Local Road to Iron Springs (Iron County)	3,564	3,600	3,475
	58.61	58.81	0.20		Junction Local Road to Lund West Urban Boundary (Iron County)	4,580	4,615	4,265
	58.81	60.38	1.57		West Incorporated Limits Cedar City (Iron County)	4,580	4,615	4,265
	60.38	61.35	0.97		Junction SR 15 - SR 130 Main Street Cedar City (Iron County)	15,885	15,365	14,200
0057	0.00	2.66	2.66	*	Junction SR 10 (Emery County)	2,410	2,435	2,350
	2.66	6.66	4.00		Local Road to Orangeville (Emery County)	2,135	2,155	2,080
	6.66	10.66	4.00		SR 29 - Wilberg Mine (Emery County)	2,135	2,155	2,080
0058	0.00	0.86	0.86	*	Nevada/Utah State Line (Tooele County)	12,741	12,870	12,425
	0.86	1.26	0.40		East Incorporated Limits Wendover (Tooele County)	6,155	6,225	6,010
	1.26	1.54	0.28		Junction County Road - Wendover Interchange (Tooele County)	4,605	4,658	4,510
0059	0.00	8.07	8.07	*	Arizona/Utah State Line (Washington County)	2,780	2,810	2,710
	8.07	20.52	12.45		Big Plain Junction (Washington County)	2,640	2,670	2,575
	20.52	22.12	1.60		East Incorporated Limits Hurricane - Junction SR 9 (Washington County)	2,635	2,665	2,570
0060	0.00	0.77	0.77	*	Junction SR 26 Riverdale Road (Weber County)	13,090	13,190	12,190
	0.77	2.25	1.48		Junction SR 168 (Weber County)	2,425	2,440	2,440
	2.25	3.72	1.47		East Inc. Limits Riverdale & Weber/Davis County Line	2,305	2,320	2,430
	3.72	6.91	3.19		475 East - Juntion SR 89 (Davis County)	2,305	2,320	2,430
0061	0.00	0.73	0.73	*	Junction SR 23 (Cache County)	1,205	1,216	1,275
	0.73	0.98	0.25		East Incorporated Limits Cornish (Cache County)	1,675	1,693	1,775

ROUTE NAME	BEG. ACCUM. MILEAGE	END. ACCUM. MILEAGE	SECTION LENGTH		LOCATION DESCRIPTION	2000	1999	1998
0061	0.98	7.24	6.26		West Incorporated Limits Lewiston - Junction SR 91 (Cache County)	1,675	1,693	1,775
0062	0.00	1.02	1.02	*	Junction SR 89 in Junction (Piute County)	570	570	550
	1.02	1.08	0.06		East Incorporated Limits Junction (Piute County)	360	360	345
	1.08	5.11	4.03		West Incorporated Limits Kingston (Piute County)	360	360	345
	5.11	12.37	7.26		East Incorporated Limits Kingston (Piute County)	360	360	345
	12.37	18.99	6.62		Junction SR 22 Otter Creek Reservoir (Piute County)	445	450	435
	18.99	32.39	13.40		Road to Angle (Piute County)	445	450	435
	32.39	37.96	5.57		Greenwich (Piute County)	445	450	435
	37.96	38.28	0.32		Piute/Sevier County Line	350	350	335
	38.28	39.04	0.76		South Incorporated Limits Koosharem (Sevier County)	580	585	565
	39.04	42.42	3.38		North Inc. Limits Koosharem - Junction SR 24 (Sevier County)	580	585	565
0063	0.00	2.65	2.65	*	North Boundary Bryce Canyon - Junction SR 12 (Sevier County)	4,145	4,190	2,695
0064	0.00	0.96	0.96	*	Junction SR 15 (Millard County)	701	695	670
	0.96	1.91	0.95		South Incorporated Limits Holden (Millard County)	646	640	615
	1.91	2.02	0.11		North Incorporated Limits Holden - Junction SR 50 (Millard County)	435	430	415
0065	0.00	2.38	2.38	*	Junction SR 80 Mountain Dell Reservoir (Salt Lake County)	1,370	1,230	1,181
	2.38	7.78	5.40		Junction Local Road to Emigration Canyon (Salt Lake County)	790	710	680
	7.78	19.32	11.54		Salt Lake/Morgan County Line	725	650	625
	19.32	21.68	2.36		Junction SR 66 (East Canyon Reservoir) (Morgan County)	320	320	306

ROUTE NAME	BEG. ACCUM. MILEAGE	END. ACCUM. MILEAGE	SECTION LENGTH		LOCATION DESCRIPTION	2000	1999	1998
0065	21.68	26.99	5.31		Morgan/Summit County Line	265	265	296
	26.99	27.25	0.26		West Incorporated Limits of Henefer (Summit County)	790	795	764
	27.25	28.13	0.88		Junction SR 86 (Henefer) - SR 84 (Summit County)	1,375	1,390	1,341
0066	0.00	8.75	8.75	*	Junction SR 65 (East Canyon) (Morgan County)	540	485	465
	8.75	12.11	3.36		Portersville (Morgan County)	1,255	1,320	1,275
	12.11	12.69	0.58		South Incorporated Limits Morgan (Morgan County)	2,100	2,490	2,403
	12.69	13.46	0.77		Young Street (City Center) (Morgan County)	6,985	7,375	7,122
	13.46	13.51	0.05		Commercial Street (Morgan County)	7,320	7,415	7,160
	13.51	13.66	0.15		SR 84 Eastbound Off Ramp (Morgan County)	1,130	1,140	1,100
	13.66	14.20	0.54		600 East SR 66 Turns Right (Morgan County)	1,130	1,140	1,100
	14.20	14.28	0.08		SR 66 Turns Right & SR 84 Westbound Off Ramp (Morgan County)	1,130	1,140	1,100
	14.28	14.84	0.56		SR 66 Turns Right SR 84 Eastbound On Ramp - SR 66 (Morgan County)	620	625	600
0068	0.00	23.73	23.73	*	Junction SR 6 (Elberta) (Utah County)	965	1,073	475
	23.73	32.85	9.12		Pelican Point (Utah County)	2,265	2,290	1,075
	32.85	36.17	3.32		Junction SR 73 (West of Lehi) (Utah County)	4,300	4,300	3,538
	36.17	40.21	4.04		Utah/Salt Lake County Line & Urban Boundary	6,310	5,875	6,670
	40.21	40.97	0.76		Junction SR 140 (Bluffdale) (Salt Lake County)	7,770	7,830	7,990
	40.97	42.48	1.51		Junction Bangerter Highway via Redwood Road (SR 68) (Salt Lake County)	15,295	15,415	15,732
	42.48	43.76	1.28		Junction SR 71 (12600 South in Riverton) (Salt Lake County)	16,306	17,515	17,880

ROUTE NAME	BEG. ACCUM. MILEAGE	END. ACCUM. MILEAGE	SECTION LENGTH		LOCATION DESCRIPTION	2000	1999	1998
0068	43.76	45.24	1.48		North Inc. Limits Riverton & South Inc. Limits South Jordan (Salt Lake County)	19,145	19,295	19,695
	45.24	46.50	1.26		Junction SR 151 (10400 South) (Salt Lake County)	19,145	19,295	19,695
	46.50	47.00	0.50		North Inc. Limits South Jordan & South Inc. Limits West Jordan (Salt Lake County)	20,455	20,615	21,045
	47.00	48.52	1.52		Junction SR 209 (9000 South Street) (Salt Lake County)	27,995	28,215	28,800
	48.52	49.52	1.00		Junction SR 48 (7800 South Street) (Salt Lake County)	35,650	35,930	36,680
	49.52	50.29	0.77		Junction 7000 South Street (Salt Lake County)	35,650	35,930	36,680
	50.29	50.52	0.23		North Incorporated Limits West Jordan (Salt Lake County)	36,295	36,580	37,340
	50.52	50.96	0.44		Junction 6200 South (Salt Lake County)	36,295	36,580	37,340
	50.96	51.53	0.57		Junction SR 215 (Salt Lake County)	58,175	58,635	59,855
	51.53	52.54	1.01		Junction SR 173 (5400 South Street) (Salt Lake County)	58,175	58,635	59,855
	52.54	53.52	0.98		4700 South Street (SR 266) (Salt Lake County)	43,389	43,695	44,605
	53.52	53.53	0.01		South Incorporated Limits West Valley City (Salt Lake County)	41,720	42,050	42,925
	53.53	54.53	1.00		4100 South via Redwood Road (Salt Lake County)	41,295	41,620	42,485
	54.53	56.42	1.89		3500 South (SR 171) (Salt Lake County)	41,255	41,580	42,430
	56.42	56.54	0.12		Jct. SR 201 & N. Inc. Limits West Valley City S. Inc. Limits S.L.C. (Salt Lake County)	42,228	42,018	42,876
	56.54	57.55	1.01		2100 South Street via Redwood Road (SR 68) (Salt Lake County)	25,280	25,170	25,675
	57.55	59.30	1.75		California Avenue (Route 2290) (Salt Lake County)	29,455	24,965	25,465
	59.30	59.67	0.37		SR 80 Interchange (Salt Lake County)	32,200	27,710	28,265
	59.67	60.45	0.78		North Temple Street (SR 186) (Salt Lake County)	26,530	23,930	18,735

ROUTE NAME	BEG. ACCUM. MILEAGE	END. ACCUM. MILEAGE	SECTION LENGTH		LOCATION DESCRIPTION	2000	1999	1998
0068	60.45	61.01	0.56		600 North Street (SR 268) (Salt Lake County)	19,750	19,000	17,455
	61.01	62.78	1.77		1000 North Street (Route 2378) (Salt Lake County)	10,036	9,650	9,850
	62.78	63.08	0.30		2400 North Street (Salt Lake County)	7,304	6,640	6,775
	63.08	63.85	0.77		Salt Lake/Davis County Line & North Inc. Limits Salt Lake City	7,304	6,640	6,775
	63.85	63.98	0.13		South Incorporated Limits North Salt Lake (Davis County)	7,304	6,640	6,775
	63.98	64.57	0.59		Junction SR 215 (Davis County)	9,085	7,065	7,212
	64.57	65.94	1.37		Center Street (Route 1392) (Davis County)	9,085	7,065	7,212
	65.94	67.51	1.57		North Inc. Limits North Salt Lake & South Inc. Limits Woods Cross (Davis County)	8,235	8,400	8,575
	67.51	68.30	0.79		North Incorporated Limits Woods Cross (Davis County)	8,235	8,300	8,575
	68.30	68.89	0.59		West Incorporated Limits West Bountiful (Davis County)	10,475	10,557	10,930
	68.89	69.18	0.29		Junction 800 West (Route 1400) via 500 South (SR 68) (Davis County)	14,035	14,145	14,890
	69.18	69.40	0.22		Junction SR 15 via 500 South (SR 68) (Davis County)	15,925	16,047	17,255
	69.40	69.74	0.34		Junction SR 89 & W. Inc. Limits Bountiful - Junction SR 106 (Davis County)	27,350	27,565	30,405
0070	0.00	1.37	1.37	*	Junction SR 15 (Millard County)	4,314	4,054	3,827
	1.37	6.90	5.53		Historic Cove Fort Interchange [1] (SR 161) (Millard County)	4,552	4,336	4,130
	6.90	7.88	0.98		Millard/Sevier County Line	4,552	4,336	4,130
	7.88	17.24	9.36		Ranch Exit [6] (Clear Creek Interchange) (Sevier County)	4,825	4,620	4,390
	17.24	23.31	6.07		Fremont Indian Museum [17] (Belknap Interchange) (Sevier County)	5,073	4,860	4,630
	23.31	25.88	2.57		Panguitch Kanab Interchange [23] (SR 89) (Sevier County)	6,640	6,358	6,056

ROUTE NAME	BEG. ACCUM. MILEAGE	END. ACCUM. MILEAGE	SECTION LENGTH		LOCATION DESCRIPTION	2000	1999	1998
0070	25.88	31.83	5.95		Joseph Monroe Interchange [26] (SR 118) (Sevier County)	7,000	6,704	6,385
	31.83	37.29	5.46		Eisinore Interchange [32] (SR 258) (Sevier County)	6,295	6,030	5,740
	37.29	40.42	3.13		Richfield Interchange [37] (SR 120 South Richfield) (Sevier County)	4,980	4,769	4,340
	40.42	49.11	8.69		Richfield Interchange [40] (SR 120 North Richfield) (Sevier County)	9,035	8,650	7,870
	49.11	56.92	7.81		SR 24 Sigurd Aurora Interchange [48] (SR 259) (Sevier County)	9,707	9,298	8,460
	56.92	57.17	0.25		Salina Interchange [54] (SR 89) (Sevier County)	8,885	8,510	7,745
	57.17	63.41	6.24		East Incorporated Limits Salina (Sevier County)	8,885	8,510	7,745
	63.41	74.16	10.75		Gooseberry Road Interchange [61] (Sevier County)	8,700	8,334	7,675
	74.16	85.47	11.31		Ranch Exit [72] (Spring Canyon Convulsion Mine) (Sevier County)	5,930	5,680	5,170
	85.47	91.24	5.77		Rest Area [85] (SR 76 Ivy Creek Interchange) (Sevier County)	5,275	5,050	4,600
	91.24	94.43	3.19		Price Loa Interchange [89] (SR 10 SR 72 Castle Valley) (Sevier County)	4,443	4,250	3,870
	94.43	99.70	5.27		Sevier/Emery County Line	4,443	4,250	3,870
	99.70	108.24	8.54		Ranch Exit [97] (Muddy Creek Interchange) (Emery County)	4,443	4,250	3,870
	108.24	116.75	8.51		Ranch Exit [105] (Dozer Trail South Salt Wash) (Emery County)	4,443	4,250	3,870
	116.75	131.79	15.04		Moore Interchange [114] (Devils Canyon) (Emery County)	4,443	4,250	3,870
	131.79	149.52	17.73		Ranch Exit [129] (Sinbad Interchange) (Emery County)	4,429	4,135	3,765
	149.52	158.28	8.76		Hanksville Interchange [147] (SR 24 Buckmaster Draw) (Emery County)	4,465	4,340	4,095
	158.28	163.35	5.07		US 6 West US 191 North Interchange [156] (Emery County)	7,095	6,896	6,506
	163.35	164.05	0.70		Emery/Grand County Line	7,095	6,896	6,506

ROUTE NAME	BEG. ACCUM. MILEAGE	END. ACCUM. MILEAGE	SECTION LENGTH		LOCATION DESCRIPTION	2000	1999	1998
0070	164.05	164.91	0.86		Green River Interchange [158] (SR 19 West Green River) (Grand County)	4,454	4,275	4,035
	164.91	175.96	11.05		Green River Interchange [162] (SR 19 Elgin East Green River) (Grand County)	6,690	6,500	6,135
	175.96	182.56	6.60		Ranch Exit [173] (Floy Interchange) (Grand County)	6,690	6,500	6,135
	182.56	187.82	5.26		Crescent Junction Moab Interchange [180] (SR 191) (Grand County)	6,786	6,525	6,152
	187.82	193.89	6.07		Thompson Interchange [185] (SR 94) (Grand County)	6,545	6,270	5,915
	193.89	205.18	11.29		Ranch Exit [190] (Yellow Cat Interchange) (Grand County)	6,604	6,350	5,990
	205.18	214.84	9.66		Cisco Interchange [202] (SR 128 Whitehouse) (Grand County)	6,429	6,340	5,925
	214.84	222.35	7.51		Cisco Interchange [212] (North Cisco) (Grand County)	6,177	6,180	5,724
	222.35	227.56	5.21		Ranch Exit [220] (Cottonwood Westwater) (Grand County)	6,177	6,240	5,724
	227.56	232.15	4.59		Westwater Interchange [225] (Harley Dome) - Utah/Colorado State Line (Grand County)	6,342	6,441	5,828
0071	0.00	0.50	0.50	*	Junction SR 68 (Salt Lake County)	21,030	23,808	23,115
	0.50	0.90	0.40		Junction 1300 West (Salt Lake County)	21,030	23,808	23,115
	0.90	2.51	1.61		East Inc. Limits Riverton & West Inc. Limits Draper (Salt Lake County)	21,030	23,808	23,115
	2.51	2.59	0.08		Frontage Road (Salt Lake County)	27,647	27,870	26,275
	2.59	3.07	0.48		Junction SR 15 via 12300 South Street (SR 71) (Salt Lake County)	27,647	23,810	23,810
	3.07	3.63	0.56		Junction 300 East via 12300 South Street (SR 71) (Salt Lake City County)	27,647	21,405	21,850
	3.63	4.82	1.19		700 East Street in Draper (Salt Lake County)	10,835	10,935	11,650
	4.82	5.32	0.50		11400 South & North Inc. Limits Draper & South Inc. Limits Sandy (Salt Lake County)	11,295	12,105	12,353
	5.32	5.81	0.49		11000 South Street via 700 East (Salt Lake County)	14,617	14,735	15,040

ROUTE NAME	BEG. ACCUM. MILEAGE	END. ACCUM. MILEAGE	SECTION LENGTH		LOCATION DESCRIPTION	2000	1999	1998
0071	5.81	6.81	1.00		10600 South Street (SR 151) (Salt Lake County)	21,695	21,870	22,325
	6.81	7.32	0.51		9800 South (Route 2080) via 700 East (SR 71) (Salt Lake County)	28,450	29,925	30,545
	7.32	7.83	0.51		9400 South Street (SR 209) (Salt Lake County)	34,829	35,110	35,839
	7.83	8.31	0.48		9000 South Street (SR 209) via 700 East (SR 171) (Salt Lake County)	33,336	33,605	34,306
	8.31	9.31	1.00		8600 South Street (Route 2086) (Salt Lake County)	32,225	32,485	33,558
	9.31	10.29	0.98		7800 South Street North Incorporated Limits Sandy (Salt Lake County)	24,900	25,101	25,745
	10.29	10.93	0.64		Fort Union Boulevard (Salt Lake County)	26,325	26,325	26,870
	10.93	11.65	0.72		6600 South Street (Route 2124) via 900 East (SR 71) (Salt Lake County)	33,495	33,275	33,968
	11.65	12.17	0.52		5900 South Street (Salt Lake County)	30,270	30,270	30,900
	12.17	13.29	1.12		5600 South Street via 900 East (SR 71) (Salt Lake County)	34,251	37,708	39,076
	13.29	14.09	0.80		4800 South Street (Route 2144) via 900 East (SR 71) (Salt Lake County)	36,830	43,745	46,040
	14.09	14.97	0.88		4500 South Street (SR 266) via 700 East (SR 171) (Salt Lake County)	51,865	56,040	56,026
	14.97	15.85	0.88		3900 South Street (Route 2172) (Salt Lake County)	54,820	59,235	59,220
	15.85	16.72	0.87		3300 South (SR 171) & South Salt Lake City Limits (Salt Lake County)	54,075	58,430	58,415
	16.72	17.15	0.43		2700 South Street (Route2262) via 700 East (Salt Lake County)	47,405	51,220	51,204
	17.15	17.60	0.45		Junction SR 80 (Salt Lake County)	51,455	55,595	55,580
	17.60	18.15	0.55		2100 South (Route 2270) via 700 East (Salt Lake County)	56,825	61,400	61,385
	18.15	18.71	0.56		1700 South Street (Route 2254) via 700 East (Salt Lake County)	56,721	61,254	61,239
	18.71	19.27	0.56		1300 South Street (Route 2290) via 700 East (Salt Lake County)	49,315	53,290	53,275

ROUTE NAME	BEG. ACCUM. MILEAGE	END. ACCUM. MILEAGE	SECTION LENGTH		LOCATION DESCRIPTION	2000	1999	1998
0071	19.27	19.42	0.15		900 South Street via 700 East Street (Salt Lake County)	49,315	53,290	53,275
	19.42	20.01	0.59		800 South Street - 400 South Street (Salt Lake County)	49,315	53,290	53,275
0072	0.00	0.35	0.35	*	Junction SR 24 (Wayne County)	515	775	745
	0.35	4.44	4.09		East Incorporated Limits Loa (Wayne County)	510	515	495
	4.44	10.95	6.51		Fremont (Wayne County)	235	235	225
	10.95	35.35	24.40		Wayne/Sevier County Line - SR 70 Fremont Junction (Sevier County)	55	55	50
0073	0.00	3.42	3.42	*	Junction SR 36 (Tooele County)	2,130	2,150	2,075
	3.42	15.75	12.33		Road to Test Center (Tooele County)	1,055	1,065	1,025
	15.75	20.57	4.82		Tooele/Utah County Line	1,055	1,065	1,025
	20.57	24.77	4.20		Fairfield (Utah County)	1,360	1,375	1,325
	24.77	25.72	0.95		South Incorporated Limits Cedar Fort (Utah County)	2,050	1,430	1,381
	25.72	36.28	10.56		North Incorporated Limits Cedar Fort (Utah County)	2,290	2,652	2,531
	36.28	37.86	1.58		Junction SR 68 (Utah County)	5,725	5,860	5,590
	37.86	38.38	0.52		9550 West (Utah County)	5,725	5,790	5,590
	38.38	38.95	0.57		West Urbanized Boundary Lehi (Utah County)	15,930	9,040	8,355
	38.95	39.42	0.47		West Incorporated Limits Lehi (Utah County)	22,460	18,075	16,705
	39.42	40.67	1.25		SR 197 500 West (Utah County)	22,460	18,075	16,705
	40.67	41.02	0.35		SR 15 East of Lehi - Junction SR 89 (Utah County)	10,060	12,984	12,000
0074	0.00	0.42	0.42	*	Junction SR 89 Main Street American Fork (Utah County)	20,870	21,035	19,440

ROUTE NAME	BEG. ACCUM. MILEAGE	END. ACCUM. MILEAGE	SECTION LENGTH		LOCATION DESCRIPTION	2000	1999	1998
0074	0.42	1.02	0.60		300 North in American Fork (Utah County)	19,795	19,950	18,440
	1.02	1.75	0.73		700 North via 100 East American Fork (Utah County)	19,560	19,715	18,224
	1.75	2.09	0.34		North Incorporated Limits American Fork (Utah County)	14,325	14,435	14,325
	2.09	3.12	1.03		South Incorporated Limits Highland (Utah County)	14,325	14,435	14,325
	3.12	3.89	0.77		10400 North (Utah County)	14,325	14,435	14,325
	3.89	4.39	0.50		11000 North (SR 92) (Utah County)	11,255	11,340	10,480
	4.39	5.67	1.28		North Inc. Limits Highland & South Inc. Limits Alpine - 200 North (Utah County)	10,020	10,135	9,785
0075	0.00	2.04	2.04	*	SR 15 Ironton Interchange - Junction SR 89 (Utah County)	11,470	16,000	14,790
0076	0.00	2.57	2.57	*	Ivy Creek Interchange - SR 72 (SR 70 Frontage Road) (Sevier County)	110	110	105
0077	0.00	4.47	4.47	*	Junction SR 147 South of Lakeshore (Utah County)	1,465	1,080	1,040
	4.47	6.95	2.48		1750 West (Utah County)	1,380	1,165	1,125
	6.95	7.17	0.22		West Incorporated Limits Springville (Utah County)	1,265	1,055	975
	7.17	7.54	0.37		Junction SR 15 via 400 South (Utah County)	15,640	14,280	13,200
	7.54	8.60	1.06		East Incorporated Limits Springville (Utah County)	15,640	14,280	13,200
	8.60	9.06	0.46		West Urban Boundary Springville - Junction SR 89 (Utah County)	16,550	15,115	13,970
0078	0.00	8.90	8.90	*	Junction SR 15 (Juab County)	950	960	1,350
	8.90	9.22	0.32		West Incorporated Limits Levan - SR 28 (Juab County)	1,165	1,175	1,470
0079	0.00	1.11	1.11	*	Junction SR 126 (Weber County)	14,595	13,760	12,715
	1.11	1.74	0.63		West Incorporated Limits Ogden & 1100 West (Weber County)	18,585	17,085	15,790

ROUTE NAME	BEG. ACCUM. MILEAGE	END. ACCUM. MILEAGE	SECTION LENGTH		LOCATION DESCRIPTION	2000	1999	1998
0079	1.74	2.32	0.58		SR 15 31st Street Interchange (Weber County)	31,775	29,155	26,946
	2.32	2.56	0.24		Beginning of One Way Couplet (Eastbound) (Weber County)	16,970	13,250	12,245
	2.56	2.99	0.43		Wall Avenue - Washington Boulevard via 31st Street (Eastbound) (Weber County)	18,470	14,709	13,620
	2.99	3.41	0.42	*	Washington Boulevard via 30th Street (Two Way) (Weber County)	20,036	18,215	16,837
	3.41	3.56	0.15		Madison Avenue via 30th Street (Weber County)	18,414	16,740	15,470
	3.56	4.13	0.57		Monroe Avenue via 30th Street - SR 203 Harrison Blvd. (Weber County)	18,414	16,740	15,470
	4.13	4.56	0.43	*	Washington Boulevard via 30th Street (Westbound) (Weber County)	20,603	18,730	17,310
	4.56	4.89	0.33		Wall Avenue - 31st Street (Westbound) (Weber County)	16,502	14,770	13,650
0080	0.00	1.48	1.48	*	Nevada/Utah State Line (Tooele County)	5,510	5,496	5,300
	1.48	2.43	0.95		Wendover Interchange [2] (SR 58) (Tooele County)	7,935	7,912	7,630
	2.43	3.98	1.55		East Incorporated Limits Wendover (Tooele County)	7,935	7,912	7,630
	3.98	41.30	37.32		Bonneville Speedway Interchange [4] (Tooele County)	7,515	7,896	7,615
	41.30	48.93	7.63		Knolls Interchange [41] (Tooele County)	8,070	8,050	7,762
	48.93	56.21	7.28		Clive Interchange [49] (Tooele County)	8,075	8,052	7,765
	56.21	61.85	5.64		Aragonite Interchange [56] (Tooele County)	8,288	8,264	7,970
	61.85	69.54	7.69		Millitary Area Interchange [62] (Lakeside Interchange) (Tooele County)	8,455	8,440	8,140
	69.54	76.46	6.92		Delle Interchange [70] (Tooele County)	8,495	8,475	8,170
	76.46	83.45	6.99		Rowley Dugway Interchange [77] (Tooele County)	8,985	9,000	8,680
	83.45	88.51	5.06		Grantsville Tooele Interchange [84] (SR 138 West Grantsville Stansbury) (Tooele County)	9,575	9,550	9,210

ROUTE NAME	BEG. ACCUM. MILEAGE	END. ACCUM. MILEAGE	SECTION LENGTH		LOCATION DESCRIPTION	2000	1999	1998
0080	88.51	98.77	10.26		Grantsville Interchange [88] (East Grantsville Burmester) (Tooele County)	10,611	10,188	9,825
	98.77	101.41	2.64		Tooele Interchange [99] (SR 36 Mills Junction) (Tooele County)	32,990	31,600	30,470
	101.41	101.61	0.20		2100 South Interchange [102] (SR 201 Lakepoint Junction) (Tooele County)	20,070	19,225	18,540
	101.61	104.44	2.83		Tooele/Salt Lake County Line	20,070	19,225	18,540
	104.44	109.49	5.05		Saltair Drive [104] (SR 202 Garfield Cutoff) (Salt Lake County)	20,815	19,938	19,222
	109.49	111.47	1.98		South Incorporated Limits Salt Lake City (Salt Lake County)	20,815	19,938	19,222
	111.47	113.47	2.00		7200 West Interchange [111] (Salt Lake County) & Salt Lake Urban Boundary	23,290	20,500	19,975
	113.47	114.53	1.06		5600 West Interchange [113] (SR 172) (Salt Lake County)	33,155	31,758	30,954
	114.53	115.55	1.02		Wright Brothers Drive [114] (4800 West) (Salt Lake County)	54,535	52,238	50,915
	115.55	117.48	1.93		4000 West/Bangerter Highway [115] (SR 154)/Airport/ North Temple Interchange(Salt Lake County)	50,020	47,914	46,700
	117.48	118.08	0.60		I 215 Interchange [117] (Salt Lake County)	51,840	50,823	43,106
	118.08	120.04	1.96		Redwood Road - Junction SR 15 in Salt Lake City [118] (SR 68) (Salt Lake County)	9,000	0	0
	120.05	121.11	1.06	*	Jct SR 15/600 South/City Center [121] & West Limits South Salt Lake (Salt Lake County)	19,330	11,063	10,890
	121.11	121.71	0.60		State Street Interchange [123] (SR 89) (Salt Lake County)	58,380	45,478	44,735
	121.71	122.01	0.30		East Inc. Limits S. Salt Lake & West Inc. Limits SLC (Salt Lake County)	58,380	45,478	44,735
	122.01	122.94	0.93		700 East Interchange [125] (SR 71) (Salt Lake County)	64,324	53,604	52,760
	122.94	124.68	1.74		1300 East Sugar House Interchange [126] (SR 181) (Salt lake County)	57,601	50,088	49,300
	124.68	124.81	0.13		2300 East Interchange [127] (SR 195) (Salt Lake County)	41,948	38,135	37,535
	124.81	125.17	0.36		Foothill Drive Parleys Way Interchange [129] (SR 186 SR 215 Off Ramp) (Salt Lake County)	25,599	23,925	24,565

ROUTE NAME	BEG. ACCUM. MILEAGE	END. ACCUM. MILEAGE	SECTION LENGTH		LOCATION DESCRIPTION	2000	1999	1998
0080	125.17	125.66	0.49		East Incorporated Limits Salt Lake City (Salt Lake County)	25,599	23,925	24,565
	125.66	126.59	0.93		Foothill Drive Off Ramp (SR 186) (Salt Lake County)	24,345	23,186	23,805
	126.59	126.87	0.28		SR 215 On Ramp (Salt Lake County)	39,060	38,295	39,325
	126.87	127.78	0.91		East Urban Boundary Salt Lake City (Salt Lake County)	39,060	38,295	39,325
	127.78	129.76	1.98		Quarry Interchange [131] (Cement Plant) (Salt Lake County)	39,676	38,004	39,027
	129.76	131.59	1.83		Ranch Exit [132] (Mt. Aire Interchange) (Salt Lake County)	39,594	37,926	38,939
	131.59	134.05	2.46		Utility Exit [133] (Mt Delle) (Salt Lake County)	38,502	36,880	37,865
	134.05	136.91	2.86		Lambs Canyon Interchange [137] (Salt Lake County)	39,425	37,764	38,773
	136.91	137.36	0.45		Salt Lake/Summit County Line	39,425	37,764	38,773
	137.36	139.78	2.42		Parleys Summit Interchange [140] (Summit Park) (Summit County)	38,584	36,958	37,945
	139.78	142.15	2.37		Jeremy Ranch Interchange [143] (East Canyon) (Summit Canyon)	38,214	36,604	37,582
	142.15	144.85	2.70		Kimball Junction Park City Interchange [145] (SR 224) (Summit County)	27,269	26,494	27,202
	144.85	148.73	3.88		US 40 East Heber Interchange [148] (SR 40 Silver Creek Junction) (Summit County)	14,676	14,058	14,433
	148.73	153.03	4.30		Ranch Exit [152] (Tollgate Canyon) (Summit Canyon)	13,483	12,915	13,260
	153.03	159.77	6.74		Wanship Kamas Interchange [156] (SR 32) (Summit County)	11,235	10,962	11,255
	159.77	160.70	0.93		West Incorporated Limits Coalville (Summit County)	11,235	10,962	11,255
	160.70	160.96	0.26		Coalville Interchange [164] (SR 280) (Summit County)	11,860	11,569	11,495
	160.96	165.47	4.51		East Incorporated Limits Coalville (Summit County)	11,860	11,569	11,495
	165.47	165.94	0.47		I 84 East Interchange [168] (Summit County)	14,510	14,159	14,085

ROUTE NAME	BEG. ACCUM. MILEAGE	END. ACCUM. MILEAGE	SECTION LENGTH		LOCATION DESCRIPTION	2000	1999	1998
0080	165.94	176.91	10.97		Echo Interchange Junction [169] (Route 2608) (Summit County)	12,995	12,648	11,940
	176.91	182.36	5.45		Emory Interchange [180] (Summit County)	13,385	13,024	11,965
	182.36	186.04	3.68		Castlerock Interchange [185] (Summit County)	12,955	12,607	11,905
	186.04	189.97	3.93		Ranch Exit [189] (Ball & Moore Ranch) (Summit County)	12,995	12,644	11,940
	189.97	194.99	5.02		Wasatch Interchange - Wyoming/Utah State Line [193] (Summit County)	13,320	12,962	11,985
0081	0.00	1.72	1.72	*	Junction SR 30 (Box Elder County)	1,175	1,185	1,140
	1.72	2.47	0.75		South Inc. Limits Fielding - Junction Local Road (Box Elder County)	1,150	1,160	1,120
0082	0.00	0.74	0.74	*	Junction SR 102 (Box Elder County)	11,620	11,755	11,350
	0.74	0.99	0.25		North Inc. Limits Tremonton & South Inc. Limits Garland (Box Elder County)	8,945	9,045	8,734
	0.99	2.01	1.02		1000 North in Garland (Box Elder County)	9,320	9,425	9,098
	2.01	2.63	0.62		Factory Street in Garland (Box Elder County)	6,415	6,489	6,270
	2.63	3.27	0.64		East Incorporated Limits Garland - Junction SR 13 (Box Elder County)	1,955	2,380	2,300
0083	0.00	1.54	1.54	*	Junction SR 13 (Box Elder County)	4,080	5,140	4,960
	1.54	3.58	2.04		West Incorporated Limits Corinne (Box Elder County)	4,705	4,755	4,590
	3.58	13.99	10.41		Junction Local Road (Box Elder County)	4,705	4,755	4,590
	13.99	17.44	3.45		Junction SR 102 (Box Elder County)	3,245	3,280	3,166
	17.44	24.58	7.14		Junction Road to Golden Spike (Lampo Junction) (Box Elder County)	2,490	1,260	1,215
	24.58	31.60	7.02		South Incorporated Limits Howell - Junction SR 84 (Box Elder County)	385	388	375
0084	0.00	4.67	4.67	*	Idaho/Utah State Line	6,113	6,100	5,795

ROUTE NAME	BEG. ACCUM. MILEAGE	END. ACCUM. MILEAGE	SECTION LENGTH		LOCATION DESCRIPTION	2000	1999	1998
0084	4.67	7.15	2.48		Park Valley Elko Interchange [5] (SR 30 West Snowville) (Box Elder County)	6,913	6,900	6,836
	7.15	12.03	4.88		Snowville Interchange [7] (Box Elder County)	9,155	9,065	8,895
	12.03	15.87	3.84		Ranch Exit [12] (Box Elder County)	9,240	9,150	8,975
	15.87	17.45	1.58		Hansel Valley Interchange [16] (Box Elder County)	9,370	9,280	9,160
	17.45	20.41	2.96		Ranch Exit [17] (East Rattlesnake) (Box Elder County)	9,525	9,430	9,245
	20.41	24.56	4.15		Blue Creek Interchange [20] (Box Elder County)	9,700	9,604	9,325
	24.56	25.86	1.30		Valley Interchange [24] (Pocatello Valley) (Box Elder County)	9,950	9,800	9,715
	25.86	26.70	0.84		North Incorporated Limits Howell (Box Elder County)	9,950	9,800	9,715
	26.70	27.48	0.78		Howell Interchange [26] (Box Elder County)	10,080	9,884	9,665
	27.48	32.58	5.10		East Incorporated Limits Howell (Box Elder County)	10,080	9,884	9,665
	32.58	39.73	7.15		Ranch Exit [32] (Whites Valley) (Box Elder County)	10,080	9,884	9,665
	39.73	41.06	1.33		Garland Interchange [39] (Bothwell) (Box Elder County)	10,165	9,965	9,240
	41.06	43.20	2.14		Tremonton Logan [40] (SR 102 West Tremonton) - SR 15 (Box Elder County)	8,816	8,608	8,020
	43.21	44.49	1.28	*	I 15 North [41] in Ogden (Weber County)	10,320	10,119	8,364
	44.49	46.23	1.74		Riverdale Road Interchange [81] (SR 26) (Weber County)	12,935	12,680	11,528
	46.23	46.64	0.41		South Incorporated Limits Riverdale (Weber County)	12,935	12,680	11,528
	46.64	47.36	0.72		Weber/Davis County Line	12,935	12,680	11,528
	47.36	50.60	3.24		Uintah Interchange [85] (South Weber) (Davis County)	10,405	10,200	9,274
	50.60	53.84	3.24		South Ogden Interchange [87] (Uintah Jct. Davis County) & Davis/Weber County Line	13,775	13,195	13,156

ROUTE NAME	BEG. ACCUM. MILEAGE	END. ACCUM. MILEAGE	SECTION LENGTH		LOCATION DESCRIPTION	2000	1999	1998
0084	53.84	55.19	1.35		Weber/Morgan County Line	13,775	13,195	13,156
	55.19	59.37	4.18		Mountain Green Huntsville Interchange [92] (SR 167) (Morgan County)	12,525	11,933	11,890
	59.37	65.33	5.96		Peterson Stoddard Interchange [96] Route 1978 (Morgan County)	12,465	11,875	11,840
	65.33	66.21	0.88		West Incorporated Limits Morgan (Morgan County)	12,465	11,875	11,840
	66.21	66.78	0.57		Morgan Interchange [103] (SR 66 West Morgan) (Morgan County)	8,575	8,170	8,146
	66.78	66.96	0.18		Morgan Interchange [103] (SR 66 East Morgan) (Morgan County)	10,245	8,760	9,730
	66.96	69.05	2.09		East Incorporated Limits Morgan (Morgan County)	10,245	9,760	9,730
	69.05	71.16	2.11		Ranch Exit [106] (Round Valley) (Morgan County)	10,423	9,700	9,672
	71.16	74.21	3.05		Taggert Exit [108] (Dry Creek) (Morgan County)	10,205	9,330	9,302
	74.21	75.12	0.91		Croydon Interchange [111] (Devils Slide) (Morgan County)	9,045	8,620	8,590
	75.12	75.64	0.52		Morgan/Summit County Line	9,045	8,620	8,590
	75.64	77.41	1.77		Henefer Interchange [112] (West Henefer) (Summit County)	8,240	7,850	7,826
	77.41	78.02	0.61		West Incorporated Limits Henefer (Summit County)	8,240	7,850	7,826
	78.02	78.58	0.56		Henefer Echo Interchange [115] (SR 65 East Henefer) (Summit County)	6,734	6,594	6,590
	78.58	82.73	4.15		East Incorporated Limits Henefer - I 80 Interchange [168] (Summit County)	6,734	6,594	6,590
0086	0.00	1.88	1.88	*	Junction SR 84 (Summit County)	640	460	545
	1.88	2.11	0.23		North Incorporated Limits Henefer - Junction SR 65 (Summit County)	695	515	600
0087	0.00	0.64	0.64	*	Junction SR 40 (Duchesne County)	2,545	2,170	1,575
	0.64	5.93	5.29		North Incorporated Limits Duchesne (Duchesne County)	2,495	1,556	1,165

ROUTE NAME	BEG. ACCUM. MILEAGE	END. ACCUM. MILEAGE	SECTION LENGTH		LOCATION DESCRIPTION	2000	1999	1998
0087	5.93	15.59	9.66		Junction SR 35 (Duchesne County)	780	785	756
	15.59	18.58	2.99		Local Road to Mountain Home (Duchesne County)	570	575	555
	18.58	20.88	2.30		Junction Local Road to Boneta (Duchesne County)	615	620	595
	20.88	21.22	0.34		West Incorporated Limits Altamont (Duchesne County)	655	660	635
	21.22	21.37	0.15		Center Street Altamont (Duchesne County)	655	660	635
	21.37	28.42	7.05		East Incorporated Limits Altamont (Duchesne County)	655	660	635
	28.42	37.99	9.57		Upalco - SR 40 Southwest of Roosevelt (Duchesne County)	630	635	635
0088	0.00	9.96	9.96	*	Ouray (Uintah County)	775	781	755
	9.96	16.96	7.00		Junction Local Road - SR 40 South of Vernal (Uintah County)	1,010	1,020	985
0089	0.00	5.03	5.03	*	Arizonia/Utah State Line	2,585	1,900	1,785
	5.03	8.87	3.84		East Incorporated Limits Big Water (Kane County)	2,100	2,080	1,955
	8.87	54.93	46.06		West Incorporated Limits Big Water (Kane County)	2,100	2,080	1,955
	54.93	61.59	6.66		Junction Local Road East of Kanab (Kane County)	2,230	2,473	2,325
	61.59	64.18	2.59		East Incorporated Limits Kanab (Kane County)	5,050	5,035	4,860
	64.18	65.40	1.22		Junction SR 11 (Kane County)	6,850	6,830	6,830
	65.40	81.62	16.22		North Incorporated Limits Kanab (Kane County)	2,890	2,880	2,960
	81.62	85.25	3.63		Junction SR 9 Mount Carmel Junction (Kane County)	1,905	1,900	2,020
	85.25	86.99	1.74		West Incorporated Limits Orderville (Kane County)	2,555	2,545	2,470
	86.99	89.71	2.72		Northeast Incorporated Limits Orderville (Kane County)	1,980	2,370	2,285

ROUTE NAME	BEG. ACCUM. MILEAGE	END. ACCUM. MILEAGE	SECTION LENGTH		LOCATION DESCRIPTION	2000	1999	1998
0089	89.71	90.51	0.80		South Incorporated Limits Glendale (Kane County)	2,005	2,335	2,255
	90.51	104.20	13.69		North Incorporated Limits Glendale (Kane County)	1,150	1,450	1,400
	104.20	108.32	4.12		Junction SR 14 (Long Valley Junction) (Kane County)	1,415	1,410	1,360
	108.32	116.36	8.04		Kane/Garfield County Line	1,365	1,360	1,360
	116.36	117.01	0.65		South Incorporated Limits Hatch (Garfield County)	2,340	2,330	2,250
	117.01	124.85	7.84		North Incorporated Limits Hatch (Garfield County)	2,255	2,250	2,250
	124.85	131.17	6.32		Junction SR 12 (Bryce Canyon Junction) (Garfield County)	3,045	3,035	2,930
	131.17	131.74	0.57		East Incorporated Limits Panguitch (Garfield County)	5,895	5,880	5,675
	131.74	132.63	0.89		Center of Panguitch (Garfield County)	7,355	7,335	7,080
	132.63	141.81	9.18		North Incorporated Limits Panguitch (Garfield County)	2,321	2,315	2,275
	141.81	156.98	15.17		Junction SR 20 in Orton (Garfield County)	1,235	1,235	1,175
	156.98	160.81	3.83		Garfield/Piute County Line & South Inc. Limits Circleville	1,235	1,235	1,175
	160.81	163.17	2.36		East Incorporated Limits Circleville (Piute County)	1,945	1,940	1,850
	163.17	165.81	2.64		South Incorporated Limits Junction (Piute County)	1,945	1,940	1,850
	165.81	167.85	2.04		Junction SR 153 (in Junction) (Piute County)	1,945	1,940	1,850
	167.85	179.07	11.22		North Incorporated Limits Junction (Piute County)	1,350	1,345	1,405
	179.07	181.38	2.31		South Incorporated Limits Marysvale (Piute County)	1,420	1,490	1,686
	181.38	185.58	4.20		North Incorporated Limits Marysvale (Piute County)	1,420	1,490	1,425
	185.58	193.31	7.73		Piute/Sevier County Line - Junction SR 70 (Sevier Junction)	1,420	1,490	1,425

ROUTE NAME	BEG. ACCUM. MILEAGE	END. ACCUM. MILEAGE	SECTION LENGTH		LOCATION DESCRIPTION	2000	1999	1998
0089	193.32	194.78	1.46	*	Junction SR 70 South Incorporated Limits Salina (Sevier County)	5,855	5,370	5,175
	194.78	195.08	0.30		300 South in Salina (Sevier County)	9,165	8,405	5,790
	195.08	195.74	0.66		Junction SR 50 in Salina (Sevier County)	10,210	9,365	8,350
	195.74	200.67	4.93		North Incorporated Limits Salina (Sevier County)	8,834	8,105	7,805
	200.67	206.49	5.82		Sevier/Sanpete County Line	8,050	7,385	7,115
	206.49	207.86	1.37		South Incorporated Limits Centerfield (Sanpete County)	8,280	7,595	7,315
	207.86	209.50	1.64		North Inc. Limits Centerfield & South Inc. Limits Gunnison (Sanpete County)	10,850	10,360	9,980
	209.50	211.09	1.59		Junction SR 28 in Gunnison (Sanpete County)	3,205	3,239	3,130
	211.09	215.90	4.81		East Incorporated Limits Gunnison (Sanpete County)	3,065	3,100	2,990
	215.90	217.31	1.41		Junction SR 137 North of Mayfield (Sanpete County)	3,065	3,100	2,990
	217.31	217.90	0.59		South Incorporated Limits Sterling (Sanpete County)	2,875	3,505	3,385
	217.90	222.92	5.02		North Incorporated Limits Sterling (Sanpete County)	3,280	4,180	4,036
	222.92	224.67	1.75		South Incorporated Limits Manti (Sanpete County)	7,960	8,050	7,770
	224.67	230.24	5.57		North Incorporated Limits Manti (Sanpete County)	4,885	4,940	5,480
	230.24	231.74	1.50		South Incorporated Limits Ephraim (Sanpete County)	6,875	6,955	6,715
	231.74	235.53	3.79		North Incorporated Limits Ephraim (Sanpete County)	5,725	5,790	5,590
	235.53	244.92	9.39		Junction SR 132 Pigeon Hollow Junction (Sanpete County)	2,460	2,670	2,575
	244.92	246.11	1.19		South Incorporated Limits Mount Pleasant (Sanpete County)	4,260	4,305	4,153
	246.11	246.63	0.52		Junction SR 116 in Mount Pleasant (Sanpete County)	4,205	4,250	4,765

ROUTE NAME	BEG. ACCUM. MILEAGE	END. ACCUM. MILEAGE	SECTION LENGTH		LOCATION DESCRIPTION	2000	1999	1998
0089	246.63	251.47	4.84		North Incorporated Limits Mount Pleasant (Sanpete County)	4,130	4,175	4,030
	251.47	252.26	0.79		South Incorporated Limits Fairview (Sanpete County)	5,140	5,200	5,020
	252.26	252.69	0.43		Junction SR 31 in Fairview (Sanpete County)	2,990	3,435	3,315
	252.69	265.38	12.69		North Incorporated Limits Fairview (Sanpete County)	2,525	2,675	2,430
	265.38	281.20	15.82		Sanpete/Utah County Line - SR 6 Billies Mountain	2,525	2,675	2,430
	281.20	282.74	1.54	*	Junction SR 6 at Moark Junction (South Urban Boundary) (Utah County)	5,321	5,359	3,715
	282.74	283.62	0.88		South Incorporated Limits Mapleton (Utah County)	6,898	6,947	4,816
	283.62	284.62	1.00		SR 147 1600 South (Utah County)	6,645	6,696	5,880
	284.62	285.68	1.06		Junction SR 147 in Mapleton 800 North (Utah County)	9,220	9,290	8,585
	285.68	286.62	0.94		North Inc. Limits Mapleton & South Inc. Limits Springville (Utah County)	8,585	8,650	7,995
	286.62	286.93	0.31		Junction SR 51 Approx 600 South in Springville (Utah County)	16,775	16,905	15,625
	286.93	287.31	0.38		400 South via Main Street in Springville (Utah County)	18,105	18,245	16,865
	287.31	287.70	0.39		Center Street in Springville (Utah County)	24,425	24,615	19,695
	287.70	288.62	0.92		400 North in Springville (Utah County)	25,570	25,770	20,770
	288.62	289.05	0.43		Junction SR 75 (Road to Ironton Interchange) (Utah County)	19,840	19,995	18,480
	289.05	290.75	1.70		North Inc. Limits Springville & South Inc. Limits Provo (Utah County)	18,685	18,830	17,404
	290.75	291.87	1.12		1640 South in Provo (Utah County)	18,685	18,830	17,404
	291.87	292.23	0.36		900 East in Provo (Utah County)	18,685	18,830	17,404
	292.23	292.88	0.65		700 East in Provo (Utah County)	20,755	20,919	19,370

ROUTE NAME	BEG. ACCUM. MILEAGE	END. ACCUM. MILEAGE	SECTION LENGTH		LOCATION DESCRIPTION	2000	1999	1998
0089	292.88	293.34	0.46		University Avenue (SR 189) in Provo via 300 South (Utah County)	25,840	26,045	24,073
	293.34	293.61	0.27		500 West via 300 South in Provo (Utah County)	25,840	26,045	24,073
	293.61	294.33	0.72		Center Street (SR 114) in Provo via 300 South (Utah County)	35,400	35,680	32,980
	294.33	294.77	0.44		800 North Route 3006 in Provo via 500 West (Utah County)	42,630	42,965	39,715
	294.77	295.69	0.92		1230 North Route 3032 in Provo via 500 West (Utah County)	55,925	56,365	52,100
	295.69	296.61	0.92		North Inc. Limits Provo & South Inc. Limits Orem (Utah County)	55,925	56,365	52,100
	296.61	297.26	0.65		Brigham Young University Diagonal (SR 265) in Orem (Utah County)	52,242	51,470	47,575
	297.26	298.33	1.07		800 South Street Route 2974 in Orem (Utah County)	55,936	55,110	50,940
	298.33	299.39	1.06		Center Street in Orem via State Street (Utah County)	54,693	53,885	49,805
	299.39	300.45	1.06		800 North (SR 52) in Orem (Utah County)	45,845	43,980	40,650
	300.45	301.02	0.57		1600 North in Orem (Utah County)	33,249	32,950	30,457
	301.02	302.33	1.31		North Inc. Limits Orem & South Inc. Limits Lindon (Utah County)	34,580	34,855	32,215
	302.33	303.28	0.95		North Inc. Limits Lindon & South Inc. Limits Pleasant Grove (Utah County)	33,245	33,505	30,970
	303.28	305.04	1.76		Junction Main Street Pleasant Grove (SR 114) (Utah County)	22,480	22,655	20,938
	305.04	305.93	0.89		Northwest Incorporated Limits Pleasant Grove (Utah County)	29,735	29,970	27,700
	305.93	306.16	0.23		Junction 500 East American Fork (SR 180) (Utah County)	37,725	38,025	35,145
	306.16	306.54	0.38		East Incorporated Limits American Fork (Utah County)	37,725	38,025	35,145
	306.54	307.32	0.78		Junction SR 74 (100 East in American Fork) (Utah County)	25,915	26,120	24,140
	307.32	308.40	1.08		West Incorporated Limits American Fork (Utah County)	14,060	14,169	13,120

ROUTE NAME	BEG. ACCUM. MILEAGE	END. ACCUM. MILEAGE	SECTION LENGTH		LOCATION DESCRIPTION	2000	1999	1998
0089	308.40	308.59	0.19		East Urban Boundary Lehi (Utah County)	17,145	15,985	14,775
	308.59	309.14	0.55		Junction SR 73 Southeast of Lehi (Utah County)	17,440	16,610	15,350
	309.14	310.49	1.35		Southeast Incorporated Limits Lehi (Utah County)	10,329	10,760	9,945
	310.49	311.27	0.78		Junction SR 197 (500 West in Lehi) (Utah County)	10,329	10,760	9,945
	311.27	311.49	0.22		Divided Highway Lehi - SR 15 Lehi Urban Boundary (Utah County)	9,370	9,780	8,010
	311.49	312.05	0.56	*	Junction SR 15 Draper Crossroads (Salt Lake County)	18,355	23,199	22,095
	312.05	313.05	1.00		11400 South & North Inc. Limits Draper & South Inc. Limits Sandy (Salt Lake County)	30,192	31,967	28,290
	313.05	314.54	1.49		10600 South (Salt Lake County)	38,295	40,070	32,665
	314.54	315.06	0.52		9400 South via State Street (Salt Lake County)	31,570	31,817	26,080
	315.06	315.53	0.47		9000 South Street (Salt Lake County)	34,610	34,885	28,595
	315.53	315.93	0.40		8600 South Street in Sandy via State Street (Salt Lake County)	37,555	37,850	30,245
	315.93	316.54	0.61		North Inc. Limits Sandy & South Inc. Limits Midvale (8340 South) (Salt Lake County)	26,065	26,272	26,272
	316.54	316.92	0.38		7800 South Street (Salt Lake County)	41,060	41,382	42,585
	316.92	317.31	0.39		North Incorporated Limits Midvale (Salt Lake County)	41,060	41,382	42,585
	317.31	317.81	0.50		7200 South Street (Salt Lake County)	37,475	37,770	38,620
	317.81	318.07	0.26		South Incorporated Limits Murray via State Street (Salt Lake County)	40,290	40,610	41,453
	318.07	318.84	0.77		Junction SR 215 near 6400 South in Murray (Salt Lake County)	40,290	40,610	41,453
	318.84	319.74	0.90		5900 South Street in Murray via State Street (Salt Lake County)	39,180	39,490	40,310
	319.74	320.31	0.57		5300 South Street (Salt Lake County)	39,870	40,185	41,020

ROUTE NAME	BEG. ACCUM. MILEAGE	END. ACCUM. MILEAGE	SECTION LENGTH		LOCATION DESCRIPTION	2000	1999	1998
0089	320.31	320.49	0.18		Vine Street in Murray via State Street (Salt Lake County)	39,870	40,185	41,020
	320.49	321.00	0.51		4800 South Street in Murray (Salt Lake County)	40,505	40,827	41,661
	321.00	321.14	0.14		4500 South Street in Murray via State Street (Salt Lake County)	37,550	37,845	38,630
	321.14	321.87	0.73		North Incorporated Limits Murray (Salt Lake County)	37,465	37,758	38,529
	321.87	322.75	0.88		3900 South Street via State Street (Salt Lake County)	35,140	35,415	37,615
	322.75	323.63	0.88		3300 South Street & South Inc. Limits South Salt Lake (Salt Lake County)	40,405	40,722	43,722
	323.63	324.02	0.39		2700 South Street in South Salt lake (Salt Lake County)	44,100	46,431	51,431
	324.02	324.51	0.49		Junction SR 80 via State Street in South Salt Lake (Salt Lake County)	50,000	54,500	58,500
	324.51	325.07	0.56		2100 South, South Limits of Salt Lake City (Salt Lake County)	37,485	36,518	39,518
	325.07	325.62	0.55		1700 South Street in Salt lake City (Salt Lake County)	35,243	35,963	38,963
	325.62	326.18	0.56		1300 South Street in Salt lake City (Salt Lake County)	37,000	40,722	42,481
	326.18	326.93	0.75		900 South Street in Salt lake City (Salt Lake County)	34,055	34,323	35,385
	326.93	327.53	0.60		400 South Street via State Street in Salt lake City (Salt Lake County)	34,510	34,780	35,465
	327.53	327.68	0.15		South Temple Street in Salt lake City (Salt Lake County)	32,505	32,761	33,430
	327.68	328.27	0.59		North Temple Street in Salt Lake City (Salt Lake County)	28,725	28,950	29,915
	328.27	329.01	0.74		300 West Street via North Temple Street (Salt Lake County)	25,250	25,447	26,235
	329.01	329.88	0.87		600 North via 300 West Street in Salt Lake City (Salt Lake County)	27,818	28,015	28,595
	329.88	331.96	2.08		Victory Road via 300 West Street - SR 15 (Salt Lake County)	40,570	40,890	41,725
	331.97	332.12	0.15	*	Junction SR 15 (Davis County)	34,417	34,660	32,035

ROUTE NAME	BEG. ACCUM. MILEAGE	END. ACCUM. MILEAGE	SECTION LENGTH		LOCATION DESCRIPTION	2000	1999	1998
0089	332.12	332.49	0.37		Orchard Drive (Davis County)	23,285	23,450	21,674
	332.49	333.52	1.03		Center Street (FAU 1072) (Davis County)	16,305	16,430	15,185
	333.52	334.04	0.52		Junction (Old SR 93) Cleverly Crossing (Davis County)	22,195	22,370	20,678
	334.04	334.45	0.41		North Inc. Limits N. Salt Lake & South Inc. Limits Bountiful (2600 South) (Davis County)	37,570	37,835	34,970
	334.45	335.65	1.20		Parkin Junction (SR 106) (Davis County)	24,895	25,090	23,190
	335.65	336.33	0.68		500 South Street in Bountiful via 500 West (Davis County)	31,005	31,250	28,885
	336.33	336.73	0.40		400 North Street SR 131 - SR 15 (Davis County)	21,430	21,598	19,635
	336.74	337.07	0.33	*	Junction SR 15 West of Farmington (Davis County)	40,615	40,935	35,860
	337.07	337.84	0.77		Burke Lane (Davis County)	31,845	33,363	30,330
	337.84	338.66	0.82		Shepards Lane SR 106 (Davis County)	31,174	32,815	30,330
	338.66	339.00	0.34		Junction SR 273 (Davis County)	30,835	32,895	30,405
	339.00	340.03	1.03		North Inc. Limits Farmington & South Inc. Limits Fruit Heights (Davis County)	30,835	32,895	30,405
	340.03	341.18	1.15		Junction 200 South in Fruit Heights (Davis County)	29,715	27,581	26,268
	341.18	342.04	0.86		North Inc. Limits Fruit Heights & South Inc. Limits Kaysville (Davis County)	29,630	29,810	28,954
	342.04	342.46	0.42		North Inc. Limits Kaysville & South Inc. Limits Layton (Davis County)	29,630	29,810	28,954
	342.46	344.26	1.80		Junction SR 109 in Layton (Davis County)	29,720	29,905	29,050
	344.26	345.59	1.33		Oak Lane (Davis County)	29,720	29,905	29,050
	345.59	345.91	0.32		Junction SR 193 in Layton (Davis County)	41,680	41,935	40,735
	345.91	346.16	0.25		North Incorporated Limits Layton (Davis County)	41,680	41,935	40,735

ROUTE NAME	BEG. ACCUM. MILEAGE	END. ACCUM. MILEAGE	SECTION LENGTH		LOCATION DESCRIPTION	2000	1999	1998
0089	346.16	347.67	1.51		South Incorporated Limits South Weber (Davis County)	37,105	37,335	36,265
	347.67	347.88	0.21		Davis\Weber County Line	43,845	44,115	42,850
	347.88	347.93	0.05		SR 84 Uintah Junction (Weber County)	45,850	46,210	42,712
	347.93	348.68	0.75		South Incorporated Limits Uintah (Weber County)	45,850	46,210	42,712
	348.68	349.80	1.12		North Incorporated Limits Uintah (Weber County)	45,850	46,210	42,712
	349.80	349.95	0.15		Harrison Boulevard (Weber County)	22,245	22,420	20,722
	349.95	350.67	0.72		South Incorporated Limits South Ogden (Weber County)	22,245	22,420	20,722
	350.67	353.58	2.91		50th Street (Weber County)	27,405	28,005	25,735
	353.58	353.77	0.19		North Inc. Limits South Ogden & South Inc. Limits Ogden 36th Street (Weber County)	29,575	27,780	27,780
	353.77	354.29	0.52		Junction Riverdale Road (SR 26) (Weber County)	29,575	27,780	27,780
	354.29	354.43	0.14		31st Street in Ogden via Washington Boulevard (Weber County)	31,635	32,330	29,712
	354.43	355.30	0.87		30th Street via Washington Boulevard (Weber County)	34,400	34,672	31,956
	355.30	355.88	0.58		24th Street (SR 53) in Ogden (Weber County)	30,015	30,249	27,880
	355.88	356.78	0.90		20th Street (Weber County)	29,415	29,645	27,400
	356.78	357.81	1.03		12th Street (SR 39) (Weber County)	32,835	33,095	30,300
	357.81	358.38	0.57		2nd Street via Washington (Weber County)	25,090	25,285	23,370
	358.38	358.74	0.36		North Inc. Limits Ogden & South Inc. Limits Harrisville (Weber County)	25,090	25,285	23,370
	358.74	360.83	2.09		Wall Avenue (Weber County)	22,645	22,825	21,095
	360.83	361.61	0.78		North Inc. Limits Harrisville & South Inc. Limits Pleasant View (Weber County)	22,645	22,825	21,095

ROUTE NAME	BEG. ACCUM. MILEAGE	END. ACCUM. MILEAGE	SECTION LENGTH		LOCATION DESCRIPTION	2000	1999	1998
0089	361.61	363.79	2.18		Junction SR 134 in Pleasant View (Weber County)	12,455	12,550	11,600
	363.79	364.07	0.28		Junction Pleasant View Drive (Weber County)	7,890	8,075	9,391
	364.07	364.55	0.48		Weber/Box Elder County Line	9,200	9,340	9,015
	364.55	367.63	3.08		Junction SR 126 (Box Elder County)	11,895	12,030	11,615
	367.63	370.01	2.38		South Incorporated Limits Willard (Box Elder County)	10,940	11,065	10,685
	370.01	371.12	1.11		Junction SR 315 to SR 15 (Box Elder County)	10,940	11,065	10,685
	371.12	372.05	0.93		North Incorporated Limits Willard (Box Elder Country)	11,920	12,055	11,641
	372.05	374.62	2.57		South Incorporated Limits Perry (Box Elder County)	11,705	11,840	11,430
	374.62	374.75	0.13		North Inc. Limits Perry & South Inc. Limits Brigham City - SR 91 (Box Elder County)	12,095	12,190	11,265
	374.75	375.54	0.79	*	Junction SR 91 in Logan (Cache County)	27,200	27,415	25,340
	375.54	377.62	2.08		600 East in Logan (Cache County)	20,350	20,510	18,955
	377.62	377.65	0.03		East Incorporated Limits Logan (Cache County)	20,350	20,510	18,955
	377.65	387.27	9.62		East Urban Boundary Logan (Cache County)	6,510	6,560	3,860
	387.27	396.50	9.23		Boy Scout Camp (Cache County)	2,867	2,867	2,705
	396.50	402.57	6.07		Tony Grove Ranger Station (Cache County)	2,565	2,565	2,420
	402.57	407.61	5.04		Junction SR 243 Road to Beaver Mountain (Cache County)	2,130	2,130	2,010
	407.61	410.20	2.59		Cache/Rich County Line	2,130	2,130	2,010
	410.20	414.64	4.44		West Incorporated Limits Garden City (Rich County)	2,270	2,095	1,910
	414.64	415.84	1.20		Junction SR 30 in Garden City (Rich County)	2,385	2,150	2,065

ROUTE NAME	BEG. ACCUM. MILEAGE	END. ACCUM. MILEAGE	SECTION LENGTH		LOCATION DESCRIPTION	2000	1999	1998
0089	415.84	418.71	2.87		North Inc. Limits Garden City - Utah/Idaho State Line (Rich County)	2,385	2,150	2,065
0090	0.00	0.48	0.48	*	Junction SR 13 Main Street (Box Elder County)	9,025	9,095	8,405
	0.48	1.61	1.13		Junction 600 East Street - SR 91 Brigham City (Box Elder County)	3,730	4,335	4,005
0091	0.00	0.48	0.48	*	Junction SR 15 (Box Elder County)	16,710	16,675	15,864
	0.48	1.35	0.87		Southwest Incorporated Limits Brigham City (Box Elder County)	16,710	16,675	15,864
	1.35	1.96	0.61		Junction 500 West (Box Elder County)	15,770	15,735	19,840
	1.96	3.82	1.86		Junction SR 89 & Main Street (Box Elder County)	13,690	13,660	12,995
	3.82	4.96	1.14		Junction SR 90 in Brigham City (Box Elder County)	18,380	18,340	17,450
	4.96	5.63	0.67		East Incorporated Limits Brigham City (Box Elder County)	18,380	18,340	17,450
	5.63	7.72	2.09		West Incorporated Limits Mantua (Box Elder County)	15,551	15,520	16,065
	7.72	10.00	2.28		North Incorporated Limits Mantua (Box Elder County)	14,885	14,850	14,130
	10.00	16.59	6.59		Box Elder/Cache County Line	14,885	14,850	14,130
	16.59	16.86	0.27		South Incorporated Limits Wellsville (Cache County)	14,885	14,850	14,130
	16.86	19.13	2.27		Junction SR 23 (Cache County)	15,855	15,820	15,050
	19.13	19.55	0.42		Junction SR 101 in Wellsville (Cache County)	16,522	16,490	15,690
	19.55	21.34	1.79		North Incorporated Limits Wellsville (Cache County)	17,540	17,505	16,655
	21.34	24.27	2.93		Southwest Urban Boundary Logan (Cache County)	15,638	15,607	14,655
	24.27	25.60	1.33		South Incorporated Limits Logan (Cache County)	16,457	16,295	15,060
	25.60	26.19	0.59		Junction SR 165 (Cache County)	37,920	34,395	31,485

ROUTE NAME	BEG. ACCUM. MILEAGE	END. ACCUM. MILEAGE	SECTION LENGTH		LOCATION DESCRIPTION	2000	1999	1998
0091	26.19	26.83	0.64		Junction SR 238 300 South Logan (Cache County)	33,500	33,500	28,595
	26.83	27.09	0.26		Junction 200 North (SR 30) in Logan via Main Street (Cache County)	34,545	34,815	32,180
	27.09	28.51	1.42		400 North (SR 89) in Logan (Cache County)	29,640	29,875	27,612
	28.51	29.78	1.27		North Incorporated Limits Logan & South Incorporated Limits North Logan (Cache)	28,140	28,360	26,215
	29.78	30.59	0.81		Junction 2500 North to Airport in North Logan (Cache County)	27,155	27,370	25,298
	30.59	31.26	0.67		North Incorporated Limits North Logan (Cache County)	28,310	28,535	26,375
	31.26	31.81	0.55		Junction SR 237 Road to Hyde Park (Cache County)	28,310	28,535	26,375
	31.81	32.41	0.60		North Incorporated Limits Hyde Park (Cache County)	28,650	28,875	26,690
	32.41	33.98	1.57		South Incorporated Limits Smithfield (Cache County)	24,395	24,585	22,725
	33.98	34.98	1.00		Junction SR 218 in Smithfield (Cache County)	16,707	16,380	15,140
	34.98	35.50	0.52		North Incorporated Limits Smithfield (Cache County)	12,375	11,495	10,624
	35.50	38.64	3.14		North Urbanized Boundary (Cache County)	12,005	11,220	10,835
	38.64	39.96	1.32		South Incorporated Limits Richmond (Cache County)	11,900	10,930	10,555
	39.96	41.15	1.19		Junction SR 142 in Richmond (Cache County)	9,705	10,860	10,725
	41.15	43.24	2.09		North Incorporated Limits Richmond (Cache County)	7,965	9,240	9,125
	43.24	43.64	0.40		South Incorporated Limits Lewiston (Cache County)	7,965	9,240	9,125
	43.64	43.89	0.25		Junction SR 61 in Lewiston (Cache County)	6,195	6,227	6,150
	43.89	45.22	1.33		North Inc. Limits Lewiston - Utah/Idaho State Line (Cache County)	6,195	6,227	6,150
0092	0.00	2.25	2.25	*	Junction SR 15 North of Lehi (Utah County)	11,680	11,770	10,878

ROUTE NAME	BEG. ACCUM. MILEAGE	END. ACCUM. MILEAGE	SECTION LENGTH		LOCATION DESCRIPTION	2000	1999	1998
0092	2.25	3.73	1.48		Junction 8000 West (Utah County)	11,680	11,770	10,878
	3.73	4.07	0.34		Junction 6800 West (Utah County)	9,490	9,565	9,630
	4.07	4.76	0.69		West Incorporated Limits of Highland (Utah County)	9,490	9,565	9,630
	4.76	5.65	0.89		Junction 6000 West (Utah County)	9,490	9,565	9,630
	5.65	6.27	0.62		Junction SR 74 (Utah County)	9,433	9,500	8,780
	6.27	7.40	1.13		Junction 4800 West (Utah County)	9,433	9,500	8,780
	7.40	7.52	0.12		Junction SR 146 Southeast of Alpine (Utah County)	2,345	2,105	2,025
	7.52	7.81	0.29		East Incorporated Limits of Highland & National Forest Boundary (Utah County)	2,345	2,105	2,025
	7.81	9.52	1.71		West Urban Boundary (Utah County)	1,400	2,107	2,030
	9.52	22.50	12.98		West Boundary Timpanogos National Monument (Utah County)	905	810	780
	22.50	27.18	4.68		Aspen Grove - SR 189 Provo Canyon (Utah County)	1,104	995	956
0093	0.00	0.35	0.35	*	Junction SR 15 - Junction SR 89 via 2600 South (Utah County)	26,605	33,195	30,680
0094	0.00	0.94	0.94	*	Junction SR 70 - Thompson (Grand County)	692	700	675
0095	0.00	16.15	16.15	*	Junction SR 24 in Hanksville (Wayne County)	885	895	820
	16.15	26.14	9.99		Wayne/Garfield County Line	885	895	820
	26.14	47.43	21.29		Junction SR 276 (Garfield County)	440	440	412
	47.43	83.65	36.22		Garfield/San Juan County Line	440	440	412
	83.65	91.26	7.61		Junction SR 276 to Halls Crossing (San Juan County)	440	440	412
	91.26	121.50	30.24		Junction SR 275 Road to Natural Bridges - SR 191 (San Juan County)	617	617	580

ROUTE NAME	BEG. ACCUM. MILEAGE	END. ACCUM. MILEAGE	SECTION LENGTH		LOCATION DESCRIPTION	2000	1999	1998
0096	0.00	5.69	5.69	*	Clear Creek (Carbon County)	585	585	545
	5.69	6.56	0.87		South Incorporated Limits Scofield (Carbon County)	740	740	690
	6.56	13.57	7.01		North Incorporated Limits Scofield (Carbon County)	910	911	850
	13.57	22.65	9.08		Carbon/Utah County Line - Junction SR 6	910	911	850
0097	0.00	2.03	2.03	*	Junction SR 37 Hooper (Davis County)	3,665	3,705	3,575
	2.03	3.08	1.05		West Urban Boundry (Davis County)	5,475	5,515	5,095
	3.08	3.58	0.50		Junction SR 108 (Weber County)	10,476	10,550	9,750
	3.58	4.33	0.75		West Incorporated Limits Roy via 5600 South (Weber County)	12,245	12,340	11,603
	4.33	5.11	0.78		Junction 2500 West Street (Weber County)	16,220	16,345	15,377
	5.11	5.36	0.25		Junction SR 126 via 5600 South-Entrance HAFB (Weber County)	28,700	28,925	26,735
0099	0.00	1.18	1.18	*	Junction SR 15 (Millard County)	2,655	2,685	3,385
	1.18	3.10	1.92		South Incorporated Limits Fillmore (Millard County)	3,220	3,090	2,980
	3.10	4.08	0.98		Junction SR 100 in Fillmore (Millard County)	5,510	5,570	5,375
	4.08	4.20	0.12		North Incorporated Limits Fillmore - SR 15 (Millard County)	2,370	2,520	2,430
0100	0.00	1.60	1.60	*	Junction SR 99 in Fillmore (Millard County)	1,070	1,015	980
	1.60	4.67	3.07		West Incorporated Limits Fillmore (Millard County)	970	980	980
	4.67	16.98	12.31		Junction Local Road East of Flowell - Junction SR 50 (Millard County)	480	510	490
0101	0.00	1.21	1.21	*	Junction SR 23 in Wellsville (Cache County)	3,845	3,885	3,750
	1.21	1.82	0.61		Junction SR 91 (Cache County)	5,405	5,465	5,275

ROUTE NAME	BEG. ACCUM. MILEAGE	END. ACCUM. MILEAGE	SECTION LENGTH		LOCATION DESCRIPTION	2000	1999	1998
0101	1.82	3.09	1.27		East Incorporated Limits Wellsville (Cache County)	4,050	5,280	5,095
	3.09	5.91	2.82		West Incorporated Limits Hyrum (Cache County)	6,165	5,340	5,155
	5.91	6.02	0.11		Junction SR 165 in Hyrum (Cache County)	2,695	2,435	2,750
	6.02	8.10	2.08		East Incorporated Limits Hyrum (Cache County)	1,335	500	2,010
	8.10	21.23	13.13		Wasatch National Forest Boundary (Cache County)	860	308	1,285
	21.23	21.73	0.50		Hardware Ranch - Visitors Center (Cache County)	630	230	865
0102	0.00	9.40	9.40	*	Junction SR 83 (Box Elder County)	1,230	1,240	1,090
	9.40	14.13	4.73		Thacher (Box Elder County)	1,920	1,938	1,795
	14.13	14.39	0.26		Junction SR 84 (Box Elder County)	3,485	4,645	4,482
	14.39	17.50	3.11		West Incorporated Limits Tremonton (Box Elder County)	7,435	7,520	7,262
	17.50	18.00	0.50		Junction SR 13 (Box Elder County)	3,415	3,450	3,330
	18.00	19.86	1.86		East Incorporated Limits Tremonton (Box Elder County)	2,595	2,625	3,195
	19.86	20.07	0.21		Deweyville West Incorporated Limits - Junction SR 38 (Box Elder County)	2,560	3,795	3,665
0103	0.00	0.20	0.20	*	Junction SR 126 - 600 North Entrance Hill Air Force Base (Weber County)	18,300	18,445	17,050
0104	0.00	0.78	0.78	*	Junction SR 126 at Wilson (Weber County)	13,445	13,600	13,130
	0.78	1.00	0.22		Junction SR 15 (Weber County)	13,405	13,560	13,090
	1.00	1.51	0.51		West Urban Boundary Ogden (Weber County)	13,330	13,435	12,415
	1.51	1.88	0.37		West Incorporated Limits Ogden (Weber County)	13,765	13,870	13,210
	1.88	2.49	0.61		Begin Divided Highway - Wall Avenue Eastbound (Weber County)	15,305	6,740	6,615

ROUTE NAME	BEG. ACCUM. MILEAGE	END. ACCUM. MILEAGE	SECTION LENGTH		LOCATION DESCRIPTION	2000	1999	1998
0104	2.49	3.08	0.59	*	One Way Couplet Westbound - End of Divided Highway (Weber County)	7,105	7,160	6,615
0105	0.00	0.70	0.70	*	Junction SR 15 - SR 106 Parrish Lane Centerville (Davis County)	14,965	15,080	16,700
0106	0.00	0.64	0.64	*	Junction SR 89 in Bountiful (Davis County)	11,395	11,485	10,615
	0.64	1.32	0.68		1500 South Street Five Points (Davis County)	14,121	14,865	13,737
	1.32	1.98	0.66		500 South Street (Davis County)	11,525	12,330	11,395
	1.98	2.23	0.25		400 North Street (Davis County)	16,555	16,685	15,200
	2.23	2.74	0.51		Junction Main Street via 400 North (Davis County)	16,085	16,210	14,982
	2.74	3.02	0.28		1000 North Street (Davis County)	13,445	13,550	12,525
	3.02	4.23	1.21		North Inc. Limits Bountiful & South Inc. Limits Centerville (Davis County)	12,655	12,755	11,786
	4.23	6.39	2.16		Junction SR 105 Parrish Lane (Davis County)	16,325	16,450	15,875
	6.39	8.50	2.11		North Inc. Limits Centerville & South Inc. Limits Farmington (Davis County)	14,975	15,090	13,945
	8.50	9.50	1.00		Junction SR 227 State Street in Farmington (Davis County)	12,140	12,235	11,306
	9.50	10.25	0.75		Junction SR 225 in Farmington (Davis County)	8,585	8,650	7,995
	10.25	10.62	0.37		Junction SR 272 in Farmington - SR 89 (Davis County)	9,185	9,255	7,970
0107	0.00	2.50	2.50	*	Junction SR 110 (Davis County)	4,330	5,080	4,692
	2.50	3.00	0.50		Junction SR 108 in West Point (Davis County)	10,785	10,870	10,045
	3.00	3.08	0.08		East Incorporated Limits West Point (Davis County)	11,125	11,210	10,956
	3.08	3.51	0.43		West Incorporated Limits Clearfield (Davis County)	11,125	11,210	10,956
	3.51	4.50	0.99		1000 West - Junction SR 126 in Clearfield (Davis County)	14,755	14,870	14,536

ROUTE NAME	BEG. ACCUM. MILEAGE	END. ACCUM. MILEAGE	SECTION LENGTH		LOCATION DESCRIPTION	2000	1999	1998
0108	0.00	0.63	0.63	*	Junction SR 15 Syracuse Interchange (Davis County)	32,585	32,840	30,355
	0.63	0.93	0.30		Junction SR 126 (Davis County)	29,850	30,085	27,805
	0.93	1.50	0.57		10th Street West Inc. Layton & East Incl. Clearfield (Davis County)	29,565	29,797	25,911
	1.50	2.93	1.43		Entrance to Freeport Center (Davis County)	17,945	18,085	14,390
	2.93	4.02	1.09		West Inc. Limits Clearfield & East Inc. Limits Syracuse (Davis County)	17,945	18,085	14,390
	4.02	5.40	1.38		Junction SR 127 in Syracuse (Davis County)	8,770	8,837	7,685
	5.40	5.93	0.53		North Inc. Limits Syracuse & South Inc. Limits West Point (Davis County)	5,670	5,715	5,283
	5.93	6.43	0.50		Junction SR 107 in West Point (Davis County)	6,190	5,740	5,885
	6.43	7.44	1.01		North Inc. Limits West Point & South Inc. Limits Clinton (Davis County)	7,975	8,035	7,215
	7.44	8.32	0.88		Junction SR 37 in Clinton (Davis County)	6,565	6,613	5,905
	8.32	8.81	0.49		Davis/Weber County Line & North Inc. Limits Clinton & South Incorporated Limits Roy	9,890	9,967	8,667
	8.81	8.94	0.13		West Incorporated Limits Roy (Weber County)	9,890	9,967	8,667
	8.94	11.27	2.33		Junction 5600 South Street (SR 97) (Weber County)	13,595	13,700	11,500
	11.27	13.67	2.40		Junction 4000 South Street (SR 37) - SR 126 (Weber County)	12,745	12,846	11,470
0109	0.00	0.44	0.44	*	Junction SR 126 (Weber County)	20,350	19,115	17,665
	0.44	1.41	0.97		Junction 425 East Street (Fort Lane) Layton (Davis County)	17,373	16,705	15,440
	1.41	2.96	1.55		East Incorporated Limits of Layton - SR 89 (Davis County)	7,580	7,505	7,080
0110	0.00	0.68	0.68	*	Junction SR 127 (Davis County)	1,175	1,180	1,090
	0.68	1.98	1.30		South Incorporated Limits West Point (Davis County)	1,175	1,180	1,090

ROUTE NAME	BEG. ACCUM. MILEAGE	END. ACCUM. MILEAGE	SECTION LENGTH		LOCATION DESCRIPTION	2000	1999	1998
0110	1.98	3.47	1.49		Junction SR 107 - Junction SR 37 West of Clinton (Davis County)	2,095	2,110	1,950
0111	0.00	2.31	2.31	*	Junction SR 48 East of Copperton (Salt Lake County)	5,160	7,245	6,995
	2.31	4.42	2.11		7800 South North Incorporated Limits West Jordan (Salt Lake County)	3,925	6,220	6,005
	4.42	5.70	1.28		South Incorporated Limits West Valley City (Salt Lake County)	3,925	6,220	6,005
	5.70	7.03	1.33		5400 South Street (SR 173) (Salt Lake County)	9,370	9,475	9,150
	7.03	8.06	1.03		Bacchus (Urbanized Boundary) (Salt Lake County)	11,275	11,360	10,500
	8.06	9.07	1.01		4100 South North Incorporated Limits West Valley (Salt Lake County)	13,940	14,050	12,983
	9.07	9.56	0.49		Junction 3500 South (SR 171) via 8400 West (Salt Lake County)	15,585	15,705	14,514
	9.56	10.55	0.99		3100 South in Magna - 2100 South (Salt Lake County)	13,205	13,310	12,300
0112	0.00	0.61	0.61	*	Junction SR 138 (Tooele County)	6,570	6,645	6,415
	0.61	6.83	6.22		East Incorporated Limits Grantsville (Tooele County)	6,570	6,645	6,415
	6.83	8.57	1.74		West Incorporated Limits Tooele - Junction SR 36 (Tooele County)	7,665	7,725	7,140
0113	0.00	1.48	1.48	*	Junction SR 189 (Wasatch County)	2,095	2,115	2,040
	1.48	3.27	1.79		North Incorporated Limits Charleston (Wasatch County)	2,710	2,740	2,645
	3.27	3.89	0.62		South Incorporated Limits Midway (Wasatch County)	2,745	2,830	2,732
	3.89	4.76	0.87		Junction SR 224 in Midway (Wasatch County)	7,990	8,060	7,800
	4.76	6.27	1.51		East Incorporated Limits Midway (Wasatch County)	6,150	7,355	7,100
	6.27	7.11	0.84		West Incorporated Limits Heber - SR 40 in Heber (Wasatch County)	6,535	7,250	7,000
0114	0.00	0.91	0.91	*	Junction 500 West Street in Provo (Utah County)	28,220	28,444	35,555

ROUTE NAME	BEG. ACCUM. MILEAGE	END. ACCUM. MILEAGE	SECTION LENGTH		LOCATION DESCRIPTION	2000	1999	1998
0114	0.91	1.42	0.51		Junction SR 15 via Center Street (Utah County)	13,905	14,015	18,790
	1.42	2.21	0.79		2050 West in Provo (Utah County)	10,210	10,290	12,995
	2.21	4.84	2.63		North Incorporated Limits Provo (Utah County)	10,210	10,290	12,995
	4.84	6.44	1.60		Junction SR 265 South Incorporated Limits Orem (Utah County)	10,365	10,445	14,725
	6.44	7.47	1.03		Center Street Orem (Utah County)	9,750	9,825	12,380
	7.47	8.47	1.00		800 North Orem (SR 52) (Utah County)	10,410	11,696	13,760
	8.47	10.26	1.79		Junction SR 241 North Inc. Limits Orem & South Inc. Limits Lindon (Utah County)	13,935	14,042	16,520
	10.26	10.73	0.47		North Inc. Limits Lindon & South Inc. Limits Pleasant Grove - SR 89 (Utah County)	13,935	14,042	16,520
0115	0.00	0.65	0.65	*	Junction SR 198 (Utah County)	14,375	13,880	12,445
	0.65	0.77	0.12		North Incorporated Limits Payson (Utah County)	12,625	10,430	9,640
	0.77	2.03	1.26		Junction SR 15 (Utah County)	1,545	1,555	1,435
	2.03	3.71	1.68		North Urban Boundary Payson (Utah County)	1,315	1,330	1,280
	3.71	5.87	2.16		Junction SR 147 Benjamin via 3200 West (Utah County)	650	655	630
	5.87	6.22	0.35		1400 West Street via 7300 South (Utah County)	1,165	1,175	1,135
	6.22	7.80	1.58		West Urban Boundary (Utah County)	1,390	1,400	1,290
	7.80	8.27	0.47		West Incorporated Limits Spanish Fork - SR 156 (Utah County)	1,680	1,690	1,560
0116	0.00	0.18	0.18	*	Junction SR 132 (Sanpete County)	2,445	3,335	3,220
	0.18	6.50	6.32		East Incorporated Limits Moroni (Sanpete County)	2,600	3,715	3,715
	6.50	7.04	0.54		West Inc. Limits Mount Pleasant - Junction SR 89 (Sanpete County)	2,425	3,760	4,170

ROUTE NAME	BEG. ACCUM. MILEAGE	END. ACCUM. MILEAGE	SECTION LENGTH		LOCATION DESCRIPTION	2000	1999	1998
0117	0.00	0.83	0.83	*	Junction Local Road at 200 West in Wales (Sanpete County)	300	345	330
	0.83	4.90	4.07		South Incorporated Limits Wales (Sanpete County)	725	730	703
	4.90	7.13	2.23		Junction SR 132 (Sanpete County)	765	770	742
	7.13	8.28	1.15		Junction SR 89 (Sanpete County)	600	785	756
	8.28	9.18	0.90		West Incorporated Limits Spring City (Sanpete County)	760	764	695
	9.18	12.17	2.99		North Incorporated Limits Spring City - Junction SR 89 (Sanpete County)	1,615	1,630	1,350
0118	0.00	0.50	0.50	*	Junction SR 70 (Sevier County)	945	954	900
	0.50	0.86	0.36		Junction Center Street in Joseph (Sevier County)	690	695	655
	0.86	5.37	4.51		East Incorporated Limits Joseph (Sevier County)	535	750	723
	5.37	6.72	1.35		West Incorporated Limits Monroe (Sevier County)	2,571	3,025	2,920
	6.72	10.09	3.37		North Incorporated Limits Monroe (Sevier County)	2,710	3,090	2,980
	10.09	12.61	2.52		Junction SR 258 (Sevier County)	4,520	4,570	4,155
	12.61	14.74	2.13		Richfield South Urban Boundary - Junction SR 120 (Sevier County)	4,465	4,500	3,970
	14.75	15.12	0.37	*	Junction SR 120 (Sevier County)	8,085	8,145	7,105
	15.12	15.54	0.42		400 East via 300 North Richfield (Sevier County)	7,210	7,265	6,715
	15.54	15.71	0.17		Junction SR 119 (Sevier County)	4,445	4,495	4,340
	15.71	21.38	5.67		East Urban Boundary Richfield (Sevier County)	4,445	4,495	4,340
	21.38	23.57	2.19		Junction Local Road (Sevier County)	4,545	4,595	4,436
	23.57	24.08	0.51		Southwest Incorporated Limits Sigurd - Junction SR 24 (Sevier County)	4,545	4,595	4,436

ROUTE NAME	BEG. ACCUM. MILEAGE	END. ACCUM. MILEAGE	SECTION LENGTH		LOCATION DESCRIPTION	2000	1999	1998
0119	0.00	0.16	0.16	*	Junction SR 118 East Incorporated Limits Richfield (Sevier County)	2,260	2,275	2,610
	0.16	4.14	3.98		East Urban Boundary Richfield (Sevier County)	2,205	2,545	2,545
	4.14	8.80	4.66		Junction Local Road to Glenwood - Junction SR 24 (Sevier County)	1,320	1,335	1,335
0120	0.00	1.02	1.02	*	Junction SR 70 (South Richfield Interchange) (Sevier County)	5,620	5,662	4,924
	1.02	2.32	1.30		Junction SR 118 (Sevier County)	16,780	16,910	14,080
	2.32	2.61	0.29		Center Street via Main Street (Sevier County)	19,760	19,914	16,595
	2.61	3.34	0.73		Junction 300 North in Richfield (SR 118) (Sevier County)	6,960	7,015	5,775
	3.34	3.90	0.56		North Incorporated Limits Richfield - Junction SR 70 (Sevier County)	3,580	3,604	3,134
0121	0.00	2.68	2.68	*	Junction SR 40 (Duchesne County)	7,855	7,943	7,355
	2.68	4.95	2.27		Northwest Incorporated Limits Roosevelt (Duchesne County)	7,100	7,180	6,649
	4.95	9.97	5.02		Local Road to Cedarview (Duchesne County)	1,345	2,403	2,225
	9.97	12.77	2.80		Neola (Duchesne County)	885	895	786
	12.77	17.43	4.66		Duchesne/Uintah County Line	530	533	494
	17.43	23.73	6.30		Junction Local Road to Ballard (Uintah County)	760	766	710
	23.73	37.64	13.91		La Point (Uintah County)	2,960	2,990	1,265
	37.64	38.66	1.02		Maeser West Urban Boundary Vernal (Uintah County)	7,160	7,215	6,160
	38.66	40.13	1.47		West Incorporated Limits Vernal - SR 40 in Vernal (Uintah County)	9,120	9,190	8,510
0122	0.00	0.45	0.45	*	Hiawatha (Rail Road Crossing) (Carbon County)	765	770	740
	0.45	8.79	8.34		East Incorporated Limits Hiawatha - Junction SR 10 (Carbon County)	1,655	1,670	1,610

ROUTE NAME	BEG. ACCUM. MILEAGE	END. ACCUM. MILEAGE	SECTION LENGTH		LOCATION DESCRIPTION	2000	1999	1998
0123	0.00	7.12	7.12	*	Junction SR 6 (Carbon County)	3,270	3,306	3,575
	7.12	8.72	1.60		West Incorporated Limits East Carbon City (Carbon County)	2,930	2,964	3,205
	8.72	9.59	0.87		Junction SR 124 (Carbon County)	2,335	2,360	2,551
	9.59	10.84	1.25		East Inc. Limits East Carbon City & West Inc. Limits Sunnyside (Carbon County)	1,725	1,304	1,410
	10.84	11.46	0.62		North Inc. Limits Sunnyside - Entrance Sunnyside Mine (Carbon County)	490	494	535
0124	0.00	2.47	2.47	*	Geneva Coal Mine (Carbon County)	155	155	310
	2.47	5.42	2.95		Carbon/Emery County Line	155	155	310
	5.42	7.96	2.54		South Inc. Limits East Carbon City - Junction SR 123 (Emery County)	175	175	350
0125	0.00	7.43	7.43	*	Junction SR 50 (Millard County)	1,270	1,280	1,235
	7.43	9.19	1.76		Junction Local Road (Millard County)	1,270	1,280	1,235
	9.19	10.12	0.93		South Incorporated Limits Oak City (Millard County)	825	855	825
	10.12	21.54	11.42		North Incorporated Limits Oak City (Millard County)	275	335	320
	21.54	22.15	0.61		South Incorporated Limits Leamington - Junction SR 132 (Millard County)	220	315	300
0126	0.00	0.49	0.49	*	Junction SR 15 (Davis County)	18,515	18,658	16,225
	0.49	1.58	1.09		Gentile Street in Layton (SR 109) (Davis County)	22,655	22,835	18,839
	1.58	3.20	1.62		Junction Hillfield Road (SR 232) (Davis County)	23,720	24,535	21,335
	3.20	3.39	0.19		Junction Syracuse Road (SR 108) (Davis County)	20,775	20,938	18,207
	3.39	4.45	1.06		North Inc. Limits Layton & South Inc. Limits Clearfield (Davis County)	18,510	18,655	15,582
	4.45	5.64	1.19		Junction 700 South Street (SR 193) (Davis County)	21,785	21,955	21,415

ROUTE NAME	BEG. ACCUM. MILEAGE	END. ACCUM. MILEAGE	SECTION LENGTH		LOCATION DESCRIPTION	2000	1999	1998
0126	5.64	5.98	0.34		Junction 300 North Street (SR 107) (Davis County)	21,350	21,515	21,675
	5.98	6.14	0.16		Junction SR 103 (Davis County)	23,810	23,995	22,176
	6.14	7.13	0.99		North Inc. Limits Clearfield & South Inc. Limits Sunset (Davis County)	22,235	19,720	18,228
	7.13	8.02	0.89		Junction SR 37 in Sunset (Davis County)	24,785	24,980	23,090
	8.02	8.65	0.63		Davis/Weber County Line & North Inc. Limits Sunest & South Inc. Roy (Weber County)	24,785	24,980	23,090
	8.65	9.04	0.39		5600 South (SR 97) in Roy (Weber County)	31,330	31,575	29,184
	9.04	10.15	1.11		Riverdale Road (SR 26) (Weber County)	23,530	23,715	21,920
	10.15	10.65	0.50		4400 South Street Route 3316 in Roy (weber County)	25,705	25,905	23,942
	10.65	11.13	0.48		4000 South Street Route 3318 (Weber County)	25,705	25,905	23,942
	11.13	11.32	0.19		Junction SR 79 (Weber County)	17,055	17,190	15,888
	11.32	11.65	0.33		North Incorporated Limits Roy (Weber County)	17,055	17,190	15,888
	11.65	13.27	1.62		Junction SR 108 (Weber County)	19,785	19,940	18,430
	13.27	14.36	1.09		Junction Wilson Lane (SR 104) (Weber County)	22,745	23,010	21,915
	14.36	14.84	0.48		Junction 12th Street (SR 39) (Weber County)	6,345	6,400	6,165
	14.84	16.45	1.61		700 South Street (Weber County)	6,345	6,400	6,165
	16.45	18.64	2.19		South Incorporated Limits of Farr West (Weber County)	6,345	6,400	6,165
	18.64	20.75	2.11		Junction SR 134 East of Plain City (Weber County)	3,780	3,822	3,475
	20.75	21.08	0.33		Weber/Box Elder County Line	3,780	3,822	3,475
	21.08	21.49	0.41		Junction SR 15 - SR 89 (Box Elder County)	6,440	6,515	5,475

ROUTE NAME	BEG. ACCUM. MILEAGE	END. ACCUM. MILEAGE	SECTION LENGTH		LOCATION DESCRIPTION	2000	1999	1998
0127	0.00	0.97	0.97	*	Junction SR 110 (Davis County)	2,080	2,100	2,020
	0.97	1.04	0.07		Southwest Urban Boundary (Davis County)	2,130	2,146	2,025
	1.04	1.72	0.68		West Incorporated Limits Syracuse (Davis County)	2,130	2,146	2,025
	1.72	2.01	0.29		Junction Bluff Road (Davis County)	3,010	3,030	2,800
	2.01	2.51	0.50		2500 West Street - Junction SR 108 Syracuse (Davis County)	6,495	3,930	3,630
0128	0.00	15.59	15.59	*	Junction SR 191 North of Moab (Grand County)	750	755	775
	15.59	44.73	29.14		Local Road to Castle Valley - Junction SR 70 (Grand County)	645	648	665
0130	0.00	0.21	0.21	*	Junction SR 15 (Iron County)	6,618	6,665	6,160
	0.21	1.74	1.53		South Incorporated Limits of Cedar City (Iron County)	12,410	12,505	11,559
	1.74	2.22	0.48		400 South in Cedar City (Iron County)	31,040	31,285	28,917
	2.22	2.47	0.25		Junction SR 14 in Cedar City (Iron County)	28,424	28,625	26,460
	2.47	2.95	0.48		Junction SR 56 in Cedar City (Iron County)	24,250	24,440	24,612
	2.95	5.31	2.36		600 North in Cedar City (Iron County)	19,140	19,290	19,290
	5.31	5.53	0.22		North Cedar City Interchange (Iron County)	11,400	11,490	11,490
	5.53	8.37	2.84		North Incorporated Limits Cedar City (Iron County)	4,345	4,375	5,548
	8.37	18.88	10.51		Junction Local Road West of Enoch (Iron County)	1,205	1,215	1,170
	18.88	36.64	17.76		Junction Local Road to Parowan Gap (Iron County)	1,075	1,085	1,075
	36.64	41.48	4.84		Iron/Beaver County Line	1,015	985	950
	41.48	42.08	0.60		South Incorporated Limits Minersville (Beaver County)	855	955	920

ROUTE NAME	BEG. ACCUM. MILEAGE	END. ACCUM. MILEAGE	SECTION LENGTH		LOCATION DESCRIPTION	2000	1999	1998
0130	42.08	42.24	0.16		North Incorporated Limits Minersville - Junction SR 21 (Beaver County)	890	900	865
0131	0.00	0.45	0.45	*	Road begins 1100 Feet West of Junction SR 15 (Davis County)	20,311	20,455	14,715
	0.45	0.79	0.34		500 West Bountiful - 200 West (Davis County)	22,115	22,290	17,790
0132	0.00	0.50	0.50	*	Junction SR 6 (Millard County)	1,040	1,050	1,043
	0.50	3.77	3.27		Northeast Incoprorated Limits Lynndyl (Millard County)	1,200	1,210	1,165
	3.77	5.37	1.60		West Incorporated Limits Leamington (Millard County)	1,210	1,220	1,175
	5.37	5.55	0.18		Junction SR 125 in Leamington (Millard County)	1,235	1,065	1,028
	5.55	8.67	3.12		East Incorporated Limits Leamington (Millard County)	1,050	1,060	1,020
	8.67	20.02	11.35		Millard/Juab County Line	1,420	1,435	1,384
	20.02	31.82	11.80		Junction Local Road (Juab County)	1,420	1,435	1,384
	31.82	32.95	1.13		Junction Local Road (Juab County)	1,440	1,455	1,405
	32.95	33.33	0.38		West Incorporated Limits Nephi (Juab County)	2,450	2,475	1,980
	33.33	34.39	1.06		Junction SR 41 in Nephi (Juab County)	2,900	3,994	2,796
	34.39	34.89	0.50		Junction SR 15 (Juab County)	4,600	4,650	2,414
	34.89	41.99	7.10		East Incorporated Limits Nephi (Juab County)	2,855	2,885	2,012
	41.99	47.07	5.08		Juab/Sanpete County Line	2,460	2,488	1,911
	47.07	48.41	1.34		North Incorporated Limits Fountain Green (Sanpete County)	3,165	3,197	2,558
	48.41	54.60	6.19		South Incorporated Limits Fountain Green (Sanpete County)	2,955	3,378	2,783
	54.60	56.01	1.41		North Incorporated Limits Moroni (Sanpete County)	2,655	2,685	2,268

ROUTE NAME	BEG. ACCUM. MILEAGE	END. ACCUM. MILEAGE	SECTION LENGTH		LOCATION DESCRIPTION	2000	1999	1998
0132	56.01	56.33	0.32		Junction SR 116 in Moroni (Sanpete County)	2,720	2,751	2,551
	56.33	59.51	3.18		South Incorporated Limits Moroni (Sanpete County)	2,455	3,005	2,902
	59.51	63.37	3.86		Junction SR 117 at Chester - Junction SR 89 (Sanpete County)	2,865	2,895	2,794
0133	0.00	1.21	1.21	*	South Incorporated Limits Kanosh (Millard County)	855	860	860
	1.21	6.26	5.05		North Incorporated Limits Kanosh (Millard County)	720	725	760
	6.26	7.13	0.87		South Incorporated Limits Meadow (Millard County)	1,125	1,135	1,135
	7.13	7.20	0.07		North Incorporated Limits Meadow - Junction SR 15 (Millard County)	2,800	2,830	2,730
0134	0.00	1.00	1.00	*	Junction SR 37 (Weber County)	3,125	3,160	3,050
	1.00	3.79	2.79		West Haven Incorporated Limits (Weber County)	3,125	3,160	3,050
	3.79	6.27	2.48		Junction 12th Street (SR 39) (Weber County)	3,130	2,330	2,250
	6.27	9.06	2.79		South Incorporated Limits Plain City (Weber County)	2,125	1,850	1,783
	9.06	11.33	2.27		East Incorporated Limits Plain City (Weber County)	4,670	4,365	4,215
	11.33	11.59	0.26		Junction SR 15 (Weber County)	14,885	14,385	13,295
	11.59	12.38	0.79		West Incorporated Limits Pleasant View - SR 89 (Weber County)	14,005	14,115	13,045
0136	0.00	3.46	3.46	*	Junction SR 50 - Junction SR 6 (Millard County)	280	280	270
0137	0.00	0.62	0.62	*	Junction SR 89 (Sanpete County)	1,000	1,010	1,376
	0.62	6.50	5.88		East Incorporated Limits Gunnison (Sanpete County)	925	935	980
	6.50	8.32	1.82		West Incorporated Limits Mayfield (Sanpete County)	1,080	1,090	1,135
	8.32	11.33	3.01		North Incorporated Limits Mayfield - Junction SR 89 (Sanpete County)	375	350	395

ROUTE NAME	BEG. ACCUM. MILEAGE	END. ACCUM. MILEAGE	SECTION LENGTH		LOCATION DESCRIPTION	2000	1999	1998
0138	0.00	4.29	4.29	*	Junction SR 80 at Stansbury (Tooele County)	1,441	1,360	1,310
	4.29	7.32	3.03		Junction Local Road (Tooele County)	3,815	3,420	3,300
	7.32	12.14	4.82		North Incorporated Limits Grantsville (Tooele County)	7,305	6,300	6,080
	12.14	12.38	0.24		Junction SR 112 in Grantsville (Tooele County)	6,398	5,980	5,772
	12.38	20.38	8.00		East Incorporated Limits Grantsville - Junction SR 36 (Tooele County)	6,976	6,520	6,292
0139	0.00	1.41	1.41	*	Junction SR 6 - SR 157 South of Helper (Utah County)	3,170	3,205	3,095
0140	0.00	2.55	2.55	*	Junction Redwood Road (SR 68) at Bluffdale - SR 15 (Salt Lake County)	4,795	4,830	9,660
0141	0.00	2.97	2.97	*	Junction SR 6 (Utah County)	265	265	255
	2.97	6.61	3.64		Northeast Inc. Limits Genola - SR 147 (10400 South) (Utah County)	850	855	825
0142	0.00	0.03	0.03	*	Junction SR 23 (Cache County)	855	860	830
	0.03	4.48	4.45		Northwest Incorporated Limits Newton (Cache County)	950	960	926
	4.48	4.96	0.48		South Incorporated Limits Clarkston (Cache County)	825	830	800
	4.96	5.37	0.41		Center Street in Clarkston (Cache County)	805	810	780
	5.37	9.44	4.07		East Incorporated Limits Clarkston (Cache County)	748	755	725
	9.44	9.71	0.27		West Incorporated Limits Trenton (Cache County)	1,040	1,049	1,010
	9.71	12.07	2.36		Junction SR 23 in Trenton (Cache County)	1,035	1,045	1,005
	12.07	14.10	2.03		East Incorporated Limits Trenton (Cache County)	1,035	1,045	1,005
	14.10	15.34	1.24		West Incorporated Limits Lewiston (Cache County)	1,155	1,165	1,121
	15.34	16.63	1.29		East Incorporated Limits Lewiston (Cache County)	1,580	1,595	1,540

ROUTE NAME	BEG. ACCUM. MILEAGE	END. ACCUM. MILEAGE	SECTION LENGTH		LOCATION DESCRIPTION	2000	1999	1998
0142	16.63	17.24	0.61		West Incorporated Limits Richmond - SR 91 (Cache County)	1,415	1,875	1,807
0143	0.00	0.30	0.30	*	Junction SR 15 (Iron County)	3,350	3,450	3,235
	0.30	2.62	2.32		West Incorporated Limits Parowan (Iron County)	4,505	5,185	4,860
	2.62	4.01	1.39		Junction SR 274 in Parowan (Iron County)	3,440	3,445	3,230
	4.01	13.40	9.39		South Incorporated Limits Parowan (Iron County)	2,155	2,155	2,020
	13.40	16.16	2.76		North Incorporated Limits Brianhead (Iron County)	1,280	2,050	1,920
	16.16	18.15	1.99		South Incorporated Limits Brianhead (Iron County)	1,280	2,050	1,920
	18.15	19.05	0.90		North Entrance Cedar Breaks (Iron County)	1,280	2,050	1,920
	19.05	19.44	0.39		Junction Cedar Breaks Park Road (Iron County)	1,065	1,065	995
	19.44	27.48	8.04		East Entrance Cedar Breaks (Iron County)	1,065	1,065	995
	27.48	32.15	4.67		Iron/Garfield County Line	1,065	1,065	995
	32.15	50.20	18.05		Panguitch Lake (Garfield County)	995	995	895
	50.20	50.79	0.59		South Incorporated Limits Panguitch - SR 89 (Garfield County)	2,045	2,045	1,270
0144	0.00	2.37	2.37	*	Jct. SR 92 American Fork Canyon - Tibble Fork Reservoir (Utah County)	350	315	300
0145	0.00	0.49	0.49	*	Jct. SR 15 - SR 89 West Inc. Limits American Fork via Main Street (Utah County)	17,590	17,725	16,380
0146	0.00	0.22	0.22	*	Junction SR 89 (Utah County)	16,250	16,375	15,133
	0.22	0.76	0.54		200 South via 100 East (Utah County)	14,550	14,665	14,365
	0.76	1.21	0.45		500 North via 100 East Pleasant Grove (Utah County)	8,450	8,515	7,870
	1.21	2.42	1.21		1100 North via 100 East Pleasant Grove (Utah County)	8,450	8,515	7,870

ROUTE NAME	BEG. ACCUM. MILEAGE	END. ACCUM. MILEAGE	SECTION LENGTH		LOCATION DESCRIPTION	2000	1999	1998
0146	2.42	4.00	1.58		North Incorporated Limits Pleasant Grove (Utah County)	6,895	6,195	5,960
	4.00	5.03	1.03		9850 North via 100 East Pleasant Grove (Utah County)	6,895	6,195	5,960
	5.03	5.28	0.25		South Incorporated Limits Highland - Juction SR 92 (Utah County)	6,895	6,195	5,960
0147	0.00	4.04	4.04	*	5600 West (SR 141) Payson (Utah County)	1,988	1,450	1,400
	4.04	6.95	2.91		7300 South via 5600 West (Utah County)	1,600	1,615	1,556
	6.95	8.09	1.14		3200 West (SR 115) via 7300 South (Utah County)	1,694	1,710	1,650
	8.09	11.06	2.97		6400 South (SR 77) via 3200 West (Utah County)	1,675	1,690	1,630
	11.06	11.37	0.31		West Urban Boundry (Utah County)	1,860	1,870	1,725
	11.37	11.57	0.20		Junction SR 15 (Utah County)	1,885	1,895	1,750
	11.57	12.11	0.54		West Incorporated Limits Spanish Fork (Utah County)	1,885	1,895	1,750
	12.11	13.14	1.03		Junction SR 156 Main Street in Spanish Fork (Utah County)	3,345	3,370	3,115
	13.14	15.06	1.92		Junction SR 6 East Incorporated Limits Spanish Fork	2,040	2,555	2,360
	15.06	15.15	0.09		West Incorporated Limits Mapelton (Utah County)	2,040	2,555	2,360
	15.15	16.16	1.01		Junction SR 89 (Utah County)	2,110	2,125	1,350
	16.16	17.17	1.01		Main Street via Mapleton Road (Utah County)	1,550	1,560	1,300
	17.17	18.17	1.00		Junction Local Road Center of Mapleton - SR 89 (Utah County)	2,370	3,525	3,255
0148	0.00	2.52	2.52	*	Junction SR 14 - South Cedar Breaks National Monument Boundary (Iron County)	750	750	700
0149	0.00	4.22	4.22	*	Junction SR 40 in Jensen - Dinosaur National Monument Uintah County)	2,136	1,925	2,265
0150	0.00	1.06	1.06	*	Junction SR 32 (Wasatch County)	2,445	2,195	2,110

ROUTE NAME	BEG. ACCUM. MILEAGE	END. ACCUM. MILEAGE	SECTION LENGTH		LOCATION DESCRIPTION	2000	1999	1998
0150	1.06	4.87	3.81		East Incorporated Limits Kamas (Wasatch County)	1,280	1,150	1,105
	4.87	29.25	24.38		Wasatch National Forest Boundary (Wasatch County)	1,300	1,165	1,120
	29.25	34.12	4.87		Duchesne/Summit County Line	645	670	645
	34.12	54.54	20.42		Summit/Duchesne County Line - Utah/Wyoming State Line	570	510	489
0151	0.00	0.50	0.50	*	Junction Redwood Road (SR 68) via 10400 South (Salt Lake County)	15,847	14,170	17,525
	0.50	2.24	1.74		Junction 1300 West - SR 15 via 10600 South (Salt lake County)	21,178	19,936	22,421
0152	0.00	0.72	0.72	*	Junction 900 East (Salt Lake County)	20,840	21,005	19,315
	0.72	1.45	0.73		1300 East via Van Winkle Expressway (Salt Lake County)	17,590	17,725	17,545
	1.45	2.27	0.82		5600 South (Salt Lake County)	25,160	25,356	24,265
	2.27	2.42	0.15		6100 South (One-Way) Southbound Highland Drive (Salt Lake County)	22,535	22,710	20,990
	2.42	2.52	0.10		Highland Drive Northbound (1 Way Travel Only) (Salt lake County)	35,720	36,000	33,275
	2.52	3.02	0.50		6200 South Street - SR 215 Eastbound On & Off Ramps (Salt lake County)	48,355	48,735	45,045
0153	0.00	1.11	1.11	*	Junction SR 160 in Beaver (Beaver County)	4,170	4,215	4,485
	1.11	4.53	3.42		East Incorporated Limits Beaver (Beaver County)	2,180	2,205	2,345
	4.53	26.86	22.33		Fishlake National Forest Boundary (Beaver County)	60	60	60
	26.86	37.85	10.99		Piute/Beaver County Line	125	125	125
	37.85	40.47	2.62		West Incorporated Limits Junction - SR 89 (Piute County)	180	180	180
0154	0.00	2.87	2.87	*	Junction SR 15 (Salt Lake County)	16,525	16,655	17,000
	2.87	3.87	1.00		Junction Redwood Road (SR 68) (Salt Lake County)	18,955	19,105	19,500

ROUTE NAME	BEG. ACCUM. MILEAGE	END. ACCUM. MILEAGE	SECTION LENGTH		LOCATION DESCRIPTION	2000	1999	1998
0154	3.87	5.38	1.51		Junction 2700 West via Bangerter Highway (Salt Lake County)	20,415	20,575	21,000
	5.38	6.39	1.01		Junction 13400 South (Salt Lake County)	21,870	22,040	22,500
	6.39	7.91	1.52		Junction 12600 South (Salt Lake County)	22,840	23,020	23,500
	7.91	9.23	1.32		Junction 11400 South (Salt Lake County)	24,785	24,980	25,500
	9.23	10.02	0.79		Junction 10400 South (Salt Lake County)	24,785	24,980	25,500
	10.02	11.03	1.01		9800 South via Bangerter Highway (Salt Lake County)	26,885	27,095	27,657
	11.03	12.53	1.50		9000 South via Bangerter Highway (Salt Lake County)	35,497	36,595	36,595
	12.53	13.53	1.00		Junction 7800 South (SR 48) (Salt Lake County)	42,715	45,960	44,500
	13.53	14.54	1.01		7000 South via Bangerter Highway (SR 154) (Salt Lake County)	46,851	47,808	47,102
	14.54	15.57	1.03		6200 South (Salt Lake County)	47,716	48,690	49,705
	15.57	16.57	1.00		5400 South (SR 173) (Salt lake County)	48,015	48,995	50,017
	16.57	17.58	1.01		Junction 4700 South via Bangerter Highway (SR 154) (Salt Lake County)	48,318	49,305	50,330
	17.58	18.59	1.01		Junction 4100 South Street (Salt Lake County)	48,465	49,455	50,484
	18.59	19.09	0.50		Junction 3500 South (SR 171) (Salt Lake County)	51,442	53,034	54,675
	19.09	19.63	0.54		Junction 3100 South (Salt Lake County)	51,442	53,034	54,675
	19.63	20.43	0.80		Junction 2700 South via Bangerter Highway (SR 154) (Salt Lake County)	40,795	43,010	45,350
	20.43	20.48	0.05		Salt Lake Urban Boundary (Salt Lake County)	40,795	43,010	45,350
	20.48	20.68	0.20		South Frontage Road (2400 South) (Salt lake County)	40,795	43,010	45,350
	20.68	21.03	0.35		Junction 2100 South Interchange (SR 201) (Salt Lake County)	34,910	36,805	38,805

ROUTE NAME	BEG. ACCUM. MILEAGE	END. ACCUM. MILEAGE	SECTION LENGTH		LOCATION DESCRIPTION	2000	1999	1998
0154	21.03	22.91	1.88		Junction 1820 South via 4000 West (Salt Lake County)	34,910	36,805	38,805
	22.91	23.43	0.52		SR 80 Eastbound Off Ramp (Salt Lake County)	16,355	17,240	18,175
	23.43	23.95	0.52		Junction SR 80 - Westbound Off Ramp (Salt lake County)	16,355	17,240	18,175
0155	0.00	3.65	3.65	*	Junction SR 10 (Garfield County)	1,500	1,515	1,580
	3.65	4.95	1.30		West Incorporated Limits Cleveland (Garfield County)	1,505	1,720	1,660
	4.95	8.41	3.46		North Inc. Limits Cleveland (Junction Local Road) (Emery County)	1,710	1,860	1,795
	8.41	10.73	2.32		Junction Local Road East of Elmo - SR 10 (Emery County)	1,110	1,225	1,180
0156	0.00	0.17	0.17	*	Junction SR 198 (Utah County)	26,180	26,385	24,385
	0.17	0.63	0.46		Junction SR 115 via Main Street Spanish Fork (Utah County)	26,470	26,680	24,658
	0.63	0.98	0.35		400 North (SR 147) via Main Street (Utah County)	28,115	28,335	30,660
	0.98	1.38	0.40		800 North Street - SR 15 in Spanish Fork (Utah County)	26,225	25,960	23,995
0157	0.00	0.40	0.40	*	Junction SR 244 (Carbon County)	2,945	2,975	2,870
	0.40	1.25	0.85		South Incorporated Limits Helper (Carbon County)	2,945	2,975	2,870
	1.25	5.02	3.77		Junction SR 139 - Kenilworth (Carbon County)	1,605	1,620	655
0158	0.00	3.77	3.77	*	Junction SR 39 (Weber County)	4,395	4,445	3,935
	3.77	4.33	0.56		Junction Local Road West of Eden (Weber County)	4,530	4,582	3,985
	4.33	4.98	0.65		Junction Local Road Northwest of Eden (Weber County)	3,620	3,660	2,780
	4.98	11.67	6.69		Patio Springs - Powder Mountain Ski Resort (Weber County)	1,745	1,765	1,605
0159	0.00	8.01	8.01	*	Junction SR 21 Garrison - SR 6 (Millard County)	100	120	115

ROUTE NAME	BEG. ACCUM. MILEAGE	END. ACCUM. MILEAGE	SECTION LENGTH		LOCATION DESCRIPTION	2000	1999	1998
0160	0.00	1.35	1.35	*	Junction SR 15 (Beaver County)	2,470	2,495	3,105
	1.35	2.02	0.67		South Incorporated Limits Beaver (Beaver County)	7,550	7,635	7,370
	2.02	2.21	0.19		Junction SR 21 in Beaver (Beaver County)	7,585	7,670	7,405
	2.21	3.02	0.81		Junction SR 153 in Beaver (Beaver County)	6,245	6,315	5,775
	3.02	3.62	0.60		Junction Local Road to Manderfield (Beaver County)	4,595	4,645	4,485
	3.62	3.83	0.21		North Incorporated Limits Beaver - Junction SR 15 (Beaver County)	3,285	3,320	3,205
0161	0.00	1.08	1.08	*	Junction SR 70 (Millard County)	175	175	165
	1.08	3.09	2.01		Cove Fort - SR 15 North Cove Fort Interchange	365	365	350
0163	0.00	19.35	19.35	*	Arizona/Utah State Line (San Juan County)	1,920	1,939	1,865
	19.35	21.54	2.19		Junction Local Road South of Mexican Hat (San Juan County)	2,400	2,428	2,335
	21.54	24.98	3.44		Mexican Hat (San Juan County)	945	951	915
	24.98	41.60	16.62		Junction SR 261 (San Juan County)	945	951	915
	41.61	43.37	1.76		Junction SR 191 at Bluff (San Juan County)	705	645	620
	43.37	54.51	11.14		ST. Christophers Mission (San Juan County)	705	645	620
	54.51	56.21	1.70		Junction Local Road - SR 262 (San Juan County)	755	760	730
0164	0.00	1.55	1.55	*	Junction SR 15 (Utah County)	2,975	2,820	2,720
	1.55	1.66	0.11		South Urban Boundary (Utah County)	2,948	2,795	2,580
	1.66	2.73	1.07		Junction Local Road via 800 South to West Inc.Limits Spanish Fork - SR 198 (Utah)	3,855	3,465	3,200
0165	0.00	1.01	1.01	*	Center of Paradise at 9100 South (Cache County)	2,910	2,943	2,844

ROUTE NAME	BEG. ACCUM. MILEAGE	END. ACCUM. MILEAGE	SECTION LENGTH		LOCATION DESCRIPTION	2000	1999	1998
0165	1.01	4.37	3.36		North Incorporated Limits Paradise (Cache County)	2,680	2,710	2,616
	4.37	4.98	0.61		South Incorporated Limits Hyrum (Cache County)	3,295	3,330	3,215
	4.98	5.70	0.72		Junction SR 101 in Hyrum (Cache County)	7,927	7,975	7,700
	5.70	6.50	0.80		North Incorporated Limits Hyrum (Cache County)	9,455	9,505	9,178
	6.50	7.52	1.02		South Incorporated Limits Nibley (Cache County)	11,465	11,595	11,194
	7.52	7.90	0.38		Logan Urban Boundary (Cache County)	11,505	11,595	10,715
	7.90	8.69	0.79		Junction SR 238 in Nibley (Cache County)	13,520	13,290	12,285
	8.69	9.70	1.01		North Incorporated Limits Nibley (Cache County)	8,905	8,975	8,295
	9.70	10.22	0.52		South Incorporated Limits Providence (Cache County)	8,905	8,975	8,295
	10.22	10.40	0.18		North Incorporated Limits Providence (Cache County)	8,905	8,975	8,295
	10.40	10.73	0.33		Logan South Incorporated Limits - SR 91 (Cache County)	14,980	12,730	11,765
0167	0.00	1.54	1.54	*	Junction SR 84 (Morgan County)	2,975	3,005	2,830
	1.54	6.91	5.37		Junction Local Road (Morgan County)	1,620	1,635	1,540
	6.91	11.07	4.16		Morgan/Weber County Line - SR 39 near Huntsville	1,620	1,635	1,540
0168	0.00	1.16	1.16	*	North Entrance Hill Air Force Base - Junction SR 60 (Davis County)	1,910	11,805	10,910
0171	0.00	1.50	1.50	*	Junction 8400 West (SR 111) in Magna (Salt Lake County)	14,245	14,125	13,385
	1.50	3.50	2.00		7200 West West Incorporated Limits West Valley (Salt Lake County)	21,015	20,832	19,840
	3.50	4.50	1.00		5600 West (SR 172) (Salt Lake County)	22,577	21,920	21,055
	4.50	5.50	1.00		4800 West Street via 3500 South (Salt Lake County)	25,497	24,755	24,555

ROUTE NAME	BEG. ACCUM. MILEAGE	END. ACCUM. MILEAGE	SECTION LENGTH		LOCATION DESCRIPTION	2000	1999	1998
0171	5.50	5.80	0.30		4000 West Street (Salt Lake County)	35,509	34,144	33,475
	5.80	6.00	0.20		Bangerter Highway (SR 154) (Salt Lake County)	38,001	36,540	35,824
	6.00	6.50	0.50		3600 West Street via 3500 South (Salt Lake County)	32,562	31,012	29,820
	6.50	7.00	0.50		3200 West (Salt Lake County)	37,996	36,187	34,139
	7.00	7.32	0.32		2700 West Street via 3500 South Street (Salt Lake County)	46,550	43,910	40,658
	7.32	8.01	0.69		Junction SR 215 (Salt Lake County)	48,438	45,270	41,155
	8.01	8.80	0.79		Redwood Road via 3500 South (Salt Lake County)	48,825	42,190	37,655
	8.80	9.20	0.40		Jordan River Bridge East Inc. Limits West Valley (Salt Lake County)	48,825	42,190	37,655
	9.20	9.99	0.79		900 West Street Route 2066 (Salt Lake County)	41,490	35,850	33,195
	9.99	10.11	0.12		Junction SR 15 via 3500 South (Salt Lake County)	56,095	50,996	49,035
	10.11	10.69	0.58		300 West Route 2128 (Salt Lake County)	41,680	37,286	36,555
	10.69	11.30	0.61		State Street (SR 89) via 3300 South (Salt Lake County)	38,800	39,105	39,105
	11.30	11.60	0.30		500 East (Salt Lake County)	28,625	28,850	29,452
	11.60	11.90	0.30		700 East (SR 71) via 3300 South (Salt Lake County)	24,400	24,590	25,100
	11.90	12.50	0.60		900 East Street (Salt Lake County)	22,635	22,810	23,285
	12.50	12.68	0.18		1300 East Street (Salt Lake County)	18,820	18,965	19,845
	12.68	13.55	0.87		Highland Drive (Salt Lake County)	17,430	19,965	20,380
	13.55	14.05	0.50		2000 East Street (Salt Lake County)	17,820	18,925	19,315
	14.05	14.55	0.50		2300 East Street (Salt Lake County)	18,930	20,225	20,645

ROUTE NAME	BEG. ACCUM. MILEAGE	END. ACCUM. MILEAGE	SECTION LENGTH		LOCATION DESCRIPTION	2000	1999	1998
0171	14.55	15.62	1.07		2700 East Street - SR 215 (Salt Lake County)	23,480	23,665	24,155
0172	0.00	0.99	0.99	*	6200 South via 5600 West (SR 172) (Salt Lake County)	10,735	10,820	11,145
	0.99	1.99	1.00		5400 South (Salt Lake County)	15,815	15,948	16,700
	1.99	2.99	1.00		4700 South (Salt Lake County)	19,925	20,080	21,360
	2.99	3.99	1.00		4100 South (Salt Lake County)	21,560	21,731	22,755
	3.99	6.00	2.01		3500 South via 5600 West (SR 172) (Salt Lake County)	23,340	20,420	20,420
	6.00	6.99	0.99		2100 South (Salt Lake County)	13,275	13,240	12,785
	6.99	9.20	2.21		1300 South - SR 80 (Salt Lake County)	13,275	13,240	12,785
0173	0.00	2.13	2.13	*	Junction 8400 West (SR 111) near Bacchus (Salt Lake County)	12,620	12,720	11,755
	2.13	2.62	0.49		East Incorporated Limits West Valley City (Salt Lake County)	12,620	12,720	11,755
	2.62	4.59	1.97		5600 West via 5400 South (Salt Lake County)	28,170	30,135	27,855
	4.59	4.89	0.30		4000 West Street (Salt Lake County)	35,255	35,915	33,195
	4.89	6.11	1.22		Bangerter Highway (SR 154) (Salt Lake County)	36,325	36,610	37,370
	6.11	7.11	1.00		2700 West via 5600 South Street (Salt Lake County)	34,760	38,560	41,535
	7.11	7.92	0.81		Redwood Road (SR 68) (Salt Lake County)	26,335	28,640	29,695
	7.92	8.61	0.69		Murray West Incorporated Limits (Salt Lake County)	26,335	28,640	29,695
	8.61	9.08	0.47		700 West Route 2118 in Murray (Salt Lake County)	27,866	30,290	31,400
	9.08	9.77	0.69		Junction SR 15 - State Street (SR 89) (Salt Lake County)	25,203	27,395	28,400
0174	0.00	8.15	8.15	*	Intermountain Power Plant Main Entrance - Junction SR 6 (Millard County)	570	725	700

ROUTE NAME	BEG. ACCUM. MILEAGE	END. ACCUM. MILEAGE	SECTION LENGTH		LOCATION DESCRIPTION	2000	1999	1998
0178	0.00	0.24	0.24	*	Junction SR 15 (Utah County)	4,200	NA	NA
	0.24	0.49	0.25		1270 West via 800 South in Payson (Utah County)	8,300	NA	NA
	0.49	1.01	0.52		1000 West via 800 South in Payson (Utah County)	7,900	NA	NA
	1.01	1.20	0.19		500 West via 800 South - SR 198 (Utah County)	6,100	NA	NA
0180	0.00	0.49	0.49	*	Junction SR 15 (Utah County)	17,590	17,725	16,380
	0.49	1.00	0.51		South Inc. Limits Amrerican Fork - SR 89 via 500 East (Utah County)	17,590	17,725	16,380
0181	0.00	0.45	0.45	*	Junction Van Winkle Expressway (Salt Lake County)	20,855	21,020	19,430
	0.45	1.04	0.59		4800 South Street (Salt Lake County)	15,825	15,950	16,505
	1.04	1.92	0.88		4500 South via 1300 East Street (Salt Lake County)	15,825	15,950	16,505
	1.92	2.80	0.88		3900 South (Salt Lake County)	19,249	19,385	17,915
	2.80	3.26	0.46		3300 South via 1300 East Street (Salt Lake County)	22,749	22,910	21,175
	3.26	3.56	0.30		South Incorporated Limits Salt Lake (Salt Lake County)	22,749	22,910	21,175
	3.56	3.73	0.17		Junction Highland Drive (Salt Lake County)	38,400	38,705	35,775
	3.73	4.21	0.48		2700 South via 1300 East Street (Salt Lake County)	24,505	24,695	29,265
	4.21	4.60	0.39		Junction SR 80 (Salt Lake County)	49,100	49,490	45,746
	4.60	5.16	0.56		2100 South via 1300 East & South Inc. Limits Salt Lake (Salt Lake County)	26,440	26,650	24,630
	5.16	5.72	0.56		1700 South (Salt Lake County)	25,435	25,635	23,695
	5.72	6.43	0.71		1300 South via 1300 East Street (Salt Lake County)	25,235	25,435	23,510
	6.43	6.87	0.44		800 South - 500 South via 1300 East (Salt Lake County)	23,265	23,110	21,360

ROUTE NAME	BEG. ACCUM. MILEAGE	END. ACCUM. MILEAGE	SECTION LENGTH		LOCATION DESCRIPTION	2000	1999	1998
0184	0.00	0.14	0.14	*	North Temple (Salt Lake County)	17,570	17,750	18,120
	0.14	0.45	0.31		200 North Street via State Street (Salt Lake County)	15,448	15,605	15,930
	0.45	0.72	0.27		Main Street via 200 North Salt Lake (Salt Lake County)	21,605	21,775	23,415
	0.72	1.93	1.21		500 North via Columbus - SR 89 via Victory Road (Salt Lake County)	18,465	18,610	20,140
0186	0.00	1.18	1.18	*	Begin SR 186 at Junction SR 80 (Salt Lake County)	36,442	39,185	40,000
	1.18	1.49	0.31		2400 West Street (Salt Lake County)	36,442	39,185	40,000
	1.49	1.71	0.22		2200 West Street (Salt Lake County)	43,365	46,630	47,600
	1.71	2.23	0.52		Junction SR 215 via North Temple (Salt Lake County)	49,761	53,507	54,599
	2.23	3.41	1.18		Redwood Road via North Temple (Salt Lake County)	40,300	43,365	44,615
	3.41	4.30	0.89		900 West Street (Salt Lake County)	39,683	42,670	43,560
	4.30	5.04	0.74		300 West Street via North Temple (Salt Lake County)	36,700	36,988	37,743
	5.04	5.50	0.46		400 South Street via 300 West (Salt Lake County)	30,280	30,520	22,920
	5.50	5.65	0.15		Main Street via 400 South (Salt Lake County)	36,390	36,678	29,110
	5.65	6.55	0.90		State Street (Salt Lake County)	36,441	40,490	32,085
	6.55	6.85	0.30		700 East via 400 South Street (Salt Lake County)	28,055	37,955	37,955
	6.85	7.55	0.70		900 East via 400 South (Salt Lake County)	26,815	42,660	43,550
	7.55	8.00	0.45		1300 East Street (Salt Lake County)	34,265	48,950	49,967
	8.00	8.50	0.50		Guardsman Way via 500 South (Salt Lake County)	25,430	36,830	37,595
	8.50	9.03	0.53		Wastach Boulevard (Salt Lake County)	47,565	50,625	39,588

ROUTE NAME	BEG. ACCUM. MILEAGE	END. ACCUM. MILEAGE	SECTION LENGTH		LOCATION DESCRIPTION	2000	1999	1998
0186	9.03	9.36	0.33		Sunnyside Avenue (Salt Lake County)	47,565	50,625	50,680
	9.36	9.70	0.34		2100 East Street via Foothill Boulevard (Salt Lake County)	48,071	51,140	52,205
	9.70	9.93	0.23		Foothill Village Shopping Center (Salt Lake County)	44,842	47,705	48,700
	9.93	12.40	2.47		2300 East Street - SR 215 (Salt Lake County)	42,340	44,900	40,704
0189	0.00	1.49	1.49	*	Junction SR 15 (Utah County)	30,445	32,014	29,643
	1.49	1.67	0.18		500 South (Utah County)	41,202	43,325	40,045
	1.67	1.95	0.28		300 South (SR 89) in Provo (Utah County)	34,185	35,980	34,962
	1.95	2.41	0.46		Center Street via University Avenue (Utah County)	47,775	48,150	44,506
	2.41	2.69	0.28		500 North via University Avenue (Utah County)	46,875	47,245	43,669
	2.69	2.95	0.26		800 North Route 3006 via University Avenue (Utah County)	45,756	43,665	37,331
	2.95	3.11	0.16		Junction Canyon Road (Utah County)	45,220	43,156	38,533
	3.11	3.48	0.37		1230 North Route 3032 via University Avenue (Utah County)	38,320	38,620	35,695
	3.48	4.00	0.52		University Parkway (SR 265 BYU Diagonal) (Utah County)	38,255	38,555	35,635
	4.00	4.77	0.77		2230 North in Provo (Utah County)	38,710	39,015	36,060
	4.77	5.36	0.59		North Incorporated Limits Provo (Utah County)	37,675	37,970	35,095
	5.36	5.81	0.45		3700 North Provo (800 So Orem) (Utah County)	34,605	35,310	32,700
	5.81	6.04	0.23		North Incorporated Limits Provo (Utah County)	16,665	16,795	15,810
	6.04	6.39	0.35		South Incorporated Limits Provo (Utah County)	16,665	16,795	15,810
	6.39	7.48	1.09		4800 North Provo (Utah County)	16,665	16,795	15,810

ROUTE NAME	BEG. ACCUM. MILEAGE	END. ACCUM. MILEAGE	SECTION LENGTH		LOCATION DESCRIPTION	2000	1999	1998
0189	7.48	7.72	0.24		Junction SR 52 Olmstead Junction (Utah County)	12,545	11,276	10,490
	7.72	9.19	1.47		North Inc. Limits Provo & Southeast Inc. Limits Orem (Utah County)	12,545	11,276	10,490
	9.19	11.17	1.98		East Incorporated Limits Orem & Urban Boundary (Utah County)	12,545	11,276	10,490
	11.17	14.30	3.13		Bridal Veil Falls (Utah County)	11,460	10,592	9,918
	14.30	14.57	0.27		Junction SR 92 (Utah County)	8,385	8,365	7,730
	14.57	21.05	6.48		Utah/Wasatch County Line	7,254	7,240	6,690
	21.05	24.93	3.88		Junction Local Road to Wallsburg (Wasatch County)	10,120	10,095	7,390
	24.93	25.17	0.24		Southwest Incorporated Limits Charleston (Wasatch County)	10,120	10,095	7,390
	25.17	26.19	1.02		Junction SR 113 in Charleston (Wasatch County)	7,895	7,911	5,775
	26.19	29.20	3.01		East Incorporated Limits Charleston - Junction SR 40 (Wasatch County)	10,140	10,160	7,355
0190	0.00	1.83	1.83	*	Junction SR 215 at Knudsens Corner (Salt Lake County)	29,570	29,805	27,550
	1.83	2.46	0.63		Junction SR 210 (Salt Lake County)	4,971	4,864	4,723
	2.46	4.92	2.46		Salt Lake East Urban Boundary (Salt Lake County)	4,425	4,330	4,300
	4.92	16.84	11.92		Mule Hollow Inn (Salt Lake County)	5,075	4,965	4,929
	16.84	19.93	3.09		Brighton - Salt Lake/Wasatch County Line	240	215	205
0191	0.00	21.33	21.33	*	Arizona/Utah State Line (San Juan County)	1,130	1,172	1,102
	21.33	24.76	3.43		Junction SR 163 (San Juan County)	2,080	2,155	2,025
	24.76	36.61	11.85		Bluff (San Juan County)	2,499	2,590	1,816
	36.61	47.47	10.86		Junction SR 262 to Aneth (San Juan County)	2,950	3,055	2,870

ROUTE NAME	BEG. ACCUM. MILEAGE	END. ACCUM. MILEAGE	SECTION LENGTH		LOCATION DESCRIPTION	2000	1999	1998
0191	47.47	50.13	2.66		Junction SR 95 South of Blanding (San Juan County)	4,095	4,245	3,990
	50.13	51.90	1.77		South Incorporated Limits Blanding (San Juan County)	6,440	6,675	6,275
	51.90	65.64	13.74		East Incorporated Limits Blanding (San Juan County)	2,947	3,235	2,544
	65.64	70.97	5.33		Verdure (San Juan County)	2,485	2,730	2,566
	70.97	72.14	1.17		South Incorporated Limits Monticello (San Juan County)	4,390	4,550	4,274
	72.14	73.26	1.12		Junction SR 666 in Monticello (San Juan County)	3,125	3,275	3,380
	73.26	103.91	30.65		North Incorporated Limits Monticello (San Juan County)	3,125	3,275	3,380
	103.91	119.44	15.53		Junction SR 46 La Sal Junction (San Juan County)	2,965	3,080	3,175
	119.44	125.26	5.82		San Juan/Grand County Line	8,550	9,087	8,823
	125.26	127.43	2.17		South Incorporated Limits Moab (Grand County)	16,320	17,075	16,092
	127.43	128.62	1.19		North Incorporated Limits Moab (Grand County)	6,033	6,311	5,954
	128.62	131.27	2.65		Junction SR 128 Colorado River (Grand County)	5,615	5,875	5,540
	131.27	137.22	5.95		Junction Arches National Monument Road (Grand County)	2,901	3,035	2,860
	137.22	157.71	20.49		Junction SR 313 - Junction SR 70 Crescent Junction (Grand County)	2,901	3,035	2,860
	157.72	158.03	0.31	*	Junction SR 6 North of Helper (Carbon County)	2,635	2,665	2,570
	158.03	166.53	8.50		Road to Power Plant (Carbon County)	430	430	415
	166.53	172.98	6.45		Carbon/Duchesne County Line	430	430	415
	172.98	200.59	27.61		Uintah National Forest Boundary (Duchesne County)	430	430	415
	200.59	201.45	0.86		South Incorporated Limits Duchesne - SR 40 in Duchesne (Duchesne County)	605	730	705

ROUTE NAME	BEG. ACCUM. MILEAGE	END. ACCUM. MILEAGE	SECTION LENGTH		LOCATION DESCRIPTION	2000	1999	1998
0191	201.46	202.50	1.04	*	Junction SR 40 in Vernal (Duchesne County)	3,760	3,785	3,498
	202.50	202.80	0.30		North Incorporated Limits Vernal (Duchesne County)	4,281	4,373	4,254
	202.80	207.03	4.23		North Urban Boundary Vernal (Duchesne County)	1,610	1,645	1,600
	207.03	218.59	11.56		Junction SR 301 Road to Steinaker (Duchesne County)	1,478	1,510	1,470
	218.59	227.08	8.49		Ashley National Forest Boundary (Duchesne County)	1,255	1,125	1,080
	227.08	236.20	9.12		Uintah/Daggett County Line	1,255	1,125	1,080
	236.20	242.36	6.16		Junction SR 44 Greendale Junction (Daggett County)	1,270	1,140	1,095
	242.36	244.91	2.55		Flaming Gorge Dam (Daggett County)	410	365	350
	244.91	249.25	4.34		Dutch John (Daggett County)	410	365	350
	249.25	253.09	3.84		Ashley National Forest Boundary - Utah/Wyoming State Line (Daggett County)	410	365	350
0193	0.00	0.58	0.58	*	Junction SR 126 (Davis County)	25,425	25,625	23,684
	0.58	1.18	0.60		Junction SR 15 Clearfield (Davis County)	16,955	17,085	15,791
	1.18	2.17	0.99		East Inc. Limits Clearfield & North Inc. Limits Layton (Davis County)	16,915	17,045	15,710
	2.17	3.38	1.21		Hillfield Road SR 232 (Davis County)	17,340	17,475	16,150
	3.38	5.58	2.20		Fairfield Road - SR 89 (Davis County)	17,340	17,475	16,150
0195	0.00	0.88	0.88	*	4500 South (Salt Lake County)	15,455	15,575	14,305
	0.88	1.76	0.88		3900 South via 2300 East (Salt Lake County)	18,495	18,640	17,260
	1.76	2.56	0.80		3300 South - SR 80 (2300 East Interchange) (Salt Lake County)	17,805	17,944	16,615
0196	0.00	21.54	21.54	*	Junction SR 199 Dugway Proving Grounds (Tooele County)	255	255	245

ROUTE NAME	BEG. ACCUM. MILEAGE	END. ACCUM. MILEAGE	SECTION LENGTH		LOCATION DESCRIPTION	2000	1999	1998
0196	21.54	36.86	15.32		Iosepa - SR 80 Timpie Waterfowl Area (Tooele County)	375	375	360
0197	0.00	1.08	1.08	*	Junction SR 73 Main Street Lehi - SR 89 via 500 West (Utah County)	2,795	2,813	2,605
0198	0.00	2.90	2.90	*	Junction SR 15 Santaquin (Utah County)	11,605	7,355	7,100
	2.90	3.70	0.80		South Urban Boundary (Utah County)	8,382	7,620	7,040
	3.70	5.40	1.70		South Incorporated Limits Payson (Utah County)	8,382	7,620	7,040
	5.40	6.18	0.78		Junction SR 115 in Payson (Utah County)	8,877	8,070	7,190
	6.18	7.37	1.19		East Incorporated Limits Payson (Utah County)	8,805	7,990	7,384
	7.37	7.89	0.52		East Urban Boundary (Utah County)	8,340	8,435	8,145
	7.89	9.12	1.23		West Incorporated Limits Salem (Utah County)	8,340	8,435	8,145
	9.12	10.45	1.33		North Incorporated Limits Salem (Utah County)	11,580	11,715	11,310
	10.45	11.55	1.10		South Urban Boundary (Utah County)	18,180	18,320	16,930
	11.55	12.36	0.81		SR 164 in Spanish Fork & South Incorporated Limits Spanish Fork (Utah County)	21,260	21,425	18,690
	12.36	13.01	0.65		300 South in Spanish Fork (Utah County)	8,730	8,795	7,200
	13.01	13.73	0.72		700 East in Spanish Fork (Utah County)	8,730	8,795	7,200
	13.73	15.77	2.04		East Incorporated Limits Spanish Fork - Junction SR 6 (Utah County)	3,385	3,410	1,910
0199	0.00	8.14	8.14	*	Dugway Proving Grounds East Gate (Tooele County)	810	775	745
	8.14	17.40	9.26		Terra (Tooele County)	820	785	755
	17.40	21.46	4.06		Junction Local Road (Tooele County)	910	920	796
	21.46	22.16	0.70		Local Road - Junction SR 36 (Tooele County)	1,240	1,250	1,205

ROUTE NAME	BEG. ACCUM. MILEAGE	END. ACCUM. MILEAGE	SECTION LENGTH		LOCATION DESCRIPTION	2000	1999	1998
0200	0.00	1.56	1.56	*	Junction SR 61 in Lewiston - Idaho/Utah State Line (Cache County)	1,420	1,435	1,385
0201	0.00	0.43	0.43	*	Junction SR 80 (Tooele County)	11,775	12,464	11,930
	0.43	1.87	1.44		Tooele/Salt Lake County Line	11,775	12,464	11,930
	1.87	3.62	1.75		Smelter Operation (Salt Lake County)	11,775	12,464	11,930
	3.62	6.09	2.47		Junction SR 202 in Garfield (Salt Lake County)	14,645	14,610	13,820
	6.09	7.56	1.47		Salt Lake Urban Boundary via 2100 South Street (Salt Lake County)	14,778	14,745	14,040
	7.56	9.07	1.51		Junction 8400 West in Magna (SR 111) (Salt Lake County)	20,116	20,066	19,295
	9.07	11.19	2.12		West Incorporated Limits West Valley City & 7200 West (Salt Lake County)	29,630	29,555	28,540
	11.19	13.21	2.02		5600 West Interchange 11 (SR 172) (Salt Lake County)	48,945	48,825	42,980
	13.21	14.18	0.97		Bangerter Highway Interchange [13] (SR 154) 4000 West (Salt Lake County)	61,470	61,320	60,832
	14.18	15.06	0.88		3200 West Interchange [14] (Salt Lake County)	82,235	82,035	74,156
	15.06	15.72	0.66		Junction SR 215 [15] (Salt Lake County)	80,174	79,975	72,705
	15.72	16.49	0.77		Redwood Road Interchange [16] (SR 68) (Salt lake County)	68,748	80,880	73,528
	16.49	16.86	0.37		Jordan River Bridge & East Boundary West Valley/West Boundary South Salt Lake (Salt Lake County)	68,748	80,880	73,528
	16.86	17.32	0.46		900 West Interchange [17] (Salt Lake County)	75,362	89,717	85,445
	17.32	17.53	0.21		East Inc. Limits South Salt Lake & West Inc. Limits Salt Lake (Salt Lake County)	75,362	89,717	85,445
	17.53	17.78	0.25		Junction SR 15 in SLC via 2100 South Street (SR 201) (Salt Lake County)	67,814	81,210	97,548
	17.78	18.37	0.59		300 West Street - State Street (SR 89) (Salt Lake County)	40,244	47,346	55,237
0202	0.00	1.89	1.89	*	Junction SR 201 - SR 80 Garfield Cut Off (Salt Lake County)	525	1,440	1,390

ROUTE NAME	BEG. ACCUM. MILEAGE	END. ACCUM. MILEAGE	SECTION LENGTH		LOCATION DESCRIPTION	2000	1999	1998
0203	0.00	1.13	1.13	*	Junction Washington Boulevard (SR 89) (Weber County)	29,995	28,325	26,180
	1.13	2.27	1.14		North Inc. Limits South Ogden & South Inc. Limits Ogden (Weber County)	36,110	43,075	39,815
	2.27	3.05	0.78		Country Hill Drive via Harrison Boulevard (Weber County)	44,840	45,195	41,774
	3.05	3.90	0.85		36th Street via Harrison Boulevard (Weber County)	48,205	48,585	44,906
	3.90	4.76	0.86		30th Street via Harrison Boulevard (Weber County)	47,800	48,180	44,535
	4.76	5.34	0.58		24th Street via Harrison Boulevard (Weber County)	35,275	35,555	31,845
	5.34	6.10	0.76		20th Street via Harrison Boulevard - 12th Street (Weber County)	34,150	34,420	31,815
0204	0.00	0.20	0.20	*	Junction Riverdale Road (SR 26) (Weber County)	27,870	28,090	25,965
	0.20	1.07	0.87		South Incorporated Limits Ogden (Weber County)	36,330	36,615	33,845
	1.07	2.08	1.01		31st Street in Ogden via Wall Avenue (SR 204) (Weber County)	36,935	37,225	34,405
	2.08	2.66	0.58		24th Street Ogden (Weber County)	36,050	36,335	33,585
	2.66	3.55	0.89		20th Street Ogden (Weber County)	29,685	32,060	29,635
	3.55	4.58	1.03		Junction 12th Street Ogden (SR 39) (Weber County)	25,525	25,725	23,775
	4.58	5.10	0.52		2nd Street via Wall Avenue (Weber County)	21,420	21,590	19,955
	5.10	5.39	0.29		North Inc. Limits Ogden & South Inc. Limits Harrisville - SR 89 (Weber County)	21,420	21,590	19,955
0208	0.00	10.18	10.18	*	Junction SR 40 - SR 35 Tabiona (Duchesne County)	215	255	245
0209	0.00	5.35	5.35	*	Junction SR 48 (Proposed SR 209) (Salt Lake County)	NA	NA	NA
	5.35	5.83	0.48		Junction SR 68 (Begin Constructed Portion) (Salt Lake County)	34,840	35,115	28,435
	5.83	6.70	0.87		1300 West via 9000 South in Salt Lake (Salt Lake County)	34,840	35,115	28,435

ROUTE NAME	BEG. ACCUM. MILEAGE	END. ACCUM. MILEAGE	SECTION LENGTH		LOCATION DESCRIPTION	2000	1999	1998
0209	6.70	7.36	0.66		West Incorporated Limits Sandy (Salt Lake County)	34,735	35,010	27,345
	7.36	7.85	0.49		Junction SR 15 via 9000 South (Salt Lake County)	39,720	40,035	35,430
	7.85	8.84	0.99		Junction State Street (SR 89) (Salt Lake County)	27,030	27,221	24,090
	8.84	9.64	0.80		700 East via 9000 South (Salt Lake County)	15,585	15,705	8,250
	9.64	10.08	0.44		9400 South via Ski Bypass (Salt Lake County)	40,705	41,024	37,295
	10.08	11.09	1.01		1300 East via 9400 South (Salt Lake County)	27,035	27,245	25,180
	11.09	11.91	0.82		2000 East Route 2082 (Salt Lake County)	21,795	21,968	20,155
	11.91	12.68	0.77		East Incorporated Limits Sandy (Salt Lake County)	19,915	20,070	18,550
	12.68	13.23	0.55		Granite 3100 East (Salt Lake County)	10,590	9,515	9,155
	13.23	14.46	1.23		Wasatch Boulevard - SR 210 (Salt Lake County)	3,970	3,565	3,427
0210	0.00	0.73	0.73	*	Junction 7000 South (SR 190) (Salt Lake County)	24,850	22,335	21,495
	0.73	3.15	2.42		7800 South via Wasatch Boulevard (Salt Lake County)	19,465	17,493	16,935
	3.15	3.86	0.71		National Forest Boundary (Salt Lake County)	7,013	6,585	6,375
	3.86	12.09	8.23		Junction 9400 South (SR 209) & Salt Lake Urban Boundary (Salt Lake County)	5,820	5,655	5,470
	12.09	12.51	0.42		Alta Resort - Albion Basin Loop (Salt Lake County)	1,135	1,017	985
	12.51	13.61	1.10	*	SR 210 - Junction SR 210 Alta Bypass Road (Salt Lake County)	170	150	141
0211	0.00	19.05	19.05	*	Dugout Ranch - SR 191 North of Monticello (San Juan County)	360	225	215
0212	0.00	1.29	1.29	*	Junction SR 15 - 300 East in Washington (Washington County)	15,567	15,150	14,629
0215	0.00	1.16	1.16	*	Junction SR 80 Split [1] (Salt Lake County)	12,940	12,683	12,190

ROUTE NAME	BEG. ACCUM. MILEAGE	END. ACCUM. MILEAGE	SECTION LENGTH		LOCATION DESCRIPTION	2000	1999	1998
0215	1.16	1.59	0.43		Junction SR 186 [1] (Foothill Drive) (Salt Lake County)	51,510	50,498	49,068
	1.59	1.89	0.30		SR 80 Southbound Ramp [1] (Salt Lake County)	66,695	65,390	64,361
	1.89	2.79	0.90		Wasatch Boulevard Interchange [3] (3300 South Overpass) (Salt Lake County)	53,685	52,633	51,805
	2.79	3.71	0.92		3900 South Interchange [4] (Salt Lake County)	51,180	50,176	49,386
	3.71	6.32	2.61		4500 South Street (Holladay Area Interchange) [5] (SR 266) (Salt Lake County)	51,810	50,796	49,800
	6.32	7.74	1.42		6200 South Interchange [6] (SR 190 Knudsens Corner) (Salt Lake County)	43,752	42,895	42,054
	7.74	9.04	1.30		2000 East Interchange [8] (SR 152 Highland Drive) (Salt Lake County)	70,915	69,523	68,160
	9.04	9.44	0.40		Union Parkway Interchange [9] (1100 East) (Salt Lake County)	108,870	106,736	104,644
	9.44	10.14	0.70		East Incorporated Limits Murray (Salt Lake County)	108,870	106,736	104,644
	10.14	10.69	0.55		300 East Interchange [10] (Salt Lake County)	91,320	89,532	87,710
	10.69	11.55	0.86		State Street Eastbound Entrance (Salt Lake County)	122,328	119,930	117,580
	11.55	13.20	1.65		Junction SR 15 [12] (6400 South) (Salt Lake County)	128,055	143,883	140,445
	13.20	13.55	0.35		West Incorporated Limits Murray (Salt Lake County)	128,055	143,883	140,445
	13.55	15.58	2.03		Redwood Road Interchange [13] (SR 68) (Salt Lake County)	111,632	125,430	122,490
	15.58	16.58	1.00		4700 South Interchange [15] (SR 266) (Salt Lake County)	121,523	136,543	133,255
	16.58	17.57	0.99		South Incorporated Limits West Valley City (Salt Lake County)	121,523	136,543	133,255
	17.57	19.57	2.00		3500 South Interchange [18] (SR 171) (Salt Lake County)	117,683	126,541	122,590
	19.57	20.62	1.05		2100 South Interchange [20] (SR 201) (Salt Lake County)	72,798	78,278	75,830
	20.62	22.38	1.76		California Avenue Interchange [21] (1300 South) (Salt Lake County)	77,841	83,700	81,110

ROUTE NAME	BEG. ACCUM. MILEAGE	END. ACCUM. MILEAGE	SECTION LENGTH		LOCATION DESCRIPTION	2000	1999	1998
0215	22.38	23.71	1.33		SR 80 Interchange [22] (Salt Lake County)	67,334	70,878	68,676
	23.71	25.67	1.96		700 North Interchange [23] (Salt Lake County)	54,037	56,882	55,115
	25.67	27.02	1.35		2200 North Interchange [25] (Salt Lake County)	61,605	64,519	59,940
	27.02	27.47	0.45		Salt Lake/Davis County Line	61,605	64,519	59,940
	27.47	29.02	1.55		Redwood Road Interchange [28] (SR 68) - Junction I-15 (Davis County)	74,125	77,618	72,122
0218	0.00	4.22	4.22	*	Junction SR 23 (Cache County)	1,745	1,765	1,765
	4.22	5.70	1.48		West Incorporated Limits Amalga (Cache County)	1,745	1,765	1,765
	5.70	7.10	1.40		East Incorporated Limits Amalga (Cache County)	3,450	3,565	3,750
	7.10	8.20	1.10		West Incorporated Limits Smithfield - SR 91 Smithfield (Cache County)	3,715	3,740	3,937
0219	0.00	1.67	1.67	*	West Incorporated Limits Enterprise - SR 18 (Washington County)	2,825	2,855	2,755
0224	0.00	1.98	1.98	*	Junction SR 113 in Midway (Wasatch County)	2,525	2,270	2,185
	1.98	2.04	0.06		North Incorporated Limits Midway (Wasatch County)	2,525	2,270	2,185
	2.04	3.32	1.28		Junction Local Road - Pine Creek Campground (Wasatch County)	375	395	380
	3.33	6.81	3.48	*	Wasatch/Summit County Line	2,920	2,625	2,525
	6.81	7.67	0.86		South Incorporated Limits Park City (Summit County)	10,945	9,838	8,555
	7.67	8.03	0.36		Marsac Avenue (Summit County)	10,945	9,838	8,555
	8.03	8.90	0.87		Deer Valley Drive (Summit County)	19,160	17,220	13,470
	8.90	9.04	0.14		Snow County Road (Summit County)	20,095	18,060	15,050
	9.04	9.35	0.31		Park Avenue (Summit County)	25,240	22,685	20,065

ROUTE NAME	BEG. ACCUM. MILEAGE	END. ACCUM. MILEAGE	SECTION LENGTH		LOCATION DESCRIPTION	2000	1999	1998
0224	9.35	9.98	0.63		Junction SR 248 in Park City (Summit County)	27,167	24,475	22,250
	9.98	12.13	2.15		North Incorporated Limits Park City (Summit County)	21,915	19,695	17,905
	12.13	14.90	2.77		Canyons Ski Resort (Summit County)	21,569	19,432	17,666
	14.90	14.92	0.02		SR 80 Kimballs Junction - SR 80 West Bound On/Off Ramps (Summit County)	13,465	12,101	11,001
0225	0.00	0.54	0.54	*	Junction SR 15 at Burke Lane (Davis County)	7,230	6,528	5,440
	0.54	1.04	0.50		Junction SR 89 - Junction SR 106 (Davis County)	8,290	8,355	5,495
0226	0.00	7.69	7.69	*	Snow Basin - SR 39 at Pineview Reservoir (Weber County)	350	205	195
0227	0.00	0.42	0.42	*	Junction SR 15 (Davis County)	5,275	5,315	4,910
	0.42	1.13	0.71		South Incorporated Limits Farmington - SR 106 (Davis County)	5,275	5,315	4,910
0228	0.00	1.38	1.38	*	Southbound Ramp SR 15 - North Leeds Interchange (Washington County)	1,820	1,840	1,775
0232	0.00	0.14	0.14	*	Junction SR 126 (Davis County)	32,600	32,857	30,480
	0.14	0.27	0.13		North Layton Interchange (Davis County)	37,441	37,630	34,900
	0.27	1.27	1.00		Gordon Avenue Layton (Davis County)	19,045	19,130	17,680
	1.27	2.26	0.99		Junction SR 108 via Hillfield Road (Davis County)	19,510	19,270	17,810
	2.26	2.42	0.16		Junction SR 193 - Hillfield Air Force Base South Gate (Davis County)	20,960	21,125	19,525
0235	0.00	0.50	0.50	*	Junction SR 89 (Weber County)	23,665	23,850	19,540
	0.50	1.01	0.51		Junction 400 North via Washington Boulevard (Weber County)	18,990	19,140	19,510
	1.01	1.23	0.22		Larsen Lane (Weber County)	25,910	22,625	22,625
	1.23	1.80	0.57		Junction 1100 North (Weber County)	23,525	23,710	24,050

ROUTE NAME	BEG. ACCUM. MILEAGE	END. ACCUM. MILEAGE	SECTION LENGTH		LOCATION DESCRIPTION	2000	1999	1998
0235	1.80	2.04	0.24		North Inc. Limits Ogden & South Inc. Limits North Ogden (Weber County)	23,525	23,710	24,050
	2.04	3.07	1.03		Junction 1700 North in North Ogden (Weber County)	22,505	22,680	20,985
	3.07	3.22	0.15		Junction 2550 North via Washington Boulevard (Weber County)	7,535	7,590	6,600
	3.22	3.66	0.44		West Inc. Limits North Ogden via 2550 North Street (Weber County)	8,705	8,770	6,720
	3.66	3.73	0.07		West Inc. Limits North Ogden & East Inc. Limits Pleasant View (Weber County)	8,705	8,770	6,720
	3.73	4.86	1.13		Pleasant View - SR 89 (Weber County)	8,705	8,770	6,720
0237	0.00	0.38	0.38	*	Junction 700 North via 800 East in Logan (Cache County)	11,095	11,180	10,727
	0.38	0.88	0.50		Junction SR 288 (Cache County)	8,095	8,155	8,279
	0.88	1.01	0.13		Junction SR 239 1400 North Logan (Cache County)	6,215	6,260	5,784
	1.01	1.39	0.38		North Inc. Limits Logan & South Inc. Limits North Logan (Cache County)	5,499	5,538	5,119
	1.39	2.75	1.36		1800 North (Cache County)	5,015	4,810	4,430
	2.75	4.32	1.57		North Inc. Limits North Logan & South Inc. Limits Hyde Park (Cache County)	3,952	3,800	3,510
	4.32	4.79	0.47		200 West Street - SR 91 (Cache County)	3,952	3,800	3,510
0238	0.00	0.17	0.17	*	Junction SR 165 (Cache County)	925	930	1,700
	0.17	1.71	1.54		East Inc. Limits Nibley & West Inc. Limits Millville (Cache County)	925	930	1,700
	1.71	3.25	1.54		North Inc. Limits Millville & South Inc. Limits Providence (Cache County)	1,320	1,330	1,565
	3.25	3.35	0.10		North Incorporated Limits Providence (Cache County)	1,320	1,330	1,565
	3.35	4.16	0.81		South Incorporated Limits River Heights (Cache County)	2,170	2,540	3,090
	4.16	4.21	0.05		North Inc. Limits River Heights & South Inc. Limits Logan (Cache County)	4,030	4,400	4,440

ROUTE NAME	BEG. ACCUM. MILEAGE	END. ACCUM. MILEAGE	SECTION LENGTH		LOCATION DESCRIPTION	2000	1999	1998
0239	4.21	4.68	0.47		SR 238 Turns Left via 300 South - SR 91 (Cache County)	5,335	5,375	5,375
0239	0.00	1.04	1.04	*	Junction SR 91 - Junction SR 237 (Cache County)	17,625	17,669	16,990
0240	0.00	1.22	1.22	*	Southbound Ramp SR 15 - SR 38 (Box Elder County)	4,840	4,895	4,725
0241	0.00	0.39	0.39	*	Junction SR 114 - SR 15 via 1600 North Orem (Utah County)	15,020	15,585	14,405
0243	0.00	2.41	2.41	*	Junction SR 89 - Beaver Mountain Ski Area (Beaver County)	735	735	685
0244	0.00	0.19	0.19	*	Junction SR 6 via Poplar Street (Carbon County)	3,495	3,535	3,410
	0.19	0.91	0.72		Junction SR 157 via Main Street - SR 6 (Carbon County)	2,150	2,175	2,100
0248	0.00	1.37	1.37	*	Junction SR 224 (Summit County)	15,690	14,102	12,820
	1.37	3.12	1.75		Northeast Incorporated Limits Park City (Summit County)	11,878	10,701	9,729
	3.12	4.51	1.39		Junction SR 40 (Summit County)	8,790	7,898	7,180
	4.51	4.63	0.12		Summit/Wasatch County Line	8,790	7,898	7,180
	4.63	9.56	4.93		Junction Route 2586 Road to Peoa (Wasatch County)	3,960	3,558	3,235
	9.56	14.45	4.89		Wasatch/Summit County Line - Junction SR 32 (Summit County)	3,960	3,558	3,235
0256	0.00	1.60	1.60	*	Junction SR 89 (Sevier County)	2,020	2,040	1,970
	1.60	2.52	0.92		South Incorporated Limits Redmond (Sevier County)	600	535	515
	2.52	4.51	1.99		North Incorporated Limits Redmond (Sevier County)	640	645	620
	4.51	5.62	1.11		Sevier/Sanpete County Line - Junction SR 89 (Sevier County)	640	645	620
0257	0.00	0.50	0.50	*	Junction SR 21 in Millford (Beaver County)	775	780	750
	0.50	12.51	12.01		North Incorporated Limits Millford (Beaver County)	680	685	660

ROUTE NAME	BEG. ACCUM. MILEAGE	END. ACCUM. MILEAGE	SECTION LENGTH		LOCATION DESCRIPTION	2000	1999	1998
0257	12.51	22.44	9.93		Beaver/Millard County Line	745	750	720
	22.44	53.87	31.43		Black Rock (Millard County)	745	750	720
	53.87	66.54	12.67		Clear Lake (Millard County)	1,265	1,275	1,230
	66.54	69.58	3.04		Deseret - SR 6 East of Hinckley (Millard County)	1,450	1,465	1,415
0258	0.00	0.18	0.18	*	Junction SR 70 (Sevier County)	735	741	715
	0.18	0.47	0.29		300 West in Elsinore (Sevier County)	735	741	715
	0.47	0.94	0.47		Center Street in Elsinore (Sevier County)	2,115	2,135	2,060
	0.94	2.12	1.18		East Incorporated Limits Elsinore - SR 118 (Sevier County)	2,050	2,070	1,995
0259	0.00	0.33	0.33	*	Junction SR 24 - SR 70 (Sevier County)	2,415	2,440	2,355
0260	0.00	0.62	0.62	*	Junction SR 24 (Sevier County)	2,265	2,290	2,210
	0.62	1.83	1.21		South Incorporated Limits Aurora (Sevier County)	1,370	1,385	1,335
	1.83	4.19	2.36		North Incorporated Limits Aurora - Junction SR 50 (Sevier County)	1,440	1,455	1,405
0261	0.00	0.87	0.87	*	Junction SR 163 (San Juan County)	160	160	150
	0.87	22.69	21.82		Junction SR 316 Goosenecks State Park (San Juan County)	160	160	150
	22.69	32.74	10.05		Junction Local Road - Junction SR 95 (San Juan County)	160	160	150
0262	0.00	30.58	30.58	*	Junction SR 191 (San Juan County)	915	925	890
	30.58	40.12	9.54		Aneth - Utah/Colorado State Line (San Juan County)	1,500	1,515	1,460
0264	0.00	5.07	5.07	*	Junction SR 31 (Sanpete County)	820	825	440
	5.07	10.74	5.67		Sanpete/Emery County Line	820	825	440

ROUTE NAME	BEG. ACCUM. MILEAGE	END. ACCUM. MILEAGE	SECTION LENGTH		LOCATION DESCRIPTION	2000	1999	1998
0264	10.74	15.34	4.60		Emery/Carbon County Line - Junction SR 96	820	825	440
0265	0.00	0.44	0.44	*	Junction SR 114 (Utah County)	9,620	9,695	9,695
	0.44	0.73	0.29		Junction SR 15 via 1200 South in Orem (Utah County)	34,810	35,085	40,200
	0.73	1.72	0.99		800 West (Sand Hill Road) in Orem (Utah County)	34,810	35,085	40,200
	1.72	2.28	0.56		Main Street in Orem (Utah County)	34,810	35,085	40,200
	2.28	2.73	0.45		Junction SR 89 in Orem (Utah County)	44,125	44,475	41,107
	2.73	3.64	0.91		800 East in Orem via Brigham Young University Diagonal (Utah County)	42,270	42,605	39,380
	3.64	3.66	0.02		550 West in Orem (Utah County)	42,270	42,605	39,380
	3.66	4.11	0.45		South Inc. Limits Orem & North Inc. Limits Provo (Utah County)	42,270	42,605	39,380
	4.11	4.32	0.21		200 West - University Avenue (Utah County)	42,270	42,605	39,380
0266	0.00	0.76	0.76	*	Junction SR 215 (Salt Lake County)	33,995	34,265	34,980
	0.76	2.48	1.72		Redwood Road via 4700 South (Salt Lake County)	18,490	28,475	29,917
	2.48	2.83	0.35		West Incorporated Limits Murray (Salt Lake County)	18,341	28,217	28,217
	2.83	3.36	0.53		Junction SR 15 via 4500 South (Salt Lake County)	21,719	33,415	31,159
	3.36	3.51	0.15		Main Street (Salt Lake County)	22,038	33,906	30,824
	3.51	3.91	0.40		State Street via 4500 South (Salt Lake County)	32,961	34,335	33,133
	3.91	4.10	0.19		East Incorporated Limits Murray (Salt Lake County)	32,961	34,335	33,133
	4.10	4.39	0.29		500 East Street Route 2178 (Salt Lake County)	32,961	34,335	29,796
	4.39	4.70	0.31		700 East Street (SR 71) via 4500 South (Salt Lake County)	27,442	28,586	25,524

ROUTE NAME	BEG. ACCUM. MILEAGE	END. ACCUM. MILEAGE	SECTION LENGTH		LOCATION DESCRIPTION	2000	1999	1998
0266	4.70	5.30	0.60		900 East Street (Salt Lake County)	21,158	22,040	20,235
	5.30	5.96	0.66		1300 East Street (SR 181) via 4500 South (Salt Lake County)	15,944	16,609	15,596
	5.96	6.85	0.89		Highland Drive (Salt Lake County)	11,200	12,335	11,709
	6.85	7.36	0.51		2300 East Street via 4500 South (Salt Lake County)	11,200	12,335	11,709
	7.36	8.07	0.71		2700 East Street - Wasatch Boulevard (Salt Lake County)	12,825	13,360	12,440
0268	0.00	0.70	0.70	*	Junction SR 15 - 300 West via 600 North in SLC (Salt Lake County)	29,125	29,355	28,500
0269	0.00	0.58	0.58	*	Junction Gore SR 15 (Salt Lake County)	37,046	33,376	28,798
	0.58	0.72	0.14		300 West via 600 South (Salt Lake County)	26,601	23,705	20,450
	0.72	1.01	0.29		West Temple - State Street via 600 South (Salt Lake County)	24,149	21,435	18,495
	1.01	1.30	0.29	*	State Street via 500 South Westbound (Salt Lake County)	15,345	15,044	18,805
	1.30	1.60	0.30		West Temple (Salt Lake County)	NA	24,454	30,655
	1.60	2.18	0.58		300 West - Junction Gore SR 15 via 500 South (Salt Lake County)	NA	24,454	30,655
0270	0.00	1.18	1.18	*	Junction SR 15 at 900 South Off Ramp (Salt Lake County)	NA	9,380	12,850
	1.18	1.93	0.75		900 South - 400 South via West Temple (Salt Lake County)	9,960	10,035	13,888
0271	0.00	1.10	1.10	*	Junction SR 274 (Iron County)	890	900	955
	1.10	3.53	2.43		North Incorporated Limits Parowan (Iron County)	930	940	940
	3.53	4.32	0.79		South Incorporated Limits Paragonah (Iron County)	815	820	792
	4.32	5.61	1.29		North Incorporated Limits Paragonah - Junction SR 15 (Iron County)	175	175	165
0272	0.00	0.64	0.64	*	Junction SR 106 (Davis County)	4,535	4,570	4,275

ROUTE NAME	BEG. ACCUM. MILEAGE	END. ACCUM. MILEAGE	SECTION LENGTH		LOCATION DESCRIPTION	2000	1999	1998
0272	0.64	0.98	0.34		Local Road - SR 89 (Davis County)	5,475	5,515	5,095
0273	0.00	0.20	0.20	*	Junction SR 89 (Davis County)	10,785	10,870	10,045
	0.20	0.42	0.22		Northwest Incorporated Limits Farmington (Davis County)	10,785	10,870	10,045
	0.42	2.34	1.92		South Incorporated Limits Kaysville (Davis County)	15,000	15,115	13,970
	2.34	2.96	0.62		200 North via Main - SR 15 via 200 North (Davis County)	16,320	16,448	15,230
0274	0.00	1.07	1.07	*	Junction SR 143 in Parowan (Iron County)	1,130	2,330	2,250
	1.07	1.24	0.17		North Incorporated Limits Parowan - SR 15 (Iron County)	1,325	1,340	1,255
0275	0.00	3.83	3.83	*	Junction SR 95 - Natural Bridges National Monument (San Juan County)	225	225	210
0276	0.00	27.60	27.60	*	Junction SR 95 (Garfield County)	930	930	870
	27.60	35.11	7.51		Ticaboo Road - Glen Canyon National Recreation Area (Garfield County)	690	690	644
	35.12	71.22	36.10	*	Glen Canyon Recreation Area - SR 95 (Garfield County)	355	355	330
0279	0.00	15.29	15.29	*	Potash Plant - SR 191 North of Moab (Garfield County)	390	390	420
0280	0.00	0.40	0.40	*	Junction SR 80 - Main Street in Coalville (Summit County)	3,855	3,900	4,740
0282	0.00	0.06	0.06	*	500 South via Guardsman Way (SR 282) - 400 South (Salt Lake County)	26,800	27,010	24,965
	0.07	0.48	0.41	*	University Street via 400 South (SR 282) (Salt Lake County)	12,920	13,020	12,035
	0.48	1.04	0.56		Guardsman Way via Hempstead - Wasatch Drive (Salt Lake County)	18,072	18,200	16,820
	1.05	1.14	0.09	*	Foothill Boulevard (SR 186) via Wasatch Drive (SR 282) (Salt Lake County)	32,135	32,390	29,940
	1.14	1.43	0.29		Junction Pollock Road via Wasatch Drive (SR 282) (Salt Lake County)	28,695	28,920	29,337
	1.43	1.64	0.21		Junction Hempstead Road via Wasatch Drive (Salt Lake County)	30,265	33,075	30,572

ROUTE NAME	BEG. ACCUM. MILEAGE	END. ACCUM. MILEAGE	SECTION LENGTH		LOCATION DESCRIPTION	2000	1999	1998
0282	1.64	1.90	0.26		Junction Wasatch Drive via Medical Drive (SR 282) (Salt Lake County)	16,370	16,499	15,420
	1.90	2.44	0.54		Junction Road to Hospital Area via Medical Drive (SR 282) (Salt Lake County)	7,630	7,690	7,105
	2.44	2.54	0.10		Junction 5th Avenue (Salt Lake County)	7,630	7,690	7,105
	2.54	2.95	0.41		Jct. Military Way - 100 South via North Campus Road (Salt Lake County)	7,630	7,690	7,105
0283	0.00	1.33	1.33	*	Jct. SR 55 - College of Eastern Utah via 300 East in Price (Carbon County)	6,465	6,515	6,020
0284	0.00	0.56	0.56	*	Junction 4100 South via SR 284 - Harrison Boulevard (Weber County)	3,060	3,080	2,845
	0.56	1.01	0.45		Junction SR 203 - Taylor Avenue (Weber County)	8,880	8,950	8,270
	1.01	1.67	0.66	*	Junction Peripheral Road - Skyline Drive (SR 284) (Weber County)	3,105	3,125	2,885
	1.67	1.72	0.05	*	Junction Harrison Boulevard - Peripheral Road (Weber County)	8,690	8,755	8,090
	1.72	1.75	0.03		Junction SR 203 via 4000 South - Peripheral Road (Weber County)	4,735	4,770	4,405
0285	0.00	0.37	0.37	*	Roads on Grounds of Institute for the Deaf (Weber County)	290	290	265
0286	0.00	1.19	1.19	*	Junction SR 235 - Youth Development Center (Weber County)	2,505	875	805
0287	0.00	0.77	0.77	*	Junction SR 140 - Vehicle Direction Station (Weber County)	3,865	3,895	3,600
0288	0.00	0.50	0.50	*	Junction SR 89 via 1200 East (Cache County)	10,690	10,770	10,770
	0.50	0.99	0.49		1000 North SR 288 - SR 237 (Cache County)	7,270	7,325	9,828
0289	0.00	0.66	0.66	*	Junction Main Street SR 130 via Center Street (Iron County)	15,320	15,440	14,270
	0.66	1.29	0.63		800 West via Center Street (Iron County)	8,005	8,064	7,680
	1.29	1.67	0.38		800 West via 200 South (Iron County)	7,035	7,090	6,880
	1.67	1.88	0.21		300 West - Center Street via 300 West (Iron County)	8,935	9,005	7,485

ROUTE NAME	BEG. ACCUM. MILEAGE	END. ACCUM. MILEAGE	SECTION LENGTH		LOCATION DESCRIPTION	2000	1999	1998
0290	0.00	1.16	1.16	*	Junction SR 89 to Snow College in Ephraim (Sanpete County)	4,510	4,560	4,400
0291	0.00	0.47	0.47	*	Harrison Boulevard - State School for the Blind (Weber County)	765	770	710
0292	0.00	1.68	1.68	*	Roads on Salt Lake Community College (Salt Lake County)	6,630	6,680	6,175
0293	0.00	1.05	1.05	*	Roads on State Capital Grounds (Salt Lake County)	2,530	2,550	2,355
0294	0.00	0.38	0.38	*	Roads at State Mental Hospital (Utah County)	2,255	2,270	1,880
0295	0.00	0.65	0.65	*	Motor Vehiicle Test Course Orem (Utah County)	250	250	230
0296	0.00	1.50	1.50	*	Roads on Grounds of American Fork Training School (Utah County)	1,120	1,125	1,040
0298	0.00	1.00	1.00	*	Roads within Browning Armory South Ogden (Weber County)	2,085	2,100	1,940
0299	0.00	1.03	1.03	*	Motor Vehicle Test Course (Salt Lake County)	1,960	1,975	1,825
0301	0.00	2.04	2.04	*	Steinaker State Park Road (Uintah County)	155	230	215
0302	0.00	3.60	3.60	*	Rockport State Park Road (Summit County)	745	670	645
0303	0.00	1.28	1.28	*	Goblin Valley State Park Road (Emery County)	440	130	120
0304	0.00	0.26	0.26	*	Hyrum State Park Road (Cache County)	1,365	1,230	1,185
0306	0.00	0.18	0.18	*	East Canyon State Park Road (Morgan County)	490	440	420
0308	0.00	2.14	2.14	*	Kodachrome State Park Road (Kane County)	125	125	115
0309	0.00	0.33	0.33	*	Millsite State Park Road (Emery County)	295	295	275
0310	0.00	0.34	0.34	*	Minersville State Park Road (Beaver County)	285	285	265
0311	0.00	1.21	1.21	*	Junction SR 40 (Duchesne County)	260	435	415
	1.21	2.56	1.35		Begin Constructed - Starvation Ramp (Duchesne County)	395	355	340

ROUTE NAME	BEG. ACCUM. MILEAGE	END. ACCUM. MILEAGE	SECTION LENGTH		LOCATION DESCRIPTION	2000	1999	1998
0312	0.00	0.58	0.58	*	Willard State Park Road South Marina (Box Elder County)	595	505	485
0313	0.00	2.20	2.20	*	Dead Horse Point (San Juan County)	705	710	682
	2.20	22.60	20.40		San Juan/Grand County Line - Junction SR 191	560	565	546
0314	0.00	0.76	0.76	*	Junction SR 189 - Boat Ramp Deer Creek Reservoir (Wasatch County)	810	440	420
0315	0.00	1.74	1.74	*	Willard Bay State Park Road North Marina (Box Elder County)	1,760	2,060	1,980
0316	0.00	3.53	3.53	*	Goosenecks State Park - Junction SR 261 (San Juan County)	170	160	150
0317	0.00	1.62	1.62	*	Roads on Utah Department of Transportation Grounds (Salt Lake County)	2,355	2,370	2,190
0318	0.00	2.22	2.22	*	Junction SR 9 - Quail Creek State Park (Washington County)	3,050	3,052	2,866
0319	0.00	1.43	1.43	*	Junction SR 40 - Jordanelle Reservoir (Wasatch County)	1,840	1,650	1,585
0320	0.00	2.19	2.19	*	Emergency Vehicle Operation Facility (Salt Lake County)	350	350	320
0666	0.00	1.70	1.70	*	Junction SR 191 (San Juan County)	4,259	4,484	4,283
	1.70	17.09	15.39		East Inc. Limits Monticello - Utah/Colorado State Line (San Juan County)	2,115	2,230	2,130

CURRENT ROUTE NAME	OLD ROUTE NAME	BEGIN ACCUM. MILE	END ACCUM. MILE	SECTION LENGTH		LOCATION DESCRIPTION	2000 AADT	1999 AADT	1998 AADT
1002	FAS 351 010020	0.00	0.93	0.93	*	Junction SR 130 (Beaver County)	600	605	580
1002		0.93	14.66	13.73		West Incorporated Limits Minersville (Beaver County)	900	750	720
1002		14.66	14.96	0.30		South Incorporated Limits Milford - SR 21 (Beaver County)	835	1,110	1,070
1016	FAS 357 010090	0.00	0.14	0.14	*	Junction SR 160 (Beaver County)	2,160	2,185	2,110
1016		0.14	4.93	4.79		North Incorporated Limits Beaver (Beaver County)	1,435	1,450	1,400
1016		4.93	8.77	3.84		Junction Local Road at Manderfield - SR 15 (Beaver County)	675	230	220
1018	FAS 606 010100	0.00	6.43	6.43	*	SR 153 - North Creek Community Northeast of Beaver (Beaver County)	415	415	400
1020	FAS 607 010110	0.00	3.50	3.50	*	Route 1016 - Route 1018 Northeast of Beaver (Beaver County)	95	100	95
1064	FAS 526 030100	0.00	1.66	1.66	*	Junction SR 84 (Box Elder County)	430	435	450
1064		1.66	2.46	0.80		West Incorporated Limits Snowville - Route 1064 (Box Elder County)	500	505	485
1064	FAS 502 030090	0.00	0.15	0.15	*	East Bound Off Ramp from SR 84 (Box Elder County)	975	985	950
1064		0.15	0.38	0.23		South Incorporated Limits Snowville (Box Elder County)	625	630	650
1064	FAS 502 030090	0.38	1.57	1.19		Junction Route 1064 in Snowville (Box Elder County)	1,255	1,265	1,305
1064		1.57	2.71	1.14		North Inc. Limits Snowville - Utah/Idaho State Line (Box Elder County)	800	1,280	1,235
1076	FAS 504 030150	0.00	1.11	1.11	*	Golden Spike Monument (Box Elder County)	305	155	150
1076		1.11	5.75	4.64		Promontory Junction (Box Elder County)	705	710	685

CURRENT ROUTE NAME	OLD ROUTE NAME	BEGIN ACCUM. MILE	END ACCUM. MILE	SECTION LENGTH		LOCATION DESCRIPTION	2000 AADT	1999 AADT	1998 AADT
1076		5.75	7.80	2.05		Local Road to Promontory Point - SR 83 Lampo Junction (Box Elder County)	1,300	1,313	1,275
1082	FAS 523 030180	0.00	12.63	12.63	*	Bear River Bird Refuge (Box Elder County)	410	410	395
1082		12.63	14.43	1.80		Junction SR 15 Forest Street Interchange (Box Elder County)	4,355	4,385	4,050
1082	FAU 9002 030180	13.43	14.43	1.00	*	1800 West (Approximately) in Brigham City (Box Elder County)	4,785	4,820	4,455
1082		14.43	14.92	0.49		600 West via Forest Street - Main Street SR 13 (Box Elder County)	9,460	9,535	8,810
1108	FAS 510 030320	0.00	2.67	2.67	*	Junction SR 13 (Box Elder County)	280	280	375
1110	FAS 524 030310	0.00	4.00	4.00	*	Junction SR 83 - Route 1110 West of Elwood (Box Elder County)	785	790	760
1110	FAS 510 030320	2.67	6.70	4.03	*	Junction Route 1108 (Box Elder County)	295	295	400
1110		6.70	8.61	1.91		Junction Route 1122 (Box Elder County)	265	265	335
1110		8.61	8.71	0.10		South Incorporated Limits Tremonton - SR 102 (Box Elder County)	300	300	315
1110		8.71	9.72	1.01		Junction SR 102 - 10th North Route1128 (Box Elder County)	340	340	325
1116	FAS 514 030350	0.00	1.66	1.66	*	Junction SR 13 - Southbound Ramp SR 15 (Box Elder County)	1,230	1,241	1,205
1122	FAS 512 030380	0.00	2.00	2.00	*	Junction SR 102 West of Tremonton (Box Elder County)	810	815	784
1122		2.00	4.00	2.00		Junction Local Road (Box Elder County)	460	465	445
1122	FAS 512 030380	4.00	4.98	0.98		Junction Route 1110 (Box Elder County)	365	365	350
1122		4.98	6.18	1.20		West Incorporated Limits Elwood - SR 13 in Elwood (Box Elder County)	365	365	350

CURRENT ROUTE NAME	OLD ROUTE NAME	BEGIN ACCUM. MILE	END ACCUM. MILE	SECTION LENGTH		LOCATION DESCRIPTION	2000 AADT	1999 AADT	1998 AADT
1128	FAS 610 030410	1.90	2.58	0.68	*	Junction SR 15 (Box Elder County)	2,025	2,045	2,020
1128		2.58	3.55	0.97		1000 West - Junction SR 82 in Garland (Box Elder County)	2,025	2,045	2,020
1132	FAS 506 030420	0.00	3.75	3.75	*	Junction SR 82 East of Garland - Junction SR 30 (Box Elder County)	2,775	2,805	2,750
1133	FAS 506 030420	3.75	4.33	0.58	*	Junction SR 81 in Fielding (Box Elder County)	925	935	880
1133		4.33	5.25	0.92		West Incorporated Limits Fielding - SR 13 (Box Elder County)	735	740	685
1164	FAS 540 050040	0.00	2.54	2.54	*	Avon (Cache County)	920	790	760
1164		2.54	2.91	0.37		South Incorporated Limits Paradise - SR 165 Paradise (Cache County)	2,810	1,555	1,500
1170	FAS 545 050070	0.00	4.97	4.97	*	Junction SR 91 (Cache County	1,970	1,990	1,920
1170		4.97	5.36	0.39		South Incorporated Limits Hyrum - SR 101 in Hyrum (Cache County)	2,770	2,800	2,700
1176	FAS 544 050090	0.00	1.00	1.00	*	Junction SR 91 (Cache County)	2,220	2,460	2,270
1176		1.00	2.57	1.57		West Incorporated Limits Nibley - SR 165 in Nibley (Cache County)	3,120	3,140	2,900
1192	FAU 5007 050155	0.00	0.50	0.50	*	Junction Local Road - Center Street Logan (Cache County)	9,010	9,080	8,390
1192		0.21	1.12	0.91	*	Junction South Urban Boundary - Jct. County Road (Cache County)	8,900	8,970	8,389
1192		0.75	1.76	1.01		Junction SR 91 - Junction Local Road (Cache County)	16,420	16,548	15,480
1198	FAU 5001 050160	0.00	1.59	1.59	*	Junction SR 91 (Cache County)	7,540	7,595	7,020
1198		1.59	1.90	0.31		600 South Street (Cache County)	11,950	12,045	11,130

CURRENT ROUTE NAME	OLD ROUTE NAME	BEGIN ACCUM. MILE	END ACCUM. MILE	SECTION LENGTH		LOCATION DESCRIPTION	2000 AADT	1999 AADT	1998 AADT
1198		1.90	4.14	2.24		320 South Street - Junction SR 30 (Cache County)	10,815	10,900	10,075
1198	FAS 553 050160	4.14	5.53	1.39	*	Northwest Urban Boundry Logan - Route 1250 (Cache County)	8,825	8,895	8,220
1212	FAU 5003 050305	0.00	1.01	1.01	*	Junction SR 89 - SR 237 (Cache County)	7,445	7,500	6,945
1250	FAS 538 050370	0.00	4.72	4.72	*	Junction SR 23 (Cache County)	1,550	1,565	1,510
1250		4.72	5.46	0.74		Benson (Cache County)	2,640	2,670	2,575
1250		5.46	6.65	1.19		Junction Local Road at Benson (Cache County)	4,385	4,435	4,280
1250		6.65	7.87	1.22		West Urbanized Boundary of Logan (Cache County)	4,365	4,395	4,060
1250		7.87	8.80	0.93		Junction Local Road Airport - SR 91 North of Logan (Cache County)	4,520	4,555	4,210
1304	FAS 290 070060	0.00	4.83	4.83	*	Consumers (Carbon County)	345	345	330
1304		4.83	12.57	7.74		Local Road - SR 6 near Spring Glen (Carbon County)	725	731	700
1310	FAS 598 070075	0.00	5.65	5.65	*	Proposed Road (Carbon County)	NA	NA	NA
1310		5.65	6.30	0.65		Junction SR 6 Begin Construction - Route1332 (Carbon County)	870	880	850
1324	FAU 7004 070165	0.00	0.73	0.73	*	Junction SR 55 - Price East Urban Boundry Route 1324 (Carbon County)	4,405	4,440	4,100
1324	FAS 299 070165	0.73	4.25	3.52	*	Price East Urban Boundary - Carbon County Airport (Carbon County)	4,280	4,330	4,010
1326	FAS 291 070170	0.00	2.10	2.10	*	Beginning of Route near Mutual (Carbon County)	490	495	475
1326		2.10	6.90	4.80		Spring Canyon (Carbon County)	1,425	1,440	1,060

CURRENT ROUTE NAME	OLD ROUTE NAME	BEGIN ACCUM. MILE	END ACCUM. MILE	SECTION LENGTH		LOCATION DESCRIPTION	2000 AADT	1999 AADT	1998 AADT
1326	FAS 291 070170	6.90	7.96	1.06		West Incorporated Limits Helper - Junction SR 6 (Carbon County)	1,420	1,435	1,665
1330	FAU 7001 070200	0.00	0.56	0.56	*	Junction SR 55 in Price (Carbon County)	6,655	6,705	6,195
1330		0.56	0.73	0.17		Approximately 350 North - North Inc. Limits Price (Carbon County)	5,225	5,265	4,866
1330	FAS 331 070200	0.73	2.74	2.01	*	Price Northwest Urban Boundry - Jct. Route 1332 (Carbon County)	590	595	575
1332	FAU 7003 070205	0.00	0.52	0.52	*	Junction SR 55 - Price North Urban Boundry Route 1332 (Carbon County)	4,350	4,380	6,330
1332	FAS 298 070205	0.52	2.86	2.34	*	Price Northeast Urban Boundary (Carbon County)	2,060	2,080	2,005
1332		2.86	3.44	0.58		Carbonville - SR 6 (Carbon County)	2,505	2,530	2,440
1364	FAS 192 090040	0.00	13.29	13.29	*	Utah/Wyoming State Line (Daggett County)	280	250	240
1364		13.29	25.38	12.09		Clay Basin Camp - Utah/Colorado State Line (Daggett County)	240	215	205
1382	FAU 1073 110015	0.00	1.20	1.20	*	Junction SR 89 - Salt Lake County Line Unconstructed	NA	NA	NA
1386	FAU 1074 110030	0.00	1.14	1.14	*	Redwood Road (SR 68) (Salt Lake County)	4,045	2,465	2,275
1386		1.14	1.40	0.26		North Incorporated Limits North Salt Lake (Salt Lake County)	10,040	3,230	2,985
1386		1.40	1.43	0.03		Junction Route 2094 at 2600 South - Jct SR 93 (Davis County)	10,800	8,175	7,555
1388	FAU 1027 110040	0.00	0.62	0.62	*	Junction SR 89 (Salt Lake County)	8,720	8,785	8,340
1388	FAU 1027 110040	0.62	2.28	1.66		North Incorporated Limits North Salt Lake (Salt Lake County)	14,180	14,290	13,206
1388		2.28	2.47	0.19		Junction 2600 South Street Route 1388 via Orchard Drive (Davis County)	11,955	12,050	11,135

CURRENT ROUTE NAME	OLD ROUTE NAME	BEGIN ACCUM. MILE	END ACCUM. MILE	SECTION LENGTH		LOCATION DESCRIPTION	2000 AADT	1999 AADT	1998 AADT
1388		2.47	3.39	0.92		South Incorporated Limits Bountiful (Davis County)	12,270	12,365	11,430
1388		3.39	3.81	0.42		1500 South Street (Davis County)	13,112	13,205	12,205
1388		3.81	4.06	0.25		Mill Street (Davis County)	14,240	14,350	16,660
1388		4.06	4.71	0.65		500 South Street (Davis County)	10,755	10,840	10,020
1388		4.71	5.54	0.83		400 North Street via 400 East (Davis County)	13,955	14,625	13,515
1388		5.54	5.59	0.05		North Incorporated Limits Bountiful (Davis County)	12,620	11,995	11,085
1388		5.59	6.05	0.46		Pages Lane (1000 South) Street (Davis County)	8,385	8,450	9,900
1388		6.05	7.17	1.12		Porter Lane (400 South) Street (Davis County)	7,930	7,989	9,290
1388		7.17	7.42	0.25		Chase Lane (1000 North) Street - SR 106 (Davis County)	7,930	7,989	9,290
1392	FAU 1072 110010	0.00	0.83	0.83	*	Redwood Road (Davis County)	7,710	7,770	7,180
1392		0.83	1.11	0.28		Junction SR 15 via Center Street (Davis County)	8,910	8,980	8,300
1392		1.11	1.36	0.25		Junction SR 89 in North Salt Lake (Davis County)	6,535	5,545	5,125
1392		1.36	1.56	0.20		Junction Orchard Drive Route1388 - Davis Blvd. (Davis County)	6,745	5,055	4,670
1392	FAU 1029 110050	0.00	0.38	0.38	*	Junction Center Street Route 1392 (Davis County)	1,740	1,750	1,705
1392		0.38	0.80	0.42		Unconstructed (Davis County)	NA	NA	NA
1392		0.80	1.28	0.48	*	Constructed (Davis County)	2,830	1,745	1,870

CURRENT ROUTE NAME	OLD ROUTE NAME	BEGIN ACCUM. MILE	END ACCUM. MILE	SECTION LENGTH		LOCATION DESCRIPTION	2000 AADT	1999 AADT	1998 AADT
1392		1.28	1.43	0.15		Unconstructed (Davis County)	NA	NA	NA
1392		1.43	1.81	0.38	*	Constructed (Davis County)	1,115	1,122	1,320
1392		1.81	3.74	1.93		South Inc. Limits Bountiful via Davis Boulevard (Davis County)	1,220	1,225	1,465
1392		3.74	4.41	0.67		500 South - 400 North (Davis County)	1,190	1,198	1,410
1398	FAU 1069 110075	0.00	0.49	0.49	*	Junction SR 89 (Salt Lake County)	1,680	1,690	1,560
1398		0.49	1.55	1.06		Begin Unconstructed - Route 1400 (Davis County)	1,355	1,365	1,260
1400	FAU 1061 110075	0.00	2.28	1.06	*	Begin Constructed (Davis County)	2,585	2,605	1,250
1400	FAU 1061 110080	2.28	3.84	1.56		Canyon Estates (Davis County)	5,940	5,983	5,540
1400	FAU 1078 110135	2.47	2.89	0.42	*	Main Street in Bountiful (Davis County)	16,364	16,480	15,230
1400		2.89	3.60	0.71		Orchard Drive - Davis Boulevard via 400 North Street (Davis County)	13,745	13,850	12,800
1400		3.84	4.23	0.39		Bountiful Golf Course - Mueller Park Road (Davis County)	3,615	3,640	3,365
1402	FAU 1061 110085	0.00	1.77	1.77	*	Jct Route 1382 Proposed & Bountiful Blvd Unconstructed (Davis County)	NA	NA	NA
1402	FAU 1071 110070	0.43	1.42	0.99	*	Orchard Drive (Davis County)	9,240	9,310	8,605
1402		1.42	1.88	0.46		Bountiful East Inc. Limits - Bountiful Boulevard (Davis County)	9,240	9,310	8,605
1404		0.00	0.63	0.63	*	Junction SR 89 (Davis County)	10,140	10,220	9,445
1404	FAU 1023 110090	0.00	0.66	0.66	*	Junction Orchard Drive (Davis County)	3,120	3,140	2,902

CURRENT ROUTE NAME	OLD ROUTE NAME	BEGIN ACCUM. MILE	END ACCUM. MILE	SECTION LENGTH		LOCATION DESCRIPTION	2000 AADT	1999 AADT	1998 AADT
1404		0.63	1.37	0.74		Five Points 1500 South (Davis County)	12,690	12,780	11,811
1404		1.37	1.72	0.35		500 South via Main Street (Davis County)	13,690	13,795	12,750
1404		1.72	2.01	0.29		Center Street via Main Street - 400 North via Main (Davis County)	13,690	13,795	12,750
1408	FAU 1063 110100	0.69	1.17	0.48	*	Junction Orchard Drive via 1800 South (Davis County)	6,685	6,735	6,225
1408		1.17	2.32	1.15		Junction Davis Boulevard (Davis County)	7,120	7,175	8,230
1408		2.32	3.05	0.73		Junction Bountiful Boulevard - East Urban Boundary (Davis County)	5,690	5,735	3,460
1410	FAU 1063 110115	0.00	1.45	1.45	*	Redwood Road (SR 68) via 1500 South (Salt Lake County)	1,800	1,810	1,285
1410	FAU 1063 110110	0.00	0.53	0.53		Junction 800 West Route 1400 (Davis County)	4,730	4,766	4,145
1410		0.53	0.75	0.22		Junction SR 89 500 West Street (Davis County)	6,445	6,495	6,000
1410		0.75	0.86	0.11		Junction SR 106 via 1500 South (Davis County)	7,955	8,015	7,405
1410	FAU 1063 110110	0.86	1.41	0.55		Junction Main Street Route 1404 - Orchard Dr (Davis County)	6,870	6,920	6,395
1418	FAU 1078 110135	0.00	0.27	0.27	*	Woods Cross Interchange (Davis County)	12,345	12,441	11,520
1418		0.27	1.48	1.21		South Incorporated Limits Woods Cross (Davis County)	8,690	8,755	8,090
1418		1.48	1.51	0.03		South Incorporated Limits West Bountiful (Davis County)	5,260	7,515	6,945
1418		1.51	2.18	0.67		500 South in West Bountiful via 800 West (Davis County)	3,550	5,050	4,665
1418		2.18	2.47	0.29		400 North - SR 15 via 400 North (Davis County)	13,025	13,125	13,785

CURRENT ROUTE NAME	OLD ROUTE NAME	BEGIN ACCUM. MILE	END ACCUM. MILE	SECTION LENGTH		LOCATION DESCRIPTION	2000 AADT	1999 AADT	1998 AADT
1420	FAU 1076 110140	0.00	0.25	0.25	*	Junction SR 106 in Bountiful via 500 South Street (Davis County)	30,170	30,405	28,105
1420		0.25	0.69	0.44		Main Street (Davis County)	20,645	20,805	19,230
1420		0.69	1.37	0.68		Orchard Drive via 500 South - Davis Boulevard (Davis County)	13,420	13,525	12,500
1434	FAU 1070 110200	0.00	0.25	0.25	*	Junction Route 2152 Unconstructed (Davis County)	NA	NA	NA
1434		0.25	0.75	0.50	*	Begin Constructed - SR 15 (Salt Lake County)	7,805	7,865	5,940
1438	FAU 2003 110220	0.00	2.75	2.75	*	Kaysville South Boundry - 200 North (Davis County)	3,780	3,810	3,520
1438	FAU 2002 110230	1.06	2.02	0.96		South Incorporated Limits Layton (Davis County)	4,095	4,125	3,811
1438		0.00	1.06	1.06	*	Gentile Street (Davis County)	4,390	4,420	3,510
1442		2.34	3.74	1.40	*	Junction SR 273 (Davis County)	16,815	16,945	15,660
1442	FAU 2002 110230	3.74	3.86	0.12		East Incorporated Limits Kaysville (Davis County)	8,610	8,675	8,015
1442		3.86	3.89	0.03		West Incorporated Limits Fruit Heights - SR 89 (Davis County)	4,810	4,845	5,604
1446	FAU 2039 110245	0.00	1.65	1.65	*	Junction Route 1438 via 10th South in Kaysville (Davis County)	2,075	2,089	1,935
1446		1.66	2.64	0.98		Junction SR 273 - SR 89 (Davis County)	2,550	2,570	2,375
1450	FAU 2025 110260	0.00	2.39	2.39	*	Junction Route 1452 - SR 89 via Muttom Hollow Road (Davis County)	2,575	2,595	3,390
1452	FAU 2005 110270	0.00	0.91	0.91	*	Junction SR 273 (Davis County)	13,360	13,465	14,015
1452		0.91	1.22	0.31		North Incorporated Limits Kaysville (Davis County)	19,995	20,150	18,625

CURRENT ROUTE NAME	OLD ROUTE NAME	BEGIN ACCUM. MILE	END ACCUM. MILE	SECTION LENGTH		LOCATION DESCRIPTION	2000 AADT	1999 AADT	1998 AADT
1452		1.22	1.82	0.60		South Incorporated Limits Layton - Junction SR 126 (Davis County)	24,955	25,990	24,020
1454	FAS 120 110275	0.00	1.82	1.82	*	Junction West Davis Highway - Junction SR 227 (Davis County)	1,450	1,458	1,350
1456	FAU 2061 110280	0.00	1.70	1.70	*	Junction 2nd Nouth Route 1442 via Fairfield Road (Davis County)	11,745	5,770	5,330
1456		1.70	3.65	1.95		Junction Gentile Street (SR 109) (DavisCounty)	14,540	10,540	9,740
1456		3.65	4.59	0.94		Junction Antelope Drive Route 1478 - SR 193 (Davis County)	17,100	13,100	12,105
1458	FAU 2004 110500	0.00	1.78	1.78	*	Ogden West Urban Boundary Layton East Inc. Limits (Davis County)	4,125	3,220	2,975
1458		1.78	3.43	1.65		West Incorporated Limits Layton (Davis County)	10,476	9,110	8,420
1458		3.43	3.91	0.48		Flint Street - Main Street SR 126 via Gentile Street (Davis County)	12,380	11,255	10,400
1466	FAU 2007 110330	0.00	2.04	2.04	*	Gentile Street Route 1458 - Syracuse Road (SR 108) (DavisCounty)	4,380	4,410	4,075
1468	FAS 112 110335	0.00	7.28	7.28	*	Antelope State Park - Junction SR 110 (Davis County)	705	630	605
1474	FAU 2006 110355	0.00	0.42	0.42	*	Fort Lane - Fairfield Road Route 1456 (Davis County)	14,355	14,465	13,370
1474	FAU 2006 110350	0.00	0.83	0.83	*	Junction SR 232 via Gordon Avenue (DavisCounty)	13,740	13,845	16,175
1478	FAU 2008 110360	0.00	0.82	0.82	*	SR 15 - Junction SR 232 (Davis County)	18,245	18,390	16,995
1478		0.82	1.54	0.72	*	Junction SR 232 Hill Field Road (Davis County)	14,135	14,245	13,167
1478		1.54	3.30	1.76		Junction Fort Lane Street (Davis County)	11,610	11,700	10,815
1478	FAU 2008 110360	3.30	3.53	0.23	*	Begin Constructed (Davis County)	4,375	4,405	4,070

CURRENT ROUTE NAME	OLD ROUTE NAME	BEGIN ACCUM. MILE	END ACCUM. MILE	SECTION LENGTH		LOCATION DESCRIPTION	2000 AADT	1999 AADT	1998 AADT
1478		3.53	3.61	0.08		Begin Unconstructed (davis County)	NA	NA	NA
1478		3.61	4.05	0.44		Begin Constructed Portion - SR 89 (Davis County)	7,025	3,605	3,330
1482	FAU 2066 110375	0.00	0.18	0.18	*	Junction SR 108 via 200 South Syracuse (Davis County)	110	120	110
1482	FAU 2066 110375	0.18	0.52	0.34		Begin Unconstructed (Davis County)	NA	NA	NA
1482		0.52	0.64	0.12	*	Begin Constructed (Davis County)	4,490	3,615	5,170
1482		0.64	1.02	0.38		Begin Unconstructed (Davis County)	NA	NA	NA
1482		1.02	2.02	1.00	*	Junction 1000 West Route 1490 (Davis County)	2,898	2,760	2,550
1482		2.03	2.18	0.15		Junction Main Street Route 1488 - SR 126 (Davis County)	3,097	2,950	2,725
1488	FAU 2010 110400	0.00	0.53	0.53	*	Junction SR 126 Clearfield (Davis County)	9,440	12,592	11,660
1488		0.53	1.23	0.70		700 South via Main - SR 126 via 700 South (Davis County)	10,404	12,240	11,310
1490	FAU 2063 110410	0.00	1.50	1.50	*	Junction SR 108 via 1000 West (Davis County)	7,050	4,927	4,285
1490		1.50	2.00	0.50		Junction 200 South Route 1482 (Davis County)	7,353	6,395	4,970
1490		2.00	2.48	0.48		Junction 300 North (SR 107) - 800 North Route 1491 (Davis County)	5,490	4,168	3,625
1492	FAU 2064 110420	0.00	1.00	1.00	*	Junction SR 108 via 800 North in Clinton (Davis County)	2,595	2,615	2,415
1492		1.00	2.02	1.02		Junction Route 1490 1000 West - SR 126 (Davis County)	3,640	3,665	3,385
1496	FAU 1006 110430	3.20	6.30	3.10	*	Junction Route 1496 - Route 1499 Unconstructed (Davis County)	NA	NA	NA

CURRENT ROUTE NAME	OLD ROUTE NAME	BEGIN ACCUM. MILE	END ACCUM. MILE	SECTION LENGTH		LOCATION DESCRIPTION	2000 AADT	1999 AADT	1998 AADT
1497	FAU 1011 110430	0.00	0.35	0.35	*	Jct. Route 1420 - Route 2152 via 1700 West Unconstructed (Davis County)	NA	NA	NA
1497	FAU 1006 110430	0.35	5.35	5.00	*	Jct. Route 1496 unconstructed - North Urban Boundry (Davis County)	NA	NA	NA
1497	FAU 2083 110430	9.80	12.90	3.10	*	Route 1497 South Urban Boundry Unconstructed (Davis County)	NA	NA	NA
1498	FAU 2083 110430	15.95	18.85	2.90		Bluff Road (Davis County)	1,180	1,185	1,095
1499	FAU 2083 110430	18.85	19.34	0.49		Junction SR 127 (Davis County)	1,180	1,185	1,095
1499		19.34	21.09	1.75		Unconstructed (Davis County)	NA	NA	NA
1499		21.09	21.57	0.48		Constructed (Davis County)	1,760	1,770	1,635
1499		21.57	23.47	1.90		Unconstructed (Davis County)	NA	NA	NA
1499		23.47	26.07	2.60		Davis\Weber County Line - SR 37	NA	NA	NA
1508	FAU 2031 110490	0.00	0.79	0.79	*	Junction South Weber Drive (SR 60) (Davis County)	1,965	1,980	1,830
1508		0.79	1.51	0.72		Junction SR 84 End of Construction Portion (Davis County)	NA	NA	NA
1508	FAU 2031 110490	1.51	1.87	0.36	*	Begin Constructed Portion (Davis County)	2,460	2,475	2,285
1508		1.87	2.17	0.30		County Road - SR 89 (Davis County)	8,320	8,385	7,750
1512		2.02	2.34	0.32		West Incorporated Limits Kaysville - SR 15 via 2nd North (Davis County)	3,995	4,025	5,307
1544	FAS 252 130070	0.00	9.04	9.04	*	Junction SR 40 - SR 87 near Bridgerland (Duchesne County)	430	435	420
1580	FAS 257 130220	0.00	12.45	12.45	*	Junction SR 121 - Neola (Duchesne County)	1,645	1,664	1,585

CURRENT ROUTE NAME	OLD ROUTE NAME	BEGIN ACCUM. MILE	END ACCUM. MILE	SECTION LENGTH		LOCATION DESCRIPTION	2000 AADT	1999 AADT	1998 AADT
1622	FAS 334 150095	6.98	5.06	1.92	*	Junction SR 10 South of Huntington - Lawrence (Emery County)	215	215	510
1632	FAS 333 150135	0.00	3.19	3.19	*	Junction SR 155 (Emery County)	635	400	430
1632		3.19	3.94	0.75		South Incorporated Limits of Elmo (Emery County)	605	370	400
1632		3.94	5.52	1.58		North Incorporated Limits Elmo - Junction SR 155 (Emery County)	585	350	380
1638	FAS 336 150195	0.00	5.23	5.23	*	Forest Boundary (Emery County)	560	565	535
1638		5.23	6.23	1.00		West Incorporated Limits Ferron - SR 10 in Ferron (Emery County)	1,780	1,800	1,705
1652	FAS 371 150255	0.00	4.00	4.00	*	Goblin Valley - SR 24 Unconstructed (Emory County)	440	130	120
1660	FAS 361 170020	0.00	13.45	13.45	*	Tropic Junction SR 12 (Garfield County)	60	45	105
1660		13.45	21.05	7.60		Widtsoe (Garfield County)	60	45	105
1660		33.76	34.83	1.07		South Incorporated Limits Antimony - SR 22 in Antimony (Garfield County)	165	165	155
1670	FAS 358 170080	0.00	22.73	22.73	*	Junction Burr Trail (Garfield County)	115	115	105
1670		22.73	32.74	10.01		Garfield\Wayne County Line - Junction SR 24	155	155	90
1694	FAS 346 190025	0.00	1.61	1.61	*	San Juan County Line - SR 279 Potash Plant (Grand County)	285	570	550
1704	FAS 344 190040	0.00	8.95	8.95	*	Junction SR 128 Northeast of Moab - Castleton (Grand County)	485	490	470
1712	FAS 615 190090	0.00	10.48	10.48	*	Junction SR 19 - Sways Bottom (Grand County)	5	5	5
1740	FAS 379 210085	0.00	7.58	7.58	*	Junction Route 1740 - Wecco Plant West of Cedar City (Iron County)	1,230	1,240	1,195

CURRENT ROUTE NAME	OLD ROUTE NAME	BEGIN ACCUM. MILE	END ACCUM. MILE	SECTION LENGTH		LOCATION DESCRIPTION	2000 AADT	1999 AADT	1998 AADT
1740	FAS 380 210085	5.50	8.48	2.98	*	Junction Route 1740 - SR 56 West of Cedar City (Iron County)	735	739	685
1752	FAS 390 210090	0.00	3.97	3.97	*	Junction SR 15 (Iron County)	760	765	725
1752		3.97	4.87	0.90		South Incorporated Limits Kanarraville (Iron County)	775	780	750
1752		4.87	9.24	4.37		North Incorporated Limits Kanarraville - SR 15 (Iron County)	720	725	700
1770	FAU 1901 210165	0.00	0.96	0.96	*	Junction SR 56 - North Urban Boundary Cedar City (Iron County)	3,550	3,575	3,305
1784	FAS 382 210240	0.00	1.47	1.47	*	Junction SR 56 (Iron County)	4,725	4,780	4,275
1784		1.47	5.50	4.03		Junction Road to Airport (Iron County)	3,995	4,040	3,900
1784		5.50	8.49	2.99		Junction Local Road to Lund (Iron County)	3,650	3,690	3,562
1784		8.49	10.65	2.16		Junction SR 130 - Jct. Route 1788 (Iron County)	2,215	2,240	2,160
1788	FAS 381 210285	0.00	0.62	0.62	*	Junction SR 130 (Iron County)	2,630	2,650	2,045
1788		0.62	2.29	1.67		North Urban Boundary (Iron County)	2,800	2,650	2,075
1788		2.29	3.25	0.96		West Incorporated Limits Enoch (Iron County)	840	845	815
1788		3.25	7.88	4.63		Jct. Route 1784 East of Enoch - SR 15 Summit Interchange (Iron County)	425	425	410
1812	FAS 273 230015	0.00	9.28	9.28	*	SR 6 Jericho Junction - Junction SR 132 West of Nephi (Juab County)	180	180	170
1814	FAS 277 230020	0.00	3.66	3.66	*	Junction SR 28 (Juab County)	125	120	115
1814		3.66	9.97	6.31		Junction SR 132 West of Nephi - Old SR 41 (Juab County)	305	305	295

CURRENT ROUTE NAME	OLD ROUTE NAME	BEGIN ACCUM. MILE	END ACCUM. MILE	SECTION LENGTH		LOCATION DESCRIPTION	2000 AADT	1999 AADT	1998 AADT
1828	FAS 274 230090	0.00	0.67	0.67	*	Center of Mona (Juab County)	850	555	555
1828		0.67	6.90	6.23		West Incorporated Limits Mona (Juab County)	495	330	350
1828		6.90	10.41	3.51		Juab/Utah County Line	732	505	485
1828		10.41	10.95	0.54		South Incorporated Limits Goshen - SR 6 in Goshen (Utah County)	1,165	795	765
1830	FAS 270 230100	0.00	4.67	4.67	*	Yuba State Park - SR 15 South of Levan (Millard County)	135	135	125
1854	FAS 596 250030	0.00	16.20	16.20	*	Junction SR 89 East of Kanab (Kane County)	190	200	190
1854		16.20	23.45	7.25		Gravel Road Right to Cannonville (Kane County)	95	95	90
1854		23.45	34.64	11.19		Gravel Road Left to Glendale (Kane County)	95	95	90
1854	FAS 596 250030	34.64	35.34	0.70		East Incorporated Limits Alton (Kane County)	200	200	190
1854		35.34	39.06	3.72		North Incorporated Limits Alton - SR 89 (Kane County)	150	150	145
1866	FAS 609 250080	0.00	30.97	30.97	*	Junction SR 9 (Kane County)	155	155	150
1866		30.97	37.93	6.96		Forest Boundary - Junction SR 14 (Kane County)	155	155	150
1894	FAS 307 270030	0.00	6.91	6.91	*	Junction SR 15 - South Incorporated Limits Kanosh (Millard County)	475	480	460
1900	FAS 309 270060	0.00	4.05	4.05	*	SR 15 Meadow Interchange (Millard County)	335	335	320
1900		4.05	6.09	2.04		Junction Local Road 4 Miles North - SR 100 (Millard County)	255	255	245
1948	FAS 301 270250	0.00	2.97	2.97	*	SR 6 West of Delta (Millard County)	3,110	3,145	3,145

CURRENT ROUTE NAME	OLD ROUTE NAME	BEGIN ACCUM. MILE	END ACCUM. MILE	SECTION LENGTH		LOCATION DESCRIPTION	2000 AADT	1999 AADT	1998 AADT
1948		2.97	9.08	6.11		Sutherland (Millard County)	1,555	2,160	2,245
1948		9.08	12.06	2.98		Sugarville - Route 1958 (Millard County)	255	255	255
1958	FAS 272 270350	0.00	3.95	3.95	*	Main Entrance to Intermountain Power Plant (Millard County)	270	273	260
1958		3.95	14.04	10.09		Junction Local Road (Millard County)	270	273	260
1958		14.04	35.75	21.71		Millard/Juab County Line - Topaz Mountain (Juab County)	300	300	288
1972	FAS 591 290020	0.00	0.75	0.75	*	Junction SR 66 in Morgan (Morgan County)	1,270	1,280	1,235
1972		0.75	7.97	7.22		West Incorporated Limits Morgan (Morgan County)	1,010	1,020	985
1972		7.97	8.92	0.95		Peterson - SR 84 (Morgan County)	1,850	1,870	1,805
1978		8.92	11.43	2.51	*	Peterson Station SR 84 - Junction SR 167 (Morgan County)	1,145	1,155	1,115
1980	FAS 597 290060	0.00	1.87	1.87	*	Junction Devil Slide Interchange SR 84 (Morgan County)	1,660	1,295	1,245
1980		1.87	12.80	10.93		Junction Road to Croydon - Lost Creek Reservoir (Morgan County)	691	540	520
2022	FAS 557 330070	0.00	13.09	13.09	*	Jct. SR 30 North of Laketown - Utah/Idaho State Line (Rich County)	255	255	170
2030	FAU 1001 350010	0.00	2.34	2.34	*	Junction SR 48 - Urban Boundary Salt Lake (Salt Lake County)	7,810	7,900	3,663
2030	FAS 135 350010	2.34	7.77	5.43	*	Herriman Via 12600 South (Salt Lake County)	7,669	7,755	3,738
2030		7.77	9.86	2.09		South Inc. Limits South Jorden - Jct Route 2030 Salt Lake County	13,405	13,560	13,090
2030	FAU 1004 350010	9.86	11.36	1.50	*	Urbanized Boundary (Salt Lake County)	14,740	14,855	13,730

CURRENT ROUTE NAME	OLD ROUTE NAME	BEGIN ACCUM. MILE	END ACCUM. MILE	SECTION LENGTH		LOCATION DESCRIPTION	2000 AADT	1999 AADT	1998 AADT
2030		11.36	11.86	0.50		West Incorporated Limits Riverton (Salt Lake County)	16,130	16,255	15,025
2030		11.86	13.34	1.48		2700 West Street - SR 68 via 12600 South (Salt Lake County)	19,470	19,620	18,135
2032	FAU 1097 350135	0.00	0.12	0.12	*	12300 South - 12200 South via 10th East (Salt Lake County)	4,870	4,905	4,530
2032	FAU 1097 350130	0.00	1.43	1.43	*	Junction 11400 South via 10th East(Salt Lake County)	10,285	10,365	9,580
2032		1.43	2.43	1.00		Junction 11400 South - 10600 South via 10th East (Salt Lake County)	13,705	13,810	12,765
2037	FAU 1084 350040	0.00	0.15	0.15	*	Jct. Proposed Bangerter Highway via 14400 South (Salt Lake County)	1,575	2,100	3,600
2038		0.15	1.09	0.94		2700 West Route 2040 - SR 68 (Salt Lake County)	2,375	2,390	4,025
2038		0.70	0.93	0.25		Begin Constructed - 3300 South via 900 West (Salt Lake County)	695	700	710
2040	FAU 1009 350050	0.00	0.75	0.75	*	14400 South Street (Salt Lake County)	3,265	3,290	2,750
2040		0.75	2.26	1.51		South Incorporated Limits Riverton (Salt Lake County)	3,345	3,370	3,115
2040		2.26	4.82	2.56		12600 South Street SR 71 via 2700 West Street (Salt Lake County)	9,090	9,158	8,480
2040		4.82	6.74	1.92		10400 South via 2700 West Street (Salt Lake County)	10,090	11,300	10,445
2040		6.74	8.24	1.50		9000 South (Salt Lake County)	13,050	13,150	12,155
2040		8.24	9.24	1.00		7800 South Street (SR 48) (Salt Lake County)	17,100	17,235	15,930
2040		9.24	9.74	0.50		7000 South (Salt Lake County)	17,100	17,235	15,930
2040		9.74	10.24	0.50		North Incorporated Limits West Jordan (Salt Lake County)	17,100	17,235	15,930

CURRENT ROUTE NAME	OLD ROUTE NAME	BEGIN ACCUM. MILE	END ACCUM. MILE	SECTION LENGTH		LOCATION DESCRIPTION	2000 AADT	1999 AADT	1998 AADT
2040		10.24	11.24	1.00		6200 South (Salt Lake County)	17,100	17,235	15,930
2040		11.24	12.23	0.99		5400 South Street (SR 173) (Salt Lake County)	19,260	20,611	19,085
2040		12.23	13.21	0.98		4700 South Street (Salt Lake County)	23,660	23,845	22,040
2040		13.21	13.72	0.51		4100 South West Valley via 2700 West (Salt Lake County)	26,025	26,227	24,285
2040		13.72	14.21	0.49		3800 South (Salt Lake County)	30,030	30,265	27,975
2040	FAU 1009 350050	14.21	14.70	0.49		3500 South Street (SR 171) (Salt Lake County)	14,635	19,960	18,450
2040		14.70	16.12	1.42		3100 South - 2100 South End of Route (Salt Lake County)	14,110	17,435	16,115
2040		16.12	16.24	0.12	*	Begin Unconstructed (Salt Lake County)	NA	NA	NA
2040		16.24	17.15	0.91		Begin Route North Side 2100 South via 2700 West (Salt Lake County)	10,580	10,700	10,330
2040		17.15	17.98	0.83		Junction 900 South (Salt Lake County)	10,580	10,700	10,330
2040		17.98	18.47	0.49		13800 South - Route 2250 (Salt Lake County)	13,970	10,025	9,680
2044	FAU 1047 350070	3.50	3.75	0.25	*	12400 South via 1300 East (Salt Lake County)	10,983	9,985	10,190
2044		3.75	4.81	1.06		Draper Parkway (Salt Lake County)	14,118	12,835	13,098
2044		4.81	5.30	0.49		11400 South via 1300 East (Salt Lake County)	20,630	18,510	18,892
2044		5.30	5.80	0.50		11000 South via 1300 East (Salt Lake County)	21,570	21,740	22,190
2044		5.80	6.27	0.47		Junction 10600 South via 1300 East (Salt Lake County)	32,240	33,009	34,845

CURRENT ROUTE NAME	OLD ROUTE NAME	BEGIN ACCUM. MILE	END ACCUM. MILE	SECTION LENGTH		LOCATION DESCRIPTION	2000 AADT	1999 AADT	1998 AADT
2044		6.27	7.29	1.02		Sego Lily Drive (Salt Lake County)	32,240	33,009	34,845
2044		7.29	8.29	1.00		9400 South via 1300 East (Salt Lake County)	41,435	41,726	43,960
2044	FAU 1047 350070	8.29	8.92	0.63		8600 South Street via 1300 East (Salt Lake County)	42,525	42,859	46,115
2044		8.92	9.29	0.37		North Incorporated Limits Sandy via 1300 East (Salt Lake County)	44,590	44,944	47,310
2044		9.29	9.36	0.07		7800 South Street via 1300 East (Salt Lake County)	49,990	50,385	51,435
2044		9.36	10.31	0.95		Creek Road (Salt Lake County)	49,990	50,385	51,435
2044		10.31	10.61	0.30		Union Parkway via 1300 East (Salt Lake County)	39,535	39,845	39,845
2044		10.61	10.98	0.37		7000 South (Salt Lake County)	28,760	28,986	28,418
2044		10.98	11.59	0.61		Junction 6400 South Route 2123 (Salt Lake County)	24,755	27,009	26,301
2044		11.59	12.22	0.63		6100 South Street Route 2158 via 1300 East (Salt Lake County)	19,915	22,775	21,600
2044		12.22	12.86	0.64		5600 South Street - Van Winkle (SR 152) (Salt Lake County)	19,915	22,464	21,600
2060	FAU 1088 350140	0.18	1.12	0.94	*	State Street (Salt Lake County)	7,740	7,797	6,780
2060		1.12	1.60	0.48		700 East Street via 11400 South (Salt Lake County)	10,590	10,670	8,246
2060		1.60	2.13	0.53		1000 East - 1300 East (Salt Lake County)	8,360	8,425	7,770
2062	FAU 1004 350010	13.34	13.58	0.24	*	Junction SR 71 (Salt Lake County)	16,130	16,255	15,025
2062		13.58	13.69	0.11	*	900 East Draper (Salt Lake County)	11,130	11,215	10,365

CURRENT ROUTE NAME	OLD ROUTE NAME	BEGIN ACCUM. MILE	END ACCUM. MILE	SECTION LENGTH		LOCATION DESCRIPTION	2000 AADT	1999 AADT	1998 AADT
2062		13.69	14.35	0.66		12400 South Draper (Salt Lake County)	5,090	5,130	4,740
2062		14.35	14.74	0.39		1300 East (Salt Lake County)	5,090	5,130	4,740
2062		14.74	15.41	0.67		1565 East Draper - 2000 East via 12300 South (Salt Lake County)	5,105	5,145	4,755
2066	FAU 1013 350170	0.00	2.57	2.57	*	Junction 12600 South (SR 71) (Salt Lake County)	6,675	5,842	5,410
2066		1.26	1.70	0.44		Junction 10400 South via 1300 West (Salt Lake County)	9,710	9,784	9,060
2066		1.70	4.20	2.50		9000 South - 7000 South Street (Salt Lake County)	12,350	12,911	11,955
2066	FAU 1013 350340	0.00	0.42	0.42	*	Junction 7000 South Street (Salt Lake County)	10,985	11,070	10,250
2066		0.42	2.09	1.67		6400 South Street - 5400 South (Salt Lake County)	6,280	6,328	5,860
2068		0.00	1.00	1.00	*	Junction 2700 West via 10400 South - Redwood Road (Salt Lake County)	17,145	17,280	15,970
2068	FAU 1008 350180	0.00	0.45	0.45	*	Junction Bangerter Highway Unconstructed (Salt Lake County)	NA	NA	NA
2068		0.45	0.95	0.50	*	Begin Constructed (Salt Lake County)	8,645	8,710	8,050
2070	FAU 1086 350215	0.00	1.36	1.36	*	Junction 2000 East - Proposed Wasatch Drive (Salt Lake County)	NA	NA	NA
2074	FAU 1086 350210	2.50	3.95	1.45	*	Begin Constructed Route 2074 (Salt Lake County)	7,840	7,900	7,300
2074	FAU 1086 350210	3.95	5.15	1.20		Junction SR 209 - SR 210 (Salt Lake County)	10,995	11,080	10,240
2076	FAU 1047 350070	12.87	13.30	0.43	*	500 South Street via 1300 East (Salt Lake County)	24,445	24,638	23,465
2076		13.30	13.59	0.29		200 South via 1300 East (Salt Lake County)	15,170	15,290	12,500

CURRENT ROUTE NAME	OLD ROUTE NAME	BEGIN ACCUM. MILE	END ACCUM. MILE	SECTION LENGTH		LOCATION DESCRIPTION	2000 AADT	1999 AADT	1998 AADT
2078	FAU 1008 350220	0.00	0.43	0.43	*	Junction SR 15 (Salt Lake County)	31,075	30,170	27,884
2078		2.28	2.81	0.53		State Street via 10600 South Street (Salt Lake County)	27,448	26,910	24,871
2078		2.81	3.26	0.45		West Incorporated Limits Sandy (Salt Lake County)	26,606	26,085	24,111
2078		3.26	3.75	0.49		Junction SR 71 700 East Street (Salt Lake County)	27,400	27,400	25,327
2078		3.75	4.27	0.52		1000 East in Sandy (Salt Lake County)	23,115	26,335	24,340
2078	FAU 1008 350220	4.27	4.91	0.64		1300 East (Salt Lake County)	23,069	25,075	22,075
2078		4.91	5.31	0.40		1700 East - 2000 East (Salt Lake County)	16,590	16,720	10,880
2079	FAU 1085 350225	0.00	3.92	3.92	*	Bangerter Highway Unconstructed (Salt Lake County)	NA	NA	NA
2080	FAU 1085 350225	3.92	4.50	0.58	*	Begin Constructed via 9800 South (Salt Lake County)	4,620	4,655	4,302
2080		4.50	5.50	1.00		State Street (SR 89) (Salt Lake County)	9,460	9,535	8,810
2080		5.50	6.68	1.18		700 East via Sego Lily Drive (Salt Lake County)	12,830	12,930	11,950
2080		6.68	6.70	0.02		1300 East Unconstructed (Salt Lake County)	15,780	15,905	14,700
2080		6.70	7.68	0.98		Petunia Way (1435 East) - 2000 East (Salt Lake County)	10,470	10,550	9,750
2082	FAU 1049 350240	0.00	0.25	0.25	*	Junction 12300 South Route 2072 (Salt Lake County)	3,775	3,800	3,875
2082		0.25	1.15	0.90		Begin Unconstructed Portion (Salt Lake County)	NA	NA	NA
2082	FAU 1049 350240	1.15	2.21	1.06	*	Begin Constructed Portion (Salt Lake County)	8,355	4,560	4,655

CURRENT ROUTE NAME	OLD ROUTE NAME	BEGIN ACCUM. MILE	END ACCUM. MILE	SECTION LENGTH		LOCATION DESCRIPTION	2000 AADT	1999 AADT	1998 AADT
2082		2.21	2.30	0.09		Junction 10600 South Route 2078 (Salt Lake County)	8,355	4,560	4,655
2082		2.30	3.50	1.20		Begin Unconstructed Portion (Salt Lake County)	NA	NA	NA
2082		3.50	3.90	0.40		9800 South (Salt Lake County)	10,345	10,425	10,640
2082		3.90	4.54	0.64		9400 South Sandy (Salt Lake County)	19,725	19,880	20,295
2082		4.54	5.51	0.97		New Castle Drive (8890 South) via Highland Drive (Salt Lake County)	23,175	23,355	23,840
2082		5.51	6.37	0.86		Creek Road (Salt Lake County)	23,175	23,355	23,840
2082		6.37	6.92	0.55		7800 South via 2000 East (Salt Lake County)	29,475	29,705	30,325
2082	FAU 1049 350915	0.00	0.58	0.58		7000 South - SR 215 Eastbound On & Off Ramps (Salt Lake County)	47,640	48,015	49,500
2084	FAU 1098 350245	0.00	0.40	0.40	*	1300 East Street Route 2044 (Salt Lake County)	52,435	52,850	48,850
2084		0.40	0.70	0.30		Fort Union Boulevard via Union Park Avenue (Salt Lake County)	58,785	59,250	54,765
2084		0.70	0.80	0.10		SR 215 Interchange - 6400 South (Salt Lake County)	19,295	19,445	17,970
2086	FAU 1094 350250	0.00	1.01	1.01	*	State Street via 8680 South (Salt Lake County)	12,780	12,877	13,140
2086		1.01	2.01	1.00		Junction 700 East Street via 8600 South (Salt Lake County)	11,235	11,320	11,650
2086		2.01	3.23	1.22		Junction 1300 East Street - 2000 East Street (Salt Lake County)	10,115	10,192	10,400
2092	FAU 1014 350280	0.00	0.97	0.97	*	State Street (SR 89) (Salt Lake County)	13,655	16,235	15,005
2092		0.97	1.97	1.00		700 East Street - 1300 East(Salt Lake County)	10,770	10,855	10,030

CURRENT ROUTE NAME	OLD ROUTE NAME	BEGIN ACCUM. MILE	END ACCUM. MILE	SECTION LENGTH		LOCATION DESCRIPTION	2000 AADT	1999 AADT	1998 AADT
2094	FAU 1087 350290	0.00	1.50	1.50	*	Junction 9000 So via 3200 West (Salt Lake County)	9,965	10,040	7,025
2094		1.50	2.50	1.00		Junction 7800 South Route 2114 (Salt Lake County)	9,650	9,725	8,000
2094		2.50	3.51	1.01		Junction 7000 South Route 2104 (Salt Lake County)	9,040	9,040	6,690
2094		3.51	4.51	1.00		Junction 6200 South Route 2186 (Salt Lake County)	8,700	8,390	7,850
2094		4.51	5.51	1.00		Junction 5300 South (SR 173) (Salt Lake County)	11,978	11,630	10,750
2094		5.51	6.51	1.00		Junction 4700 South Route 2240 (Salt Lake County)	11,949	11,715	10,825
2094		6.51	7.51	1.00		Junction 4100 South Route 2172 (Salt Lake County)	11,971	11,795	10,900
2094		7.51	8.00	0.49		Junction 3500 South (SR 171) (Salt Lake County)	10,748	10,748	10,335
2094		8.00	9.53	1.53		Junction 3100 South Route 2246 (Salt Lake County)	11,840	11,930	11,930
2094		9.25	9.53	0.28		Urban Boundary (Salt Lake County)	10,385	10,505	12,110
2094	FAU 1087 351025	9.53	9.85	0.32		Junction 2100 South via 3200 West (Salt Lake County)	5,795	5,860	5,655
2094		9.85	10.50	0.65		Begin Unconstructed (Salt Lake County)	NA	NA	NA
2094		10.50	10.85	0.35	*	Begin Constructed (Salt Lake County)	5,470	5,530	5,340
2094		10.85	11.71	0.86		Begin Unconstructed - 500 South (Salt Lake County)	NA	NA	NA
2098	FAU 1090 350305	0.00	0.93	0.93	*	Junction 9000 South via Frontage Road (Salt Lake County)	6,995	7,050	6,515
2098		0.93	1.90	0.97		State Street via 9400 South (Salt Lake County)	28,975	29,205	26,992

CURRENT ROUTE NAME	OLD ROUTE NAME	BEGIN ACCUM. MILE	END ACCUM. MILE	SECTION LENGTH		LOCATION DESCRIPTION	2000 AADT	1999 AADT	1998 AADT
2098		1.90	2.39	0.49		700 East - SR 209 Ski Bypass Road (Salt Lake County)	28,105	28,325	26,180
2102	FAU 1022 350400	0.00	1.12	1.12	*	Junction 700 West - State Street (SR 89) (Salt Lake County)	8,630	8,695	8,035
2102	FAU 1022 350320	4.52	5.73	1.21	*	State Street (SR 89) (Salt Lake County)	13,010	13,111	12,140
2102		5.73	6.36	0.63		900 East (Salt Lake County)	10,670	11,825	10,950
2102		6.36	7.50	1.14		1300 East (Salt Lake County)	10,560	10,640	9,835
2104	FAU 1092 350330	0.00	0.45	0.45	*	Junction Bangerter Highway (SR 154) via 7000 South (Salt Lake County)	10,222	9,925	7,940
2104		0.45	0.95	0.50		Junction 3200 West Route 2094 (Salt Lake County)	13,891	13,487	10,790
2104		0.95	1.95	1.00		Junction 2700 West - Redwood Road (Salt Lake County)	14,876	14,443	11,110
2104		1.95	3.54	1.59		Redwood Road - SR 48 (700 West) (Salt Lake County)	15,500	15,000	12,570
2108	FAU 1015 350390	0.00	1.57	1.57	*	Junction 9000 South - SR 48 via 700 West (Salt Lake County)	13,310	13,413	12,420
2110	FAU 1015 350350	0.00	1.73	1.73	*	Junction 10600 South (Salt Lake County)	NA	NA	NA
2110		1.73	1.96	0.23	*	Begin Constructed (Salt Lake County)	3,400	3,423	3,170
2114	FAU 1014 350370	0.00	0.36	0.36	*	Junction Holden Street (SR 48) (Salt Lake County)	18,215	18,355	16,965
2114		0.36	1.16	0.80		SR 15 via 7800 South (Salt Lake County)	17,345	17,480	16,155
2116	FAU 1018 350380	0.00	0.50	0.50	*	State Street (SR 89) (Salt Lake County)	21,378	19,435	22,865
2116		0.50	1.30	0.80		300 East (Salt Lake County)	21,378	19,435	22,865

CURRENT ROUTE NAME	OLD ROUTE NAME	BEGIN ACCUM. MILE	END ACCUM. MILE	SECTION LENGTH		LOCATION DESCRIPTION	2000 AADT	1999 AADT	1998 AADT
2116		1.30	1.67	0.37		900 East via 7200 South (Salt Lake County)	32,615	28,628	33,680
2116		1.67	1.97	0.30		Union Park Avenue 1100 East via 7200 South (Salt Lake County)	27,730	21,630	28,795
2116		1.97	3.06	1.09		1300 East Street (Salt Lake County)	24,730	23,630	25,795
2116		3.06	4.07	1.01		Junction 2000 East via 7000 South (Salt Lake County)	28,570	28,570	29,165
2116		4.07	4.53	0.46		2700 East via 7000 South Street (Salt Lake County)	15,555	15,675	16,000
2116		4.53	5.49	0.96		3050 East - Wasatch Boulevard (Salt Lake County)	11,270	11,355	11,590
2118	FAU 1015 350390	0.00	0.50	0.50	*	7200 South Street via 700 West (Salt Lake County)	10,785	10,870	10,065
2118		0.50	0.75	0.25		North Incorporated Limits Midvale via 700 West (Salt Lake County)	11,785	11,874	10,995
2118		0.75	2.26	1.51		6400 South Street via 700 West (Salt Lake County)	16,680	16,810	15,565
2118		2.26	2.79	0.53		5300 South Street (Salt Lake County)	28,150	28,371	26,270
2118		2.79	3.22	0.43		Vine Street (Salt Lake County)	29,060	29,289	27,120
2118		3.22	3.72	0.50		4800 South (Salt Lake County)	16,605	16,734	15,495
2118	FAU 1015 350480	0.00	1.73	1.73		Junction 4500 South - 3720 South via 700 West (Salt Lake County)	12,565	12,663	11,725
2120	FAU 1022 350320	0.00	1.00	1.00	*	Junction 5600 West via 6200 South Street (Salt Lake County)	19,550	19,703	18,703
2120		1.00	2.00	1.00		4800 West Street (Salt Lake County)	24,690	24,885	23,000
2120		2.00	2.51	0.51		4000 West Street (Salt Lake County)	27,900	28,120	25,990

CURRENT ROUTE NAME	OLD ROUTE NAME	BEGIN ACCUM. MILE	END ACCUM. MILE	SECTION LENGTH		LOCATION DESCRIPTION	2000 AADT	1999 AADT	1998 AADT
2120		2.51	3.50	0.99		Bangerter Highway (SR 154) (Salt Lake County)	27,900	28,120	25,990
2120		3.50	4.51	1.01		2700 West Street - Redwood Road (SR 68) via 6200 South (Salt Lake County)	25,155	25,354	24,147
2122	FAU 1010 350410	0.00	0.91	0.91	*	State Street (SR 89) (Salt Lake County)	19,600	19,755	18,260
2122		0.91	1.19	0.28		Vine Street via 5600 South (Salt Lake County)	19,020	19,170	18,085
2122		1.19	1.79	0.60		900 East in Murray (Salt Lake County)	17,135	17,267	16,290
2122		1.79	2.12	0.33		1300 East Street (Salt Lake County)	14,800	14,915	13,785
2122		2.12	2.82	0.70		Van Winkle Expressway - Highland Drive (Salt Lake County)	14,210	7,050	6,740
2123	FAU 1020 350420	0.00	0.50	0.50	*	Redwood Road Unconstructed (Salt Lake County)	NA	NA	NA
2124	FAU 1020 350420	0.50	0.81	0.31	*	1300 West via 6400 South (Salt Lake County)	17,180	17,312	16,030
2124		0.81	1.49	0.68		West Incorporated Limits Murray (Salt Lake County)	17,180	17,312	16,030
2124		1.49	2.59	1.10		700 West Street Route 2118 (Salt Lake County)	20,815	20,980	19,389
2124	FAU 1020 350420	2.59	2.91	0.32		Junction State Street SR 89 via 6400 South (Salt Lake County)	25,340	25,540	23,605
2124		2.91	3.50	0.59		Junction 280 East On/Off Ramps SR 215 (Salt Lake County)	20,585	20,745	17,615
2124		3.50	3.83	0.33		725 East (Salt Lake County)	17,535	17,670	13,090
2124		3.83	4.42	0.59		900 East Street (SR 71) - 1300 East Street (Salt Lake County)	11,230	11,315	9,485
2126	FAU 1039 350430	0.00	1.25	1.25	*	Junction 6400 South - 5600 South via 280 East (Salt Lake County)	18,465	18,610	17,200

CURRENT ROUTE NAME	OLD ROUTE NAME	BEGIN ACCUM. MILE	END ACCUM. MILE	SECTION LENGTH		LOCATION DESCRIPTION	2000 AADT	1999 AADT	1998 AADT
2128	FAU 1017 350440	0.00	0.83	0.83	*	5900 South Route 2102 via 300 West (Salt Lake County)	13,470	6,735	6,280
2128		0.83	1.75	0.92		5300 South (SR 173) via 300 West (Salt Lake County)	18,290	9,055	9,240
2128		1.75	2.24	0.49		4800 South Route 2142 via 300 West (Salt Lake County)	12,500	6,295	6,425
2128		2.24	3.16	0.92		4500 South (SR 266) - 3900 South (Salt Lake County)	10,730	9,315	12,265
2128	FAU 1017 350650	3.16	4.16	1.00	*	Junction 3900 South (Salt Lake County)	10,069	9,590	9,790
2128		4.16	5.04	0.88		3300 South via 300 West (Salt Lake County)	19,614	18,680	19,065
2128		5.04	5.92	0.86		2700 South in South Salt Lake via 300 West (Salt Lake County)	19,566	18,635	19,020
2128		5.92	6.48	0.56		2100 South in South Salt Lake (Salt Lake County)	20,338	19,370	19,770
2128		6.48	7.04	0.56		1700 South in Salt Lake City via 300 West (Salt Lake County)	17,981	17,125	17,480
2128		7.04	7.76	0.72		1300 South (Salt Lake County)	17,787	16,940	17,290
2128		7.76	8.06	0.30		800 South Street via 300 West (Salt Lake County)	18,821	17,925	18,295
2128	FAU 1017 350650	8.06	8.36	0.30		500 South Street - 400 South Street (Salt Lake County)	22,601	21,525	21,970
2130	FAU 1024 350450	0.00	0.78	0.78	*	State Street (SR 89) (Salt Lake County)	16,285	16,410	15,165
2130		0.78	1.26	0.48		Vine Street in Murray via 5300 South (Salt Lake County)	18,815	18,960	17,525
2130		1.26	1.80	0.54		5600 South via Vine - 900 East (Salt Lake County)	10,665	10,745	8,615
2134	FAU 1019 350470	0.00	1.74	1.74	*	Junction 6400 South Street via Riverside Drive (Salt Lake County)	3,695	1,695	1,565

CURRENT ROUTE NAME	OLD ROUTE NAME	BEGIN ACCUM. MILE	END ACCUM. MILE	SECTION LENGTH		LOCATION DESCRIPTION	2000 AADT	1999 AADT	1998 AADT
2134		1.74	2.73	0.99		Junction 5400 South - Junction 300 West (Salt Lake County)	3,525	1,565	1,445
2138	FAU 1015 350485	0.00	0.70	0.70	*	Junction 3720 South Unconstructed (Salt Lake County)	NA	NA	NA
2142	FAU 1026 350520	0.00	1.22	1.22	*	Junction State Street - SR 71 Vanwinkle Expressway (Salt Lake County)	11,675	11,765	10,875
2142	FAU 1026 350510	0.00	2.70	2.70	*	Junction Redwood Road - State Street (Salt Lake County)	13,725	13,830	12,780
2144	FAU 1026 350520	1.22	1.66	0.44	*	Junction SR 152 - 1300 East via 4800 South Street (Salt Lake County)	14,275	14,385	13,297
2144		1.66	2.50	0.84	*	1300 East Street (Salt Lake County)	15,090	15,205	14,055
2144		2.50	3.33	0.83		Highland Drive via 4800 South - 2300 East (Salt Lake County)	22,935	23,117	21,405
2148	FAU 1036 350530	0.00	0.87	0.87	*	Junction 4500 South (SR 266) (Salt Lake County)	10,215	10,295	6,710
2148		0.87	1.72	0.85		3900 South Street via Main Street (Salt Lake County)	14,180	14,290	13,205
2148		1.72	2.59	0.87		3300 South Street via Main Street (Salt Lake County)	14,095	16,055	14,840
2148		2.59	3.48	0.89		2700 South Street via Main Street (Salt Lake County)	14,130	14,240	15,005
2148		3.48	4.04	0.56		2100 South Street via Main Street (Salt Lake County)	13,625	17,250	17,250
2148	FAU 1036 350530	4.04	4.59	0.55		1700 South Street via Main Street (Salt Lake County)	14,125	18,625	17,215
2148		4.59	5.89	1.30		1300 South Street via Main Street (Salt Lake County)	16,015	16,140	13,405
2148		5.89	6.49	0.60		400 South Street via Main Street (Salt Lake County)	9,045	9,115	11,775
2148		6.49	6.94	0.45		South Temple Street - 200 North Street (Salt Lake County)	9,965	17,505	16,180

CURRENT ROUTE NAME	OLD ROUTE NAME	BEGIN ACCUM. MILE	END ACCUM. MILE	SECTION LENGTH		LOCATION DESCRIPTION	2000 AADT	1999 AADT	1998 AADT
2152	Fau 1006 350550	0.00	3.50	3.50	*	Route 296 - 6200 South Unconstructed (Salt Lake County)	NA	NA	NA
2156	FAU 1091 350570	0.00	1.19	1.19	*	6200 South - 5400 South via 4880 West (Salt Lake County)	10,760	10,845	10,845
2156	FAU 1091 350580	1.19	2.11	0.93	*	Junction 5215 South - 4700 Southvia Pieper Blvd (Salt Lake County)	11,305	11,390	11,880
2156	FAU 1091 350990	2.11	3.13	1.02	*	Junction 4700 South Route 2240 via 4800 West (Salt Lake County)	12,220	12,315	11,380
2156		3.13	4.13	1.00		Junction 4100 South Route 2172 (Salt Lake County)	14,370	14,480	13,385
2156		4.13	4.63	0.50		Junction 3500 South (SR 171) - 3100 South (Salt Lake County)	11,675	11,765	9,375
2158	FAU 1022 350320	7.50	8.71	1.21	*	Van Winkle Expressway via 6100 South (Salt Lake County)	11,415	11,505	10,631
2162	FAU 1083 351005	0.00	0.52	0.52	*	Junction 3600 West Street (Salt Lake County)	9,510	6,345	5,865
2162		0.52	2.08	1.56		Junction 3200 West - Redwood Road (SR 68) (Salt Lake County)	17,143	13,715	12,675
2164	FAU 1082 350600	0.00	1.00	1.00	*	Junction 5400 South SR 173 via 3600 West (Salt Lake County)	15,460	15,580	14,400
2164		1.00	2.00	1.00		4700 South Route 1392 (Salt Lake County)	16,020	16,146	14,950
2164		2.00	3.00	1.00		4100 South Route 2172 (Salt Lake County)	15,890	16,015	14,800
2164		3.00	3.50	0.50		3500 South (SR 171) via 3600 West (Salt Lake County)	8,905	8,975	8,295
2164		3.50	4.00	0.50		3100 South Route 2246 via 3600 West (Salt Lake County)	7,482	7,535	6,700
2164		4.00	4.75	0.75		2700 South Route 2262 (Salt Lake County)	11,300	11,385	10,520
2164	FAU 1082 350600	4.75	4.98	0.23		Urbanized Boundary (Salt Lake County)	10,930	11,055	10,675

CURRENT ROUTE NAME	OLD ROUTE NAME	BEGIN ACCUM. MILE	END ACCUM. MILE	SECTION LENGTH		LOCATION DESCRIPTION	2000 AADT	1999 AADT	1998 AADT
2164		4.98	5.43	0.45		2100 South Frontage Road via Frontage Road (Salt Lake County)	20,110	20,340	19,640
2164		5.43	5.89	0.46		3200 West Route 2094 - 2700 West (Salt Lake County)	5,860	5,925	5,660
2166	FAU 1022 350610	0.00	0.50	0.50	*	Redwood Road (SR 68) - 1300 West Street (Salt Lake County)	13,030	13,130	12,135
2172	FAU 1030 350640	0.00	0.50	0.50	*	Junction SR 111 via 4100 South (Salt Lake County)	4,379	4,140	5,230
2172		0.50	1.50	1.00		Junction 8000 West (Salt Lake County)	5,609	5,480	6,230
2172		1.50	2.50	1.00		Junction 7200 West (Salt Lake County)	9,109	8,905	9,090
2172		2.50	3.51	1.01		6400 West (Salt Lake County)	18,091	17,685	18,051
2172		3.51	4.51	1.00		5600 West (Salt Lake County)	19,600	19,160	19,560
2172	FAU 1030 350640	4.51	5.50	0.99		4800 West via 4100 South (Salt Lake County)	24,490	23,940	20,170
2172		5.50	5.66	0.16		4000 West (Salt Lake County)	29,856	29,185	29,790
2172		5.66	7.00	1.34		Bangerter Highway (SR 154) (Salt Lake County)	32,495	31,765	32,425
2172		7.00	8.01	1.01		2700 West (Salt Lake County)	33,955	33,175	33,865
2172		8.01	8.93	0.92		Redwood Road (SR 68) (Salt Lake County)	34,730	33,950	34,655
2172		8.93	10.01	1.08		Jordan River Bridge East Inc. Limits West Valley City (Salt Lake County)	34,730	33,950	34,655
2172		10.01	10.72	0.71		210 West (Salt Lake County)	33,569	32,815	33,495
2172		10.72	11.60	0.88		State Street (SR 89) via 3900 South (Salt Lake County)	33,704	32,947	33,620

CURRENT ROUTE NAME	OLD ROUTE NAME	BEGIN ACCUM. MILE	END ACCUM. MILE	SECTION LENGTH		LOCATION DESCRIPTION	2000 AADT	1999 AADT	1998 AADT
2172		11.60	11.90	0.30		700 East Street (SR 71) via 3900 South (Salt Lake County)	28,459	27,820	28,400
2172		11.90	12.51	0.61		900 East (Salt Lake County)	27,856	27,230	27,795
2172		12.51	12.97	0.46		1300 East Street (SR 181) via 3900 South (Salt Lake County)	26,485	23,485	23,975
2172		12.97	14.06	1.09		Highland Drive (Salt Lake County)	14,390	14,455	16,300
2172		14.06	15.58	1.52		2300 East (SR 195) - Wasatch Boulevard (Salt Lake County)	14,135	14,245	14,540
2174	FAU 1037 350670	6.53	7.00	0.47	*	South Temple Street via 500 East (Salt Lake County)	11,435	12,905	12,320
2174		7.00	7.15	0.15		6th Avenue via E Street (Salt Lake County)	6,510	7,660	7,080
2174		7.15	7.39	0.24		8th Avenue via E Street - 11th Avenue (Salt Lake County)	3,640	5,150	4,760
2178	FAU 1037 350670	0.00	0.87	0.87	*	Junction 4500 South (Salt Lake County)	7,990	8,050	8,785
2178		0.87	1.75	0.88		3900 So via 500 East (Salt Lake County)	9,091	9,570	8,845
2178		1.75	2.12	0.37		3300 South via 500 East (Salt Lake County)	7,020	7,730	7,145
2178		2.12	2.63	0.51		South Incorporated Limits Salt Lake City (Salt Lake County)	7,580	8,025	7,415
2178		2.63	3.52	0.89		2700 South via 500 East (Salt Lake County)	8,185	7,635	7,055
2178		3.52	4.07	0.55		2100 South (Salt Lake County)	9,630	9,670	8,936
2178		4.07	4.63	0.56		1700 South via 500 East (Salt Lake County)	9,935	10,010	9,250
2178		4.63	5.20	0.57		1300 South (Salt Lake County)	11,460	11,550	10,675

CURRENT ROUTE NAME	OLD ROUTE NAME	BEGIN ACCUM. MILE	END ACCUM. MILE	SECTION LENGTH		LOCATION DESCRIPTION	2000 AADT	1999 AADT	1998 AADT
2178		5.20	5.65	0.45		900 South via 500 East (Salt Lake County)	11,345	11,435	10,570
2178		5.65	5.95	0.30		600 South Street (Salt Lake County)	12,905	13,005	12,020
2178		5.95	6.53	0.58		400 South Street (Salt Lake County)	16,955	17,087	16,120
2180	FAU 1043 350680	0.00	0.58	0.58	*	Junction Van Winkle Expressway via 900 East (Salt Lake County)	18,035	18,175	16,465
2180		0.58	1.47	0.89		4500 South Street via 900 East (Salt Lake County)	15,575	15,697	13,650
2180		1.47	2.35	0.88		3900 South via 900 East (Salt Lake County)	14,770	14,886	12,945
2180		2.35	2.73	0.38		3300 South Street via 900 East (Salt Lake County)	12,500	12,595	10,325
2180		2.73	3.23	0.50		South Incorporated Limits of Salt Lake City (Salt Lake County)	13,330	13,435	10,425
2180		3.23	4.11	0.88		2700 South via 900 East (Salt Lake County)	13,375	14,712	12,260
2180		4.11	4.67	0.56		2100 South Street via 900 East (Salt Lake County)	15,245	15,366	12,805
2180		4.67	5.21	0.54		1700 South via 900 East (Salt Lake County)	16,280	16,406	13,672
2180		5.21	5.78	0.57		1300 South Street via 900 East (Salt Lake County)	19,400	19,554	16,295
2180	FAU 1043 350680	5.78	6.53	0.75		900 South via 900 East (Salt Lake County)	19,890	20,045	15,515
2180		6.53	6.83	0.30		400 South Street via 900 East (Salt Lake County)	16,525	22,223	19,325
2180		6.83	7.13	0.30		200 South Street - South Temple via 900 East (Salt Lake County)	12,225	12,320	11,200
2186	FAU 1022 350320	8.71	8.82	0.11	*	Knudsens Corner via 6200 South - SR 215 (Salt Lake County)	13,380	13,485	12,465

CURRENT ROUTE NAME	OLD ROUTE NAME	BEGIN ACCUM. MILE	END ACCUM. MILE	SECTION LENGTH		LOCATION DESCRIPTION	2000 AADT	1999 AADT	1998 AADT
2186	FAU 1055 350710	0.00	1.59	1.59	*	6200 South Knudsens Corner (Salt Lake County)	11,595	13,240	12,235
2186		1.59	2.31	0.72		Casto Lane (Salt Lake County)	22,795	24,250	22,415
2186		2.31	2.70	0.39		Holladay - 4500 South via 2300 East (Salt Lake County)	18,885	19,035	17,625
2196	FAU 1077 350760	0.00	0.50	0.50	*	Junction 4800 South - 4500 South Street (Salt Lake County)	6,125	6,170	5,700
2204	FAU 1053 350800	0.50	2.30	1.80	*	Junction 3900 South (Salt Lake County)	10,150	10,230	9,995
2204	FAU 1053 351100	0.00	0.46	0.46	*	2700 South Street (Salt Lake County)	11,005	11,090	10,250
2204		0.46	0.58	0.12		Parleys Boulevard via 2000 East (Salt Lake County)	6,810	6,860	6,340
2204	FAU 1053 351100	0.58	1.03	0.45		2100 East via Parkway Avenue (Salt Lake County)	8,265	8,330	7,700
2204		1.03	1.59	0.56		2100 South (Salt Lake County)	10,705	10,790	9,970
2204		1.59	2.14	0.55		1700 South via 2100 East Street (Salt Lake County)	13,600	13,705	12,665
2204		2.14	2.39	0.25		1300 South - Foothill Boulevard via 2100 East (Salt Lake County)	12,585	12,685	11,725
2218	FAU 1016 350880	0.00	0.69	0.69	*	Junction 2000 East (Salt Lake County)	27,015	27,225	25,165
2218		0.69	2.31	1.62		2425 East Via 7800 South - Wasatch Boulevard (Salt Lake County)	13,580	13,890	9,915
2226	FAU 1095 350910	0.00	0.75	0.75	*	Junction 7600 South Route 2218 Bengal Boulevard (Salt Lake County)	11,205	11,290	10,435
2226		0.75	1.75	1.00		Junction 7000 South - 6200 South Street via 2300 East (Salt Lake County)	10,070	11,555	10,680
2230	FAU 1093 350920	0.00	1.40	1.40	*	Junction 1300 East via Creek Road (Salt Lake County)	17,000	17,134	15,865

CURRENT ROUTE NAME	OLD ROUTE NAME	BEGIN ACCUM. MILE	END ACCUM. MILE	SECTION LENGTH		LOCATION DESCRIPTION	2000 AADT	1999 AADT	1998 AADT
2230		1.40	3.12	1.72		Highland Drive Route 2266 (Salt Lake County)	14,055	14,165	13,090
2230		3.12	3.77	0.65		Danish Road - Wasatch Boulevard (Salt Lake County)	6,680	6,730	6,220
2238	FAU 1089 350960	0.00	1.00	1.00	*	Junction 4100 South via 7200 West (Salt Lake County)	10,220	10,300	9,520
2238		1.00	2.49	1.49		Junction 3500 South (SR 171) (Salt Lake County)	10,805	10,890	10,065
2238	FAS 111 350960	2.49	3.00	0.51	*	Junction 2100 South (SR 201) via 7200 West (Salt Lake County)	950	960	925
2238		3.00	4.80	1.80		Begin Unconstructed (Salt Lake County)	NA	NA	NA
2238		4.80	6.02	1.22		Begin Constructed (Salt Lake County)	475	480	462
2238		6.02	6.39	0.37		Junction SR 80 (Salt Lake County)	475	480	462
2238		6.39	6.64	0.25		Unconstructed & Proposed Route 2386 (Salt Lake County)	NA	NA	NA
2240	FAU 1028 350980	0.00	1.00	1.00	*	Junction 5600 West via 4700 South (Salt Lake County)	15,070	15,185	15,500
2240		1.00	2.01	1.01		4800 West (Salt Lake County)	27,380	27,596	28,160
2240		2.01	2.24	0.23		4000 West (Salt Lake County)	27,380	27,596	28,160
2240		2.24	2.52	0.28		Junction Bangerter Highway (SR 154) (Salt Lake County)	33,400	33,665	34,365
2240	FAU 1028 350980	2.52	3.02	0.50		3600 West via 4700 South (Salt Lake County)	39,405	39,714	40,525
2240		3.02	3.51	0.49		3200 West Street (Salt Lake County)	39,900	40,215	41,050
2240		3.51	3.74	0.23		2700 West East Incorporated Limits West Valley - SR 215 (Salt Lake County)	40,480	40,800	41,650

CURRENT ROUTE NAME	OLD ROUTE NAME	BEGIN ACCUM. MILE	END ACCUM. MILE	SECTION LENGTH		LOCATION DESCRIPTION	2000 AADT	1999 AADT	1998 AADT
2242	FAU 1091 350990	5.00	6.00	1.00	*	Begin Constructed - 700 South Street (Salt Lake County)	670	675	650
2246	FAU 1096 351000	0.00	1.00	1.00	*	Junction 5600 West (SR 172) via 3100 South (Salt Lake County)	5,395	4,770	4,405
2246		1.00	2.01	1.01		Junction 4800 West Route 2156 (Salt Lake County)	13,068	11,880	11,880
2246	FAU 1096 351000	2.01	2.38	0.37		Junction 4000 West Route 2230 (Salt Lake County)	13,750	12,500	13,945
2246		2.38	2.50	0.12		Bangerter Highway (SR 154) (Salt Lake County)	13,750	12,500	13,945
2246		2.50	3.00	0.50		3600 West Street (Salt Lake County)	13,750	12,500	13,945
2246		3.00	3.51	0.51		Junction 3200 West Route 2094 via 3100 South (Salt Lake County)	12,745	11,145	11,890
2246		3.51	4.51	1.00		Junction 2700 West Route 2040 (Salt Lake County)	14,190	11,535	10,660
2246		4.51	4.78	0.27		Junction SR 68 Route 1497 Redwood Road (Salt Lake County)	2,725	2,745	2,465
2246		4.78	5.08	0.30		Unconstructed (Salt Lake County)	NA	NA	NA
2246		5.08	5.19	0.11		Begin Constructed - 3300 South (Salt Lake County)	1,525	2,955	2,730
2250	FAU 1050 351460	0.00	1.84	1.84		Junction Bangerter Highway (SR 154) (Salt Lake County)	4,510	4,560	4,400
2250	FAU 1050 351010	0.00	2.05	2.05	*	Junction 5600 West - Bangerter Highway (salt Lake County)	1,350	1,365	1,315
2250		1.84	2.64	0.80		2100 West Street Unconstructed (Salt Lake County)	NA	NA	NA
2250		2.64	3.77	1.13		Redwood Road (SR 68) (Salt Lake County)	12,305	12,402	10,335
2250		3.77	4.68	0.91		900 West via 400 South Street - 300 West (Salt Lake County)	21,455	21,621	17,160

CURRENT ROUTE NAME	OLD ROUTE NAME	BEGIN ACCUM. MILE	END ACCUM. MILE	SECTION LENGTH		LOCATION DESCRIPTION	2000 AADT	1999 AADT	1998 AADT
2252	FAU 1040 351015	0.00	0.31	0.31		Junction 4800 West (Proposed) (Salt Lake County)	NA	NA	NA
2252	FAU 1040 351015	0.31	2.03	1.72	*	Begin Constructed Portion (Salt Lake County)	6,275	6,345	6,125
2252		2.03	2.58	0.55		Unconstructed - 2700 West (Salt Lake County)	NA	NA	NA
2254	FAU 1040 351020	0.00	0.99	0.99	*	2700 West Street (Salt Lake County)	11,810	11,900	11,000
2254		0.99	2.15	1.16		Redwood Road (SR 68) (Salt Lake County)	13,445	13,550	12,525
2254		2.15	3.05	0.90		900 West Street via 1700 South Street (Salt Lake County)	13,170	13,270	12,265
2254		3.05	3.65	0.60		300 West via 1700 South Street (Salt Lake County)	14,740	14,855	13,755
2254		3.65	4.24	0.59		State Street (SR 89) via 1700 South Street (Salt Lake County)	12,335	12,430	11,490
2254		4.24	4.55	0.31		500 East Street (Salt Lake County)	11,680	11,770	10,880
2254		4.55	4.85	0.30		700 East Street via 1700 South Street (Salt Lake County)	12,710	12,800	11,830
2254		4.85	5.14	0.29		900 East Street (Salt Lake County)	10,850	10,935	10,105
2254		5.14	5.46	0.32		1100 East Street via 1700 South Street (Salt Lake County)	9,340	9,410	8,695
2254		5.46	6.07	0.61		1300 East Street (Salt Lake County)	8,525	8,590	7,940
2254		6.07	6.67	0.60		1700 East Street via 1700 South Street (Salt Lake County)	7,377	7,430	6,865
2254		6.67	6.98	0.31		2100 East Street (Salt Lake County)	8,520	8,585	7,935
2254		6.98	7.22	0.24		2300 East Street SR 195 - Foothill Boulevard (Salt Lake County)	7,635	7,695	7,110

CURRENT ROUTE NAME	OLD ROUTE NAME	BEGIN ACCUM. MILE	END ACCUM. MILE	SECTION LENGTH		LOCATION DESCRIPTION	2000 AADT	1999 AADT	1998 AADT
2258	FAU 1015 351030	0.00	1.78	1.78	*	Junction 3300 South Street via 900 West (Salt Lake County)	18,268	16,787	19,750
2258		1.78	2.30	0.52		2100 South via 900 West Street (Salt Lake County)	18,897	17,981	23,975
2258		2.30	2.77	0.47		1700 South via 900 W in Salt Lake City (Salt Lake County)	18,897	17,981	23,975
2258		2.77	3.55	0.78		California Avenue via 900 West (Salt Lake County)	16,817	13,849	19,785
2258		3.55	4.15	0.60		800 South Street via 900 West in Salt Lake City (Salt Lake County)	12,865	12,965	20,920
2258		4.15	4.89	0.74		400 South Street via 900 West (Salt Lake County)	12,075	15,057	17,715
2258	FAU 1015 351030	4.89	5.64	0.75		North Temple Street in Salt Lake City (Salt Lake County)	14,420	14,530	14,830
2258		5.64	6.24	0.60		600 North Street - 1000 North Street via 900 West (Salt Lake County)	15,635	15,755	16,080
2260	FAU 1040 351035	0.00	1.00	1.00	*	Junction 5600 West - 4800 West Unconstructed (Salt Lake County)	NA	NA	NA
2262	FAU 1034 351040	0.00	0.59	0.59	*	300 West (Salt Lake County)	15,405	15,525	14,350
2262		0.59	1.18	0.59		State Street (SR 89)via 2700 South (Salt Lake County)	13,910	14,020	12,956
2262		1.18	1.49	0.31		500 East Street (Salt Lake County)	14,385	17,875	16,520
2262		1.49	1.79	0.30		700 East Street via 2700 South (Salt Lake County)	13,965	17,455	16,135
2262		1.79	2.42	0.63		900 East Street via 2700 South (Salt Lake County)	13,465	16,020	14,808
2262		2.42	3.01	0.59		1300 East Street (Salt Lake County)	12,965	13,065	12,075
2262		3.01	3.44	0.43		1700 East Street - 2000 East Street (Salt Lake County)	6,885	10,445	9,655

CURRENT ROUTE NAME	OLD ROUTE NAME	BEGIN ACCUM. MILE	END ACCUM. MILE	SECTION LENGTH		LOCATION DESCRIPTION	2000 AADT	1999 AADT	1998 AADT
2266	FAU 1049 350240	6.93	7.56	0.63	*	Junction SR 152 and 6100 South (Salt Lake County)	22,190	22,365	23,610
2266		7.56	8.76	1.20		5600 South Street via Highland Drive (Salt Lake County)	25,192	25,370	26,070
2266		8.76	9.35	0.59		Jct. 4800 South Route 2142 via Highland Dr. (Salt Lake County)	47,855	48,235	44,582
2266		9.35	10.24	0.89		4500 South Street via Highland Drive (Salt Lake County)	24,190	24,380	22,535
2266		10.24	11.17	0.93		3900 South Street via Highland Drive (Salt Lake County)	20,475	20,635	19,070
2266		11.17	11.62	0.45		3300 South Street via Highland Drive (Salt Lake County)	19,670	19,825	18,325
2266	FAU 1049 351060	0.00	1.05	1.05		Junction SR 181 via 1100 East (Salt Lake County)	24,230	24,420	22,570
2266		1.05	1.61	0.56		2100 South - 1700 South Street via 1100 East (Salt Lake County)	15,380	15,500	14,325
2270	FAU 1038 351080	0.00	0.59	0.59	*	State Street (SR 89) (Salt Lake County)	23,690	23,875	21,075
2270		0.59	0.89	0.30		500 East via 2100 South in Salt Lake City (Salt Lake County)	24,840	25,035	23,105
2270		0.89	1.19	0.30		700 East Street (Salt Lake County)	29,850	30,085	25,685
2270		1.19	1.49	0.30		900 East Street (Salt Lake County)	24,815	25,010	23,700
2270		1.49	1.80	0.31		1100 East Street via 2100 South Street (Salt Lake County)	21,720	21,890	20,230
2270		1.80	2.41	0.61		1300 East Street (Salt Lake County)	34,680	34,951	32,665
2270		2.41	3.01	0.60		1700 East Street via 2100 South Street (Salt Lake County)	21,601	22,980	21,240
2270		3.01	3.35	0.34		2100 East Street via 2100 South Street (Salt Lake County)	16,715	17,885	16,530

CURRENT ROUTE NAME	OLD ROUTE NAME	BEGIN ACCUM. MILE	END ACCUM. MILE	SECTION LENGTH		LOCATION DESCRIPTION	2000 AADT	1999 AADT	1998 AADT
2270		3.35	4.43	1.08		2300 East - Junction SR 186 via Parleys Way (Salt Lake County)	13,135	13,235	12,230
2272	FAU 1075 351090	0.00	0.73	0.73	*	Junction 2700 South - Parleys Canyon Boulevard (Salt Lake County)	3,850	3,880	3,585
2276	FAU 1075 351110	0.00	0.49	0.49	*	Junction 1700 East - 2000 East Street (Salt Lake County)	3,145	3,170	2,930
2290	FAS 156 351180	0.00	1.52	1.52	*	Unconstructed	NA	NA	NA
2290	FAU 1042 351180	2.00	3.00	1.00	*	5600 West via 1300 South (Salt Lake County)	16,063	15,535	15,000
2290		3.00	3.80	0.80		4800 West (Salt Lake County)	17,490	16,915	16,332
2290		3.80	5.49	1.69		Bangerter Highway (SR 154) (Salt Lake County)	18,925	18,295	17,665
2290		5.32	5.49	0.17		Begin Constructed	3,840	3,880	3,200
2290		5.49	5.97	0.48		2700 West (Salt Lake County)	20,526	18,660	17,245
2290		5.97	6.50	0.53		Junction SR 215 Interchange (Salt Lake County)	23,483	20,420	18,875
2290		6.50	7.65	1.15		Redwood Road via California Avenue (Salt Lake County)	33,367	29,015	26,820
2290		7.65	8.32	0.67		900 West Street via California Avenue (Salt Lake County)	30,030	24,460	22,610
2290		8.32	8.56	0.24		Junction SR 15 via 1300 South Street (Salt Lake County)	23,989	20,860	19,280
2290		8.56	9.16	0.60		300 West via 1300 South Street (Salt Lake County)	24,951	24,225	22,390
2290		9.16	9.76	0.60		State Street (SR 89) (Salt Lake County)	17,645	17,785	16,050
2290		9.76	10.07	0.31		500 East (Salt Lake County)	13,460	13,565	12,538

CURRENT ROUTE NAME	OLD ROUTE NAME	BEGIN ACCUM. MILE	END ACCUM. MILE	SECTION LENGTH		LOCATION DESCRIPTION	2000 AADT	1999 AADT	1998 AADT
2290	FAU 1042 351180	10.07	10.38	0.31		700 East via 1300 South Street (Salt Lake County)	13,510	13,615	12,585
2290		10.38	10.68	0.30		900 East (Salt Lake County)	11,070	12,190	11,265
2290		10.68	10.97	0.29		1100 East via 1300 South Street (Salt Lake County)	10,970	11,053	10,235
2290		10.97	11.59	0.62		1300 East (Salt Lake County)	8,955	9,023	8,355
2290		11.59	12.19	0.60		1700 East (Salt Lake County)	7,980	8,040	7,430
2290		12.19	12.38	0.19		2100 East - Foothill Boulevard (SR 186) (Salt Lake County)	6,995	7,050	6,380
2292	FAU 1044 351190	0.00	1.17	1.17	*	Redwood Road (SR 68) (Salt Lake County)	14,010	14,130	13,050
2292		1.17	2.07	0.90		900 West via Indiana Avenue (Salt Lake County)	12,820	12,920	11,940
2292		2.07	2.37	0.30		300 West via 800 South in Salt Lake City (Salt Lake County)	17,720	17,860	16,505
2292		2.37	2.67	0.30		West Temple via 800 South (Salt Lake County)	17,885	18,025	18,400
2292		2.67	3.28	0.61		State Street via 800 South (Salt Lake County)	15,405	15,525	15,845
2292		3.28	3.57	0.29		500 East Street via 800 South (Salt Lake County)	16,890	17,020	17,375
2292		3.57	3.88	0.31		700 East via 800 South (Salt Lake County)	18,255	18,400	18,780
2292		3.88	4.47	0.59		900 East Street via 800 South (Salt Lake County)	15,090	15,205	15,520
2292		4.47	4.95	0.48		1300 East via 800 South (Salt Lake County)	13,655	13,760	14,045
2292		4.95	5.49	0.54		Guardsman Way via Sunnyside Avenue (Salt Lake County)	15,265	15,385	15,705

CURRENT ROUTE NAME	OLD ROUTE NAME	BEGIN ACCUM. MILE	END ACCUM. MILE	SECTION LENGTH		LOCATION DESCRIPTION	2000 AADT	1999 AADT	1998 AADT
2292	FAU 1044 351190	5.49	5.72	0.23		Foothill Blvd Approximately 1950 East (Salt Lake County)	14,870	14,985	15,295
2292		5.72	7.33	1.61		2100 East via Sunnyside Avenue (Salt Lake County)	12,785	12,885	15,110
2292		7.33	7.58	0.25		E. Limits Salt Lake City via Emigration Canyon - S.L. Urban Boundary (S.L. County)	6,790	6,840	6,980
2292	FAS 133 351190	7.58	13.20	5.62	*	Salt Lake Urban Boundary (Salt Lake County)	7,610	7,695	7,125
2292	FAS 133 351190	13.20	16.75	3.55		Road to Pinecrest - SR 65 (Morgan County)	2,215	2,240	2,161
2294	FAU 1044 351195	0.00	2.55	2.55	*	Junction 5600 West Unconstructed (Salt Lake County)	NA	NA	NA
2294		2.55	4.59	2.04	*	Begin Constructed (Salt Lake County)	3,190	3,225	3,110
2296	FAU 1051 351200	0.00	0.53	0.53	*	Sunnyside Ave - Jct. 500 South Route 2250 (Salt Lake County)	14,260	14,370	13,280
2300	FAU 1052 351220	0.00	0.26	0.26	*	Junction SR 186 (Salt Lake County)	9,695	9,770	9,715
2300		0.26	0.56	0.30		Arapeen Drive (Salt Lake County)	5,789	5,830	5,385
2300		0.56	0.69	0.13		Chipeta Way - Red Butte Gardens (Salt Lake County)	5,789	5,830	5,385
2302	FAU 1048 351250	0.00	0.07	0.07	*	1300 East - University Avenue (Salt Lake County)	24,070	24,260	22,425
2316	FAU 1046 351320	0.00	0.59	0.59	*	State Street (SR 89) (Salt Lake County)	20,004	18,258	15,877
2316		0.59	0.89	0.30		500 East via 600 South Salt Lake City - 700 East (Salt Lake County)	15,877	15,411	13,401
2316		1.78	2.07	0.29	*	700 East Street (Salt Lake County)	10,836	11,067	13,020
2316		2.07	2.67	0.60		500 East via 500 South - State Street (SR 89) (Salt Lake County)	9,645	9,850	12,466

CURRENT ROUTE NAME	OLD ROUTE NAME	BEGIN ACCUM. MILE	END ACCUM. MILE	SECTION LENGTH		LOCATION DESCRIPTION	2000 AADT	1999 AADT	1998 AADT
2322	FAU 1060 351470	1.88	2.78	0.90	*	900 West via 200 South (Salt Lake County)	8,085	8,145	7,525
2322	FAU 1060 351350	2.78	3.09	0.31	*	300 West Street via 200 South (Salt Lake County)	15,575	15,695	14,505
2322	FAU 1060 351350	3.09	3.24	0.15		West Temple via 200 South Salt Lake City (Salt Lake County)	20,315	20,475	18,925
2322		3.24	3.38	0.14		Main Street via 200 South (Salt Lake County)	22,115	22,290	20,600
2322		3.38	3.99	0.61		State Street (SR 89) via 200 South (Salt Lake County)	24,735	24,930	24,235
2322		3.99	4.29	0.30		500 East Street via 200 South (Salt Lake County)	20,260	18,365	16,975
2322		4.29	4.58	0.29		700 East via 200 South - 900 East Street (Salt Lake County)	12,080	12,175	11,250
2324	FAU 1031 351355	0.00	0.29	0.29	*	400 South Street (Salt Lake County)	21,485	21,655	30,518
2324		0.29	0.71	0.42		200 South - North Temple Street via West Temple (Salt Lake County)	16,995	17,128	21,410
2326	FAU 1054 351360	0.00	0.59	0.59	*	State Street (SR 89) (Salt Lake County)	14,427	13,740	13,645
2326		0.59	0.89	0.30		500 East via 100 South in Salt Lake City (Salt Lake County)	14,235	13,515	12,489
2326		0.89	1.19	0.30		700 East Street via 100 South Street (Salt Lake County)	14,626	13,930	12,875
2326		1.19	1.79	0.60		900 East Street via 100 South Street (Salt Lake County)	13,298	12,665	11,707
2326		1.79	1.87	0.08		1300 East Street via 100 South Street (Salt Lake County)	15,382	14,650	13,540
2326		1.87	2.15	0.28		University Street via 100 South - SR 282 (Salt Lake County)	13,760	12,390	11,450
2328	1056 351370	0.00	0.15	0.15	*	400 West Street (Salt Lake County)	10,340	10,420	10,240

CURRENT ROUTE NAME	OLD ROUTE NAME	BEGIN ACCUM. MILE	END ACCUM. MILE	SECTION LENGTH		LOCATION DESCRIPTION	2000 AADT	1999 AADT	1998 AADT
2328		0.15	0.44	0.29		300 West Street (Salt Lake County)	12,465	12,560	11,610
2328	FAU 1056 351370	0.44	0.58	0.14		Main Street via South Temple Salt Lake City (Salt Lake County)	14,980	15,095	13,951
2328		0.58	1.19	0.61		State Street via South Temple (Salt Lake County)	20,395	20,555	19,000
2328		1.19	1.49	0.30		500 East Street (Salt Lake County)	29,705	29,940	27,675
2328		1.49	1.79	0.30		700 East via South Temple (Salt Lake County)	21,335	21,500	19,870
2328		1.79	2.39	0.60		900 East (Salt Lake County)	17,740	17,880	16,525
2328		2.39	2.47	0.08		1300 East - Virginia Street via South Temple (Salt Lake County)	14,020	9,870	9,120
2330	FAU 1058 351380	2.06	2.10	0.04	*	State Street (SR 89) (Salt Lake County)	25,755	25,955	23,990
2330		2.10	2.61	0.51		Canyon Road (Salt Lake County)	12,885	12,985	12,000
2330		2.61	2.93	0.32		E Street via 2nd Avenue - I Street via 2nd Avenue (Salt Lake County)	5,445	5,485	5,070
2330	FAU 1058 351380	2.93	3.24	0.31		I Street (Salt Lake County)	8,950	9,020	8,335
2330		3.24	3.81	0.57		E Street via 3rd Avenue - 2nd Avenue (Salt Lake County)	11,625	11,715	10,825
2332	FAU 1058 351385	0.00	1.01	1.01	*	I Street via 2nd Avenue - Virginia Street (Salt Lake County)	8,880	10,108	9,360
2336	FAU 1045 351400	0.00	0.40	0.40	*	Junction State Street - 500 North (Salt Lake County)	2,385	2,400	2,215
2336	FAU 1064 351410	3.59	3.84	0.25	*	Victory Road - East Capital Street (Salt Lake County)	4,510	4,545	4,200
2338	FAU 1065 351405	0.00	1.93	1.93	*	700 North Street (Salt Lake County)	8,360	8,425	3,085

CURRENT ROUTE NAME	OLD ROUTE NAME	BEGIN ACCUM. MILE	END ACCUM. MILE	SECTION LENGTH		LOCATION DESCRIPTION	2000 AADT	1999 AADT	1998 AADT
2338		1.93	3.92	1.99		2200 North Street via 2200 West (Salt Lake County)	1,515	1,524	1,020
2338		3.92	4.37	0.45		Begin Unconstructed (Salt Lake County)	NA	NA	NA
2340	FAU 1064 351410	5.34	5.56	0.22	*	Mouth of City Creek Canyon (Salt Lake County)	455	455	420
2340		5.56	5.88	0.32		E Street via 11th Avenue (Salt Lake County)	3,885	3,345	3,090
2340		5.88	6.95	1.07		I Street via 11th Ave - Virginia Street (Salt Lake County)	3,226	2,855	3,035
2340		7.88	8.45	0.57		Junction Route 2342 (Salt Lake County)	3,365	3,390	3,130
2340		8.45	8.86	0.41		Begin Unconstructed - Route 2326 (Salt Lake County)	NA	NA	NA
2340	FAU 1047 350070	13.59	14.19	0.60	*	South Temple - Bonneville Boulevard via Virginia (Salt Lake County)	7,630	7,690	7,470
2342	FAU 1081 351415	0.00	0.23	0.23	*	Junction SR 282 - Moran Eye Center (Salt Lake County)	10,460	10,540	8,175
2344	FAU 1035 351420	0.00	0.15	0.15	*	South Temple (Salt Lake County)	1,995	2,010	1,855
2344		0.15	0.62	0.47		2nd Avenue via B Street (Salt Lake County)	9,155	9,225	8,525
2344		0.62	0.86	0.24		8th Avenue via B Street - 11th Avenue (Salt Lake County)	3,600	3,625	4,190
2346	FAU 1041 351430	0.57	1.03	0.46	*	South Temple via 700 East (Salt Lake County)	9,455	9,530	8,806
2346		1.03	1.42	0.39		6th Avenue via I Street - 11th Avenue (Salt Lake County)	5,960	6,005	5,550
2354	FAU 1065 351410	0.00	0.89	0.89	*	North Temple Street (Salt Lake County)	8,670	8,734	7,595
2354	FAU 1065 351465	0.00	0.10	0.10	*	Junction SR 186 - North Temple (Salt Lake County)	6,360	6,410	5,925

CURRENT ROUTE NAME	OLD ROUTE NAME	BEGIN ACCUM. MILE	END ACCUM. MILE	SECTION LENGTH		LOCATION DESCRIPTION	2000 AADT	1999 AADT	1998 AADT
2354	FAU 1064 351410	0.89	1.10	0.21	*	2200 West via 700 North (Salt Lake County)	9,575	9,345	8,635
2354		1.10	1.63	0.53		SR 215 Structure (Salt Lake County)	13,720	13,828	12,745
2354		1.63	2.24	0.61		Redwood Road (SR 68) via 700 North (Salt Lake County)	20,130	20,289	18,700
2354		2.24	2.85	0.61		1300 West via 600 North (Salt Lake County)	17,815	17,955	16,385
2354		2.85	3.04	0.19		900 West via 600 North - SR 15 (Salt Lake County)	19,445	19,595	8,740
2356	FAU 1041 351430	0.00	0.29	0.29	*	400 South Street (Salt Lake County)	40,675	40,995	37,890
2356		0.29	0.57	0.28		200 South via 700 East in Salt Lake City (Salt Lake County)	27,280	27,495	25,415
2358	FAU 1006 351580	0.78	4.97	4.19	*	Begin Unconstructed (Proposed Legacy Highway) (Salt Lake County)	NA	NA	NA
2358	FAU 1007 351580	2.20	3.20	1.00	*	Eddie Rickenbaker Drive - 4800 West (Salt Lake County)	1,425	1,440	1,390
2364	FAU 1062 351500	0.00	0.44	0.44	*	900 West Street (Salt Lake County)	4,300	4,330	4,000
2364		0.44	0.88	0.44		600 West via 300 North - 300 West Street (Salt Lake County)	2,345	3,045	2,815
2368	FAU 1005 351535	0.00	2.48	2.48	*	North Temple Unconstructed - 4000 West (Salt Lake County)	NA	NA	NA
2370	FAU 1005 351540	0.00	2.50	2.50	*	Unconstructed (Salt Lake County)	NA	NA	NA
2370	FAU 1005 351540	21.25	25.94	4.69	*	Route 2370 - 2200 North Street (Salt Lake County)	4,815	4,870	4,700
2372	FAU 1003 351545	0.00	0.76	0.76	*	Junction SR 80 (Salt Lake County)	150	150	145
2372		0.76	2.90	2.14		Begin Unconstructed - 5600 West Route 1497 No. Urban Boundry (Salt Lake County)	NA	NA	NA

CURRENT ROUTE NAME	OLD ROUTE NAME	BEGIN ACCUM. MILE	END ACCUM. MILE	SECTION LENGTH		LOCATION DESCRIPTION	2000 AADT	1999 AADT	1998 AADT
2374	FAU 1068 351550	0.00	0.99	0.99	*	Junction 4000 West Street Route 2370 (Salt Lake County)	3,955	4,000	3,860
2374		0.99	1.92	0.93		3200 West (Salt Lake County)	3,955	4,000	3,860
2374		1.92	2.72	0.80		SR 215 Unconstructed (Salt Lake County)	NA	NA	NA
2374		2.72	3.55	0.83	*	Redwood Road via 2400 North - SR 15 (Salt Lake County)	6,615	6,665	6,160
2376	FAU 1007 351555	0.00	1.40	1.40	*	Junction Route 2238 Unconstructed (Salt Lake County)	NA	NA	NA
2376		1.40	3.20	1.80		Begin Constructed (Salt Lake County)	1,425	1,440	1,390
2378	FAU 1066 351560	0.00	1.16	1.16	*	Redwood Road (SR 68) - 900 West via 1000 North Salt Lake (Salt Lake County)	10,615	10,695	9,440
2380	FAU 1067 351565	0.00	0.75	0.75	*	2200 West Street - Redwood Road via 1800 North (Salt Lake County)	615	615	565
2384	FAU 1005 351575	5.38	6.15	0.77	*	Junction 2200 North - Route 1496 Unconstructed (Salt Lake County)	NA	NA	NA
2386	FAU 1006 351580	0.00	0.78	0.78	*	Junction SR 80 via Eddie Rickenbaker Drive (Salt Lake County)	2,960	2,950	2,845
2388	FAU 1058 354980	0.00	1.01	1.01	*	Virginia Street via 3rd Avenue (Salt Lake County)	6,255	6,300	5,820
2410	FAS 403 370110	0.00	14.46	14.46	*	Arizona/Utah State Line (San Juan County)	85	85	80
2410		14.46	19.96	5.50		Local Road White Mesa Mountain - SR 262 NW to Aneth (San Juan County)	860	865	832
2414	FAS 404 370140	0.00	12.95	12.95	*	Junction SR 262 Aneth - Utah/Colorado State Line (San Juan County)	730	735	735
2430	FAS 405 370160	0.00	18.29	18.29	*	Junction SR 666 East of Monticello (San Juan County)	110	110	105
2430		18.29	42.84	24.55		Summit Point - SR 46 West of La Sal (San Juan County)	240	240	240

CURRENT ROUTE NAME	OLD ROUTE NAME	BEGIN ACCUM. MILE	END ACCUM. MILE	SECTION LENGTH		LOCATION DESCRIPTION	2000 AADT	1999 AADT	1998 AADT
2478	FAS 283 390060	0.00	0.20	0.20	*	Junction SR 117 in Wales at 200 North (Sanpete County)	395	395	380
2478		0.20	8.92	8.72		North Incorporated Limits Wales (Sanpete County)	510	515	495
2478		8.92	9.72	0.80		South Inc. Limits Fountain Green - Junction SR 132 (Sanpete County)	350	350	335
2496	FAS 330 390150	0.00	4.35	4.35	*	Junction SR 89 (Emery County)	755	705	660
2496		4.35	28.87	24.52		Manti National Forest Boundary (Emery County)	160	160	150
2496		28.87	29.59	0.72		Emery\Carbon County Line - Joes Valley Reservoir (Emery County)	160	160	150
2506	FAS 287 390190	0.00	1.57	1.57	*	Junction SR 137 (Sanpete County)	1,089	1,100	1,035
2506		1.57	3.60	2.03		East Inc. Limits Mayfield - Manti La Sal Nat. Forest Boundary (Sanpete County)	705	712	670
2530	FAS 602 410040	7.20	10.93	3.73	*	Junction SR 118 - Junction SR 258 (Sevier County)	3,985	4,030	3,875
2536	FAS 315 410070	0.00	0.56	0.56	*	Junction SR 118 (Sevier County)	750	755	725
2536		0.56	2.34	1.78		Center of Central (Sevier County)	515	520	500
2536		2.34	3.02	0.68		West Incorporated Limits Annabella (Sevier County)	725	730	444
2536		3.02	7.13	4.11		North Incorporated Limits Annabella (Sevier County)	800	805	505
2536		7.13	7.16	0.03		East Incorporated Limits Richfield (Sevier County)	1,190	1,200	900
2536	FAS 315 410070	7.16	7.44	0.28		East Urban Boundary - Junction Local Road (Sevier County)	1,550	1,560	1,260
2536	FAU 1102 410070	7.44	7.67	0.23	*	200 East Street - Main Street via 400 South Richfield (Sevier County)	1,390	1,400	1,290

CURRENT ROUTE NAME	OLD ROUTE NAME	BEGIN ACCUM. MILE	END ACCUM. MILE	SECTION LENGTH		LOCATION DESCRIPTION	2000 AADT	1999 AADT	1998 AADT
2554	FAS 319 410170	0.00	6.27	6.27	*	Junction SR 25 at Fish Lake (Sevier County)	215	215	200
2554		6.37	31.16	24.79		Junction Route 3268 (Sevier County)	55	60	55
2554		31.16	35.24	4.08		Junction Local Road at Soldier Canyon - SR 70 (Sevier County)	55	55	50
2586	FAS 189 430050	0.00	0.43	0.43	*	Junction SR 248 in Park City (Summit County)	1,755	1,525	1,470
2586		0.43	6.75	6.32		Wasatch/Summit County Line - SR 32 West of Oakley (Wasatch County)	1,755	1,525	1,470
2595	FAS 183 430100	11.71	18.87	7.16	*	Smith and Morehouse Road - National Forest Boundary Holiday Park (Summit County)	470	420	400
2596	FAS 183 430100	0.00	2.87	2.87	*	Junction SR 32 (Wasatch County)	725	965	925
2596		2.87	11.66	8.79		East Incorporated Limits Oakley (Summit County)	695	830	795
2598	FAS 604 430105	0.00	2.44	2.44	*	Jeremy Ranch Interchange - Kimballs Junction (Summit County)	3,913	3,590	3,465
2602	FAS 603 430115	0.00	2.47	2.47	*	South Side Summit Interchange (Summit County)	5,705	5,215	5,035
2602		2.47	4.95	2.58		Jeremy Ranch Interchange (Summit County)	6,120	5,615	5,420
2602		4.95	5.22	0.27		Kimball Junction (Summit County)	5,324	4,885	4,715
2602		5.22	5.77	0.55		Unconstructed Portion (Summit County)	NA	NA	NA
2602		5.77	8.35	2.58		Begin Construction Portion - Junction SR 40 (Summit County)	1,395	1,280	1,235
2608	FAS 188 430140	0.41	6.41	6.00	*	Junction SR 32 Near Wanship (Wasatch County)	2,215	1,990	1,915
2608		6.41	7.80	1.39		South Incorporated Limits Coalville (Summit County)	2,265	2,035	1,955

CURRENT ROUTE NAME	OLD ROUTE NAME	BEGIN ACCUM. MILE	END ACCUM. MILE	SECTION LENGTH		LOCATION DESCRIPTION	2000 AADT	1999 AADT	1998 AADT
2608		7.80	9.37	1.57		Junction Route 2610 in Coalville (Summit County)	1,655	1,485	1,425
2608		9.37	13.02	3.65		North Incorporated Limits Coalville - SR 80 (Summit County)	3,065	2,755	2,650
2610	FAS 181 430150	0.00	1.04	1.04	*	Junction of Route 2608 (Summit County)	2,060	2,080	2,035
2610		1.04	2.34	1.30		East Incorporated Limits Coalville (Summit County)	1,932	1,390	1,460
2610		2.34	10.30	7.96		Local Road East of Coalville (Summit County)	1,805	1,131	1,210
2610		10.30	13.61	3.31		Upton (Summit County)	400	400	440
2610		13.61	17.83	4.22		Pineview (Summit County)	295	295	305
2610		17.83	23.50	5.67		Pinecliff - Junction SR 150 (Summit County)	270	270	270
2611	FAS 181 430150	4.88	14.54	9.66	*	Unconstructed (Summit County)	NA	NA	NA
2652	FAS 128 450285	36.78	51.87	15.09	*	Junction SR 80 at Rowley Junction - Magnesium Plant (Tooele County)	890	900	865
2654	FAS 107 450070	0.00	1.14	1.14	*	Junction SR 58 (Tooele County)	270	270	350
2654		1.14	2.23	1.09		East Incorporated Limits Wendover (Tooele County)	270	270	350
2654		2.23	3.09	0.86		Industrial Site - SR 80 Near Wendover (Tooele County)	230	228	285
2690	FAU 8004 450200	0.00	0.77	0.77	*	Junction Main Street (SR 36) in Tooele (Tooele County)	6,520	6,570	6,070
2690		0.77	1.58	0.81		700 East via 200 North (Tooele County)	5,315	5,355	4,946
2690		1.58	2.28	0.70		Tooele East Incorporated Limits - Route 2691 (Tooele County)	4,105	4,135	3,822

CURRENT ROUTE NAME	OLD ROUTE NAME	BEGIN ACCUM. MILE	END ACCUM. MILE	SECTION LENGTH		LOCATION DESCRIPTION	2000 AADT	1999 AADT	1998 AADT
2691	FAS 102 450200	2.28	2.57	0.29	*	Junction Local Road Left (Tooele County)	510	510	470
2691		2.57	3.94	1.37		Tooele Urban Boundary - International Smelter (Tooele County)	510	510	490
2694	FAS 104 450220	0.00	1.55	1.55	*	Junction SR 138 (Tooele County)	1,555	610	585
2694		1.55	5.93	4.38		North Incorporated Limits Grantsville - SR 80 Burmester Interchange (Tooele County)	1,445	520	500
2700	FAS 103 450250	0.00	3.32	3.32	*	Junction SR 112 - Junction SR 138 East of Grantsville (Tooele County)	880	890	1,115
2750	FAS 253 470140	0.00	8.05	8.05	*	Junction SR 40 near Fort Duchesne - SR 121 (Uintah County)	2,480	1,640	1,580
2762	FAS 264 470180	0.00	1.10	1.10	*	Junction SR 40 (Uintah County)	3,345	4,560	4,400
2762		1.10	14.27	13.17		Fort Duchesne - Junction SR 88 (Uintah County)	1,575	1,590	1,535
2776		3.24	15.61	12.37	*	SR 45 - SR 40 near Jensen (Uintah County)	590	595	575
2806	FAS 262 470260	0.00	3.24	3.24	*	Red Wash Oil Field - SR 45 (Uintah County)	155	155	150
2830	FAU 3011 490060	0.00	0.38	0.38	*	Junction SR 147 in Mapleton (Utah County)	2,200	2,280	2,105
2830		0.38	1.01	0.63		600 North Mapleton (Utah County)	2,950	2,970	2,745
2830		1.01	1.18	0.17		1600 North Mapleton (Utah County)	2,950	2,970	2,745
2830		1.18	1.28	0.10		2000 North Mapleton (Utah County)	2,950	2,970	2,745
2830		1.28	1.67	0.39		North Inc. Limits Mapleton - Hobble Creek Drive (Utah County)	3,420	3,730	3,445
2830	FAU 3077 491220	0.00	0.61	0.61	*	Hobble Creek Road (Utah County)	8,890	8,960	8,280

CURRENT ROUTE NAME	OLD ROUTE NAME	BEGIN ACCUM. MILE	END ACCUM. MILE	SECTION LENGTH		LOCATION DESCRIPTION	2000 AADT	1999 AADT	1998 AADT
2830		0.61	1.00	0.39		400 South Street - Center Street via 1300 East (Utah County)	5,580	5,620	5,195
2830		1.67	3.53	1.86		1300 East Street (Utah County)	4,955	5,155	4,765
2830	FAU 3006 491240	3.53	3.90	0.37	*	400 East via Center Street - Junction SR 89 Main Street (Utah County)	5,040	5,965	5,510
2831	FAS 210 490080	0.00	4.40	4.40	*	Junction SR 77 - West Urban Spanish Fork (Utah County)	380	383	355
2831	FAU 6005 490080	4.40	4.95	0.55	*	Urban Boundary (Utah County)	1,095	1,100	1,015
2831		4.95	5.56	0.61		West Inc. Limits Spanish Fork - Main Street (SR 156) (Utah County)	2,210	2,225	2,055
2860	FAU 3002 490020	0.00	0.24	0.24	*	Junction SR 89 - 400 East Unconstructed (Utah County)	NA	NA	NA
2860		0.00	0.37	0.37	*	400 East Route 3084 (Utah County)	3,605	3,630	3,355
2860		0.00	2.20	2.20	*	Junction Canyon Drive - East Urban Boundary (Utah County)	2,360	2,375	2,195
2860		0.37	0.89	0.52		800 East Route 3084 (Utah County)	3,605	3,630	3,355
2860		0.89	1.24	0.35		End of Construction Portion (Utah County)	NA	NA	NA
2868	FAS 217 490240	0.00	1.48	1.48	*	Junction SR 115 - SR 15 South of Benjamin (Utah County)	1,015	1,025	945
2872	FAS 613 490255	0.00	0.48	0.48	*	Junction SR 164 via 1800 West (Utah County)	90	90	85
2872		0.48	2.63	2.15		Unconstructed (Utah County)	NA	NA	NA
2872		2.63	3.39	0.76		Junction SR 6 via 1700 West (Utah County)	165	165	155
2872		3.39	3.59	0.20		Unconstructed (Utah County)	NA	NA	NA

CURRENT ROUTE NAME	OLD ROUTE NAME	BEGIN ACCUM. MILE	END ACCUM. MILE	SECTION LENGTH		LOCATION DESCRIPTION	2000 AADT	1999 AADT	1998 AADT
2872		3.59	4.08	0.49		Constructed via 1600 West (Utah County)	165	165	155
2872		4.08	5.83	1.75		Unconstructed (Utah County)	NA	NA	NA
2872		5.83	9.47	3.64		Begin Construction via Woodland Hills Drive (Utah County)	455	460	440
2872		9.47	9.82	0.35		Begin Unconstructed - Junction SR 6 (Utah County)	445	445	410
2878	FAS 205 490270	0.00	2.95	2.95	*	Saratoga Resort - Urban Boundry Route 2878 (Utah County)	1,085	1,095	590
2878	FAU 1401 490270	2.95	3.58	0.63	*	Southwest Urban Boundary (Utah County)	885	895	860
2878		3.58	3.83	0.25		Begin Unconstructed Portion Junction SR 73 (Utah County)	NA	NA	NA
2878		3.83	4.35	0.52		Unconstructed (Utah County)	NA	NA	NA
2878		4.35	4.86	0.51	*	Begin Construction Portion Route 2878 (Utah County)	370	370	340
2878		4.86	5.11	0.25		Begin Unconstructed Portion (Utah County)	NA	NA	NA
2878		5.11	7.01	1.90		Unconstructed (Utah County)	NA	NA	NA
2886	FAU 3013 490450	0.30	0.90	0.60	*	Junction SR 89 (Utah County)	6,470	6,517	6,035
2886		0.90	1.42	0.52		300 North via 500 East American Fork (Utah County)	7,235	7,290	6,750
2886		1.42	1.48	0.06		700 North Street (Utah County)	7,235	7,290	6,750
2886	FAU 3013 490450	1.48	1.77	0.29		End of Construction via 500 East Unconstructed (Utah County)	NA	NA	NA
2886		1.77	2.18	0.41		Begin Constructed Portion (Utah County)	3,725	3,750	3,465

CURRENT ROUTE NAME	OLD ROUTE NAME	BEGIN ACCUM. MILE	END ACCUM. MILE	SECTION LENGTH		LOCATION DESCRIPTION	2000 AADT	1999 AADT	1998 AADT
2886		2.18	2.33	0.15		200 East - SR 74 Unconstructed (Utah County)	NA	NA	NA
2886		1.05	1.45	0.40		Route 2918 - SR 74 (Utah County)	3,730	3,755	3,470
2886		0.79	1.05	0.26		Begin Constructed Portion (Utah County)	3,730	3,755	3,470
2886	FAU 3076 490470	0.00	0.79	0.79	*	Route 2888 Urban Boundry Lehi Unconstructed (Utah County)	NA	NA	NA
2888	FAU 1403 490315	0.00	1.34	1.34	*	Junction SR 89 - 9600 North. In Highland (Utah County)	4,095	4,123	2,355
2894	FAU 3078 490340	0.00	0.48	0.48	*	500 East Street (Utah County)	5,245	5,285	4,885
2894		0.48	0.69	0.21		East Incorporated Limits American Fork via 700 North (Utah County)	5,245	5,285	4,885
2894		0.69	2.30	1.61		Junction 4650 West - Junction SR 146 (Utah County)	4,255	4,285	3,960
2896	FAU 3031 490630	0.00	0.50	0.50	*	Junction 1600 North Street (Utah County)	6,050	6,095	5,630
2896		0.50	1.28	0.78		North Incorporated Limits Orem (Utah County)	4,450	4,485	4,145
2896		1.28	1.50	0.22		400 North Street via 400 East Street in Lindon (Utah County)	4,450	4,485	4,145
2896		1.50	1.79	0.29		Begin Unconstructed (Utah County)	NA	NA	NA
2896		1.79	2.39	0.60		North Incorporated Limits Lindon (Utah County)	3,775	755	695
2896		2.39	2.58	0.19		200 South Pleasant Grove Unconstructed (Utah County)	NA	NA	NA
2896		2.58	3.18	0.60		1300 East Pleasant Grove (Utah County)	NA	NA	NA
2896		3.18	3.36	0.18		Constructed Portion (Utah County)	1,490	1,500	1,385

CURRENT ROUTE NAME	OLD ROUTE NAME	BEGIN ACCUM. MILE	END ACCUM. MILE	SECTION LENGTH		LOCATION DESCRIPTION	2000 AADT	1999 AADT	1998 AADT
2896		3.36	3.56	0.20		Unconstructed Portion - Route 2896 (Utah County)	NA	NA	NA
2897	FAU 3064 490350	0.00	0.39	0.39	*	Junction SR 89 (Utah County)	6,985	7,040	3,565
2897	FAU 3064 490350	0.39	0.44	0.05		Begin Unconstructed (Utah County)	NA	NA	NA
2897		0.44	1.42	0.98		Beginning of Construction 500 East Street (Utah County)	7,020	7,074	5,895
2897		1.42	2.56	1.14		East Incorporated Limits American Fork (Utah County)	7,700	7,758	6,465
2897		2.56	2.84	0.28		280 West Street (Utah County)	6,905	6,955	5,630
2897		2.84	3.91	1.07		Junction SR 146 (Utah County)	6,905	6,955	5,630
2897		3.91	4.13	0.22		Begin Unconstructed - Route 2896 (Utah County)	NA	NA	NA
2905	FAU 3015 490400	0.00	0.60	0.60	*	Junction SR 180 500 East Unconstructed (Utah County)	NA	NA	NA
2905		0.60	1.34	0.74		4850 West Unconstructed (Utah County)	NA	NA	NA
2906	FAU 3015 490400	1.34	2.22	0.88	*	SR 89 (Utah County)	4,110	4,140	3,450
2906		2.22	2.82	0.60		8300 North (Utah County)	4,600	4,635	3,915
2906		2.82	3.37	0.55		8800 North FAU 3076 Unconstructed (Utah County)	4,120	4,150	3,835
2906		3.37	4.85	1.48		9200 North - Urban Boundary (Utah County)	2,560	2,580	2,385
2906	FAS 601 490400	4.85	5.60	0.75	*	North Urban Boundary - SR 92 (Utah County)	5,095	5,135	4,745
2918	FAU 3003 490460	0.00	0.15	0.15	*	Junction SR 89 (Utah County)	2,915	2,290	2,115

CURRENT ROUTE NAME	OLD ROUTE NAME	BEGIN ACCUM. MILE	END ACCUM. MILE	SECTION LENGTH		LOCATION DESCRIPTION	2000 AADT	1999 AADT	1998 AADT
2918		0.15	0.42	0.27		100 North via 100 West American Fork (Utah County)	2,960	2,335	2,155
2918	FAU 3003 490460	0.42	1.60	1.18		300 North in American Fork (Utah County)	2,960	2,335	2,155
2918		1.60	3.80	2.20		1120 North - Junction SR 92 (Utah County)	3,025	2,400	2,215
2918		3.80	6.30	2.50		Junction SR 92 - Center of Alpine (Utah County)	3,025	2,400	2,215
2942	FAU 3044 490625	0.00	0.59	0.59	*	Junction SR 89 - 400 East via Center Street (Utah County)	2,265	2,280	2,105
2946	FAU 3041 490635	0.00	0.64	0.64	*	University Parkway (BYU Diagonal) SR 265 (Utah County)	15,035	16,105	14,885
2946		0.64	1.14	0.50		800 South Street in Orem (Utah County)	12,815	12,915	11,935
2946		1.14	1.65	0.51		400 South via 800 East (Utah County)	10,620	10,700	10,215
2946		1.65	2.17	0.52		Center Street Route 2960 in Orem (Utah County)	9,700	9,775	8,810
2946		2.17	2.67	0.50		400 North Route 2954 via 800 east (Utah County)	8,035	8,095	7,990
2946		2.67	3.57	0.90		800 North (SR 52) (Utah County)	12,065	14,465	13,370
2946		3.57	5.18	1.61		1600 North - 400 East in Orem (Utah County)	11,800	11,890	10,990
2946		1.17	1.28	0.11		Junction SR 89 via 1600 North - 400 West Route 2896 (Utah County)	17,690	18,110	16,736
2946	FAU 3052 490620	0.00	1.17	1.17	*	Junction SR 15 (Utah County)	16,885	17,015	15,725
2954	FAU 3050 490655	0.00	0.47	0.47	*	Junction SR 114 (Utah County)	5,590	4,300	4,300
2954		0.47	1.48	1.01		1200 West via Geneva Road in Orem (Utah County)	9,745	7,295	8,035

CURRENT ROUTE NAME	OLD ROUTE NAME	BEGIN ACCUM. MILE	END ACCUM. MILE	SECTION LENGTH		LOCATION DESCRIPTION	2000 AADT	1999 AADT	1998 AADT
2954		1.48	1.86	0.38		400 West Street Route 2958 in Orem (Utah County)	8,568	7,140	7,640
2954	FAU 3050 490655	1.86	2.99	1.13		Junction SR 89 via Geneva Road - 800 East Route 2946 (Utah County)	12,578	11,435	11,435
2958	FAU 3033 490665	0.00	1.11	1.11	*	Junction 800 South Route 2974 via 400 West (Utah County)	7,765	7,825	7,230
2958		1.11	1.61	0.50		400 South via 400 West Street (Utah County)	7,080	7,135	6,595
2958		1.61	2.12	0.51		Center Street Route 2960 (Utah County)	6,430	6,480	5,990
2958		0.00	0.52	0.52	*	Junction 400 North Route 2954 - 800 North SR 52 (Utah County)	8,705	8,770	6,640
2960	FAU 3046 490680	0.00	0.43	0.43	*	Junction SR 114 (Utah County)	8,455	11,690	10,805
2960	FAU 3046 490680	0.43	0.50	0.07		Junction SR 15 via Center Street (Utah County)	22,895	23,075	20,115
2960		0.50	2.04	1.54		1200 West Route 2980 (Utah County)	20,090	20,245	18,710
2960		2.04	3.01	0.97		Junction SR 89 (Utah County)	18,960	20,745	19,175
2960		3.01	3.54	0.53		800 East Street via Center Street in Orem (Utah County)	17,260	17,395	17,000
2960		3.54	4.05	0.51		East Incorporated Limits Orem Via Center Street (Utah County)	17,860	18,000	16,635
2960		4.05	4.43	0.38		Jct. University Avenue (SR 189) - Route 3040 Unconstructed (Utah County)	NA	NA	NA
2966	FAU 3027 490710	0.00	1.00	1.00	*	Junction 800 South Route 2974 Orem (Utah County)	6,730	6,780	6,265
2966		1.00	1.45	0.45		Center Street Route 2960 via 400 East (Utah County)	8,035	6,710	6,200
2966		1.45	1.96	0.51		400 North Route 2954 via 400 East (Utah County)	6,965	7,150	6,695

CURRENT ROUTE NAME	OLD ROUTE NAME	BEGIN ACCUM. MILE	END ACCUM. MILE	SECTION LENGTH		LOCATION DESCRIPTION	2000 AADT	1999 AADT	1998 AADT
2966		1.96	2.56	0.60		800 North (SR 52) (Utah County)	8,450	8,514	7,980
2966		2.56	3.09	0.53		1200 North (Utah County)	6,460	6,510	6,015
2966		3.09	3.59	0.50		1600 North - 2000 North (Utah County)	3,705	3,730	3,445
2968	FAU 3043 490710	0.00	1.04	1.04	*	Junction 1200 West FAU 3025 via 1200 North (Utah County)	3,540	6,846	5,705
2968		1.04	1.98	0.94		SR 89 Orem via 1200 North (Utah County)	10,120	10,200	7,110
2968		1.98	2.51	0.53		400 East Route 2966 - 800 East via Center Street (Utah County)	4,325	4,356	3,630
2972	FAU 3039 490730	0.00	0.50	0.50	*	Center Street via 1225 West Street (Utah County)	1,085	1,090	1,005
2972		0.50	1.71	1.21		Begin Unconstructed Section (Utah County)	NA	NA	NA
2972		1.71	2.07	0.36		1460 North (Utah County)	3,530	3,555	3,555
2972		2.07	3.16	1.09		North Incorporated Limits Provo via 2100 West (Utah County)	3,530	3,555	3,555
2972	FAU 3039 490730	3.16	3.71	0.55		SR 265 - 800 South Route 2974 (Utah County)	3,845	3,875	4,195
2974	FAU 3042 490740	0.00	0.50	0.50	*	Junction 1200 West Route 2980 (Utah County)	2,650	2,670	2,465
2974		0.50	1.00	0.50		800 West Street via 800 South (Utah County)	3,680	3,705	3,425
2974		1.00	1.50	0.50		400 West Route 2958 (Utah County)	6,855	6,905	6,380
2974		1.50	1.85	0.35		Sand Hill Road (Utah County)	9,310	9,380	8,670
2974		1.85	2.49	0.64		Junction SR 89 (Utah County)	12,310	12,405	10,580

CURRENT ROUTE NAME	OLD ROUTE NAME	BEGIN ACCUM. MILE	END ACCUM. MILE	SECTION LENGTH		LOCATION DESCRIPTION	2000 AADT	1999 AADT	1998 AADT
2974		2.49	2.69	0.20		800 East via 800 South in Orem (Utah County)	10,700	10,785	6,745
2974	FAU 3042 490740	2.69	2.74	0.05		End of Constructed Portion (Utah County)	NA	NA	NA
2974		2.74	3.37	0.63	*	Beginning of Construction (Utah County)	10,430	10,510	9,715
2974		3.37	3.83	0.46		University Avenue (Utah County)	9,625	9,700	8,965
2974		3.83	4.73	0.90		Canyon Road - Foothill Drive (Utah County)	9,235	9,305	8,600
2980		1.81	2.31	0.50		Main Street Route 2972 - SR 89 (Utah County)	9,215	7,790	7,200
2980		1.26	1.81	0.55		400 West Route 2958 via 1200 South (Utah County)	5,995	5,715	5,280
2980	FAU 3023 490780	0.00	1.26	1.26	*	Junction 800 South Route 2980 (Utah County)	5,733	5,460	5,045
2980	FAU 3025 490800	0.00	0.50	0.50	*	Junction 800 South Orem Route 2974 (Utah County)	8,185	8,250	3,500
2980		0.50	1.01	0.51		Junction 400 South (Utah County)	8,185	8,250	3,500
2980		1.01	1.51	0.50		Center Street via 1200 West Orem (Utah County)	8,155	6,979	4,985
2980		1.51	2.03	0.52		400 North via 1200 West (Utah County)	7,180	7,235	5,100
2980		2.03	3.03	1.00		800 North Orem - 1600 North Route 2946 (Utah County)	7,455	7,514	5,340
2990	FAU 3056 490840	0.00	0.44	0.44	*	Junction SR 146 via 200 South Pleasant Grove (Utah County)	6,485	6,535	5,750
2990		0.44	1.72	1.28		500 East - 1500 East via 200 South (Utah County)	8,015	8,075	7,460
2994	FAU 3062 490850	0.00	0.43	0.43	*	Junction SR 146 Pleasant Grove (Utah County)	6,704	5,830	5,385

CURRENT ROUTE NAME	OLD ROUTE NAME	BEGIN ACCUM. MILE	END ACCUM. MILE	SECTION LENGTH		LOCATION DESCRIPTION	2000 AADT	1999 AADT	1998 AADT
2994		0.43	1.33	0.90		500 East - Route 2896 via 500 North (Utah County)	4,400	3,500	3,235
2998	FAU 3029 490870	0.00	1.11	1.11	*	Junction Center Street Route 3004 (Utah County)	2,085	2,100	1,940
2998	FAU 3029 490870	1.11	3.51	2.40		Begin Unconstructed - SR 189 (Utah County)	NA	NA	NA
3004	FAU 3024 490900	0.00	1.13	1.13	*	Boat Harbor (Utah County)	3,125	1,614	1,495
3004		1.13	2.10	0.97		Junction Route 2998 Road to Airport - SR 114 (Utah County)	7,146	5,635	5,205
3004		2.11	2.54	0.43	*	SR 89 500 West (Utah County)	30,060	29,185	26,975
3004	FAU 3024 490900	2.54	3.18	0.64		University Avenue via Center Street (Utah County)	14,930	12,740	11,775
3004		3.18	3.35	0.17		700 East - 900 East Street (Utah County)	8,850	8,565	7,915
3006	FAU 3030 490910	0.00	0.37	0.37	*	Junction SR 114 (Utah County)	7,805	7,864	6,960
3006		0.37	1.57	1.20		Junction 2100 West Route 2972 (Utah County)	8,350	8,415	7,140
3006		1.57	1.85	0.28		500 West Street SR 89 (Utah County)	10,350	10,430	9,160
3006		1.85	2.02	0.17		200 West via 800 North - University Avenue (Utah County)	7,990	10,565	9,350
3010	FAU 3057 490925	0.00	0.09	0.09	*	Junction 2100 West Route 2972 (Utah County)	1,545	1,785	1,650
3010		0.09	0.50	0.41		Begin Unconstructed Portion (Utah County)	NA	NA	NA
3010		0.50	1.03	0.53		Begin Constructed Portion (Utah County)	2,320	7,200	6,655
3010		1.03	1.18	0.15		Columbia Lane (Utah County)	1,610	11,815	10,920

CURRENT ROUTE NAME	OLD ROUTE NAME	BEGIN ACCUM. MILE	END ACCUM. MILE	SECTION LENGTH		LOCATION DESCRIPTION	2000 AADT	1999 AADT	1998 AADT
3010		1.18	1.32	0.14		Junction SR 89(Utah County)	17,445	17,580	16,250
3010		1.32	1.34	0.02		Begin Unconstructed (Utah County)	NA	NA	NA
3010		1.34	1.50	0.16	*	Begin Constructed Portion - Junction 550 West (Utah County)	3,000	17,825	16,475
3012	FAU 3057 490930	1.66	1.91	0.25	*	Junction 1850 North - SR 265 (Utah County)	35,260	35,540	32,850
3020		0.45	0.58	0.13		University Avenue via 2230 North - Canyon Road Route 3040 (Utah County)	18,135	18,275	17,580
3020		0.60	1.25	0.65		Center Street via 900 East in Provo (Utah County)	19,745	21,260	19,651
3020		1.25	2.02	0.77		700 North via 900 East (Utah County)	27,055	27,270	25,206
3020		2.02	2.71	0.69		1430 North via 900 East in Provo (Utah County)	23,780	23,965	22,150
3020		2.71	3.17	0.46		650 East Route 3056 - Route 3040 via 2200 North (Utah County)	22,390	22,565	20,856
3020	FAU 3036 491110	0.00	0.45	0.45	*	University Parkway (BYU Diagonal) SR 265 (Utah County)	25,605	25,807	24,935
3020	FAU 3055 490965	0.00	0.60	0.60	*	Junction SR 89 in Provo (Utah County)	15,325	15,445	14,275
3022	FAU 3040 490975	0.00	0.12	0.12	*	University Avenue (SR 189) - Canyon Road (Utah County)	24,825	25,020	23,125
3022	FAU 3034 490970	0.00	0.43	0.43	*	Junction Canyon Road (Utah County)	19,190	19,340	16,125
3022		0.43	0.71	0.28		450 East - 900 East via 1650 North (Utah County)	12,205	12,300	10,885
3030	FAU 3026 490990	0.18	0.81	0.63	*	University Avenue Provo (Utah County)	10,060	10,135	8,180
3030		0.81	0.99	0.18		700 East via 700 North - 900 East (Utah County)	7,920	7,981	6,940

CURRENT ROUTE NAME	OLD ROUTE NAME	BEGIN ACCUM. MILE	END ACCUM. MILE	SECTION LENGTH		LOCATION DESCRIPTION	2000 AADT	1999 AADT	1998 AADT
3031	FAU 3059 490985	0.00	2.78	2.78	*	Junction North Temple Drive Unconstructed (Utah County)	NA	NA	NA
3031		2.78	3.05	0.27	*	Begin Constructed - Route 3040 (Utah County)	2,145	2,160	1,995
3032	FAU 3047 491000	0.00	0.26	0.26	*	Junction 300 South (SR 89) via 700 East (Utah County)	4,625	4,680	4,325
3032		0.26	0.90	0.64		Center Street Route 3004 (Utah County)	4,605	3,010	2,780
3032		0.90	1.11	0.21		700 North Route 3030 (Utah County)	17,770	17,910	16,555
3032		1.11	1.72	0.61		900 North via 700 East (Utah County)	22,660	22,836	21,145
3032		1.72	1.82	0.10		Brigham Young University Administration Building (Utah County)	23,470	23,655	21,865
3032		1.82	2.21	0.39		450 East - Canyon Road Route 3040 (Utah County)	25,140	25,335	23,417
3032		0.45	0.56	0.11		University Avenue - Canyon Road Route 3040 via 1230 North (Utah County)	28,315	28,540	26,377
3032		0.29	0.45	0.16		200 West via 1230 North Provo (Utah County)	30,325	30,565	28,249
3032	FAU 3032 491030	0.00	0.29	0.29	*	Junction SR 89 (Utah County)	30,325	30,565	28,249
3040	FAU 3051 491040	0.00	0.21	0.21	*	Junction University Avenue (SR 189) (Utah County)	20,820	20,985	19,395
3040		0.21	0.57	0.36		1230 North in Provo (Utah County)	19,234	19,370	17,903
3040		0.57	2.68	2.11		1650 North Street via Canyon Road Provo (Utah County)	12,980	13,079	11,575
3040		2.68	3.32	0.64		Junction Route 2974 at Edgemont via Canyon Road (Utah County)	12,915	13,015	10,488
3040		3.32	4.48	1.16		Junction 4525 North Route 3031 - SR 189 (Utah County)	5,775	5,820	5,150

CURRENT ROUTE NAME	OLD ROUTE NAME	BEGIN ACCUM. MILE	END ACCUM. MILE	SECTION LENGTH		LOCATION DESCRIPTION	2000 AADT	1999 AADT	1998 AADT
3042	FAU 3045 491050	0.00	0.27	0.27	*	Junction 300 South (Utah County)	10,540	11,770	10,880
3042		0.27	0.73	0.46		Center Street via 200 West (Utah County)	14,650	18,760	17,340
3042		0.73	1.00	0.27		500 North via 200 West Provo (Utah County)	18,605	18,750	18,000
3042		1.00	1.44	0.44		800 North via 200 West (Utah County)	19,100	19,250	16,560
3042		1.44	1.92	0.48		1230 North via 2nd West (Utah County)	15,300	15,420	16,960
3042		1.92	2.34	0.42		University Parkway (BYU Diag.) SR 265 - 2230 North Route 3020 (Utah County)	15,935	16,058	17,455
3056	FAU 3053 491120	0.00	0.66	0.66	*	2200 North Street Provo (Utah County)	6,020	6,160	5,690
3056		0.66	2.08	1.42		2950 North - 4525 North Street via 650 East (Utah County)	4,390	1,580	1,460
3080	FAU 3004 491230	0.00	0.37	0.37	*	Main Street SR 89 in Springville (Utah County)	14,830	14,945	14,675
3080		0.37	1.24	0.87		400 East - Route 2830 Canyon Road via 400 South (Utah County)	11,680	11,770	10,880
3084	FAU 3071 491250	0.00	1.01	1.01	*	Junction SR 89 (Utah County)	4,765	4,800	4,433
3084		1.01	1.40	0.39		400 South Springville (Utah County)	5,050	5,090	4,705
3084		1.40	1.79	0.39		Center Street via 400 East Springville (Utah County)	4,425	4,460	4,238
3084		1.79	2.83	1.04		400 North via 400 East Unconstructed - SR 89 (Utah County)	3,444	3,444	3,444
3100	FAS 242 510080	0.00	0.58	0.58	*	Junction SR 40 in Heber (Summit County)	3,760	3,800	3,290
3100		0.58	4.42	3.84		East Incorporated Limits Heber (Summit County)	2,485	1,895	1,830

CURRENT ROUTE NAME	OLD ROUTE NAME	BEGIN ACCUM. MILE	END ACCUM. MILE	SECTION LENGTH		LOCATION DESCRIPTION	2000 AADT	1999 AADT	1998 AADT
3100		4.42	14.00	9.58		Pole Creek Canyon - Uintah National Forest Boundary (Uintah County)	975	985	950
3106	FAS 247 510040	0.00	2.76	2.76	*	Junction SR 189 (Wasatch County)	1,545	1,560	1,505
3106	FAS 247 510040	2.76	3.64	0.88		North Inc. Limits Wallsburg - Center of Wallsburg (Wasatch County)	1,325	1,340	1,290
3130	FAS 250 510140	0.00	1.48	1.48	*	Junction SR 224 (Wasatch County)	1,970	1,990	1,920
3130		1.48	4.37	2.89		East Incorporated Limits Midway - SR 40 North of Heber (Wasatch County)	2,140	2,165	2,090
3158	FAS 415 530070	0.00	1.50	1.50	*	Junction SR 212 (Washington County)	11,255	11,385	10,990
3158	FAS 415 530070	1.50	2.74	1.24	*	Approximately 1200 South in Washington (Washington County)	8,160	8,255	7,968
3158		2.74	4.53	1.79		South Incorporated Limits Washington (Washington County)	8,160	8,255	7,968
3158		4.53	5.21	0.68		East Urban Boundary (Washington County)	7,890	7,950	7,348
3160	FAU 4001 530070	7.50	8.37	0.87	*	900 South St. George (Washington County)	6,810	6,860	6,339
3160		8.37	8.47	0.10		700 East (Washington County)	7,089	7,385	6,825
3160		8.47	8.81	0.34		600 South via 700 East (Washington County)	7,010	7,065	6,080
3160		8.81	9.26	0.45		300 South - Junction SR 34 (Washington County)	8,890	9,415	8,700
3184	FAU 4002 530140	2.34	2.43	0.09	*	200 East in Ivins - Route 3148 (Washington County)	16,820	17,015	16,430
3184	FAS 416 530140	2.43	4.58	2.15	*	Junction FAU 4002 Santa Clara (Washington County)	9,305	13,270	12,810
3184		4.58	10.92	6.34		North Incorporated Limits Santa Clara (Washington County)	4,814	8,240	5,060

CURRENT ROUTE NAME	OLD ROUTE NAME	BEGIN ACCUM. MILE	END ACCUM. MILE	SECTION LENGTH		LOCATION DESCRIPTION	2000 AADT	1999 AADT	1998 AADT
3184		10.92	26.49	15.57		Shivwits - SR 18 at Veyo (Washington County)	1,080	1,090	1,050
3196	FAS 415 530070	5.21	7.50	2.29	*	East Incorporated Limits St. George (Washington County)	6,965	7,020	6,485
3262	FAS 392 170090	31.39	38.27	6.88	*	Junction SR 12 (Wayne County)	445	441	420
3262		38.27	39.49	1.22		Teasdale - SR 24 West of Torrey (Wayne County)	445	441	420
3268	FAS 377 550150	0.00	3.41	3.41	*	Junction SR 72 North of Loa (Wayne County)	85	85	70
3268		3.41	14.08	10.67		Wayne /Sevier County Line - Jct. Route 2554 (Wayne County)	115	115	110
3306	FAS 567 570045	0.00	0.50	0.50	*	Little Mountain (Weber County)	1,025	1,035	997
3306		0.50	4.00	3.50		Road to Industrial Area (Weber County)	3,755	3,795	3,665
3306		4.00	7.01	3.01		West Warren - SR 134 (Weber County)	6,395	6,465	6,240
3308	FAU 2040 570050	5.38	7.38	2.00		Junction SR 108 - SR 126 via 4800 South (Davis County)	11,385	11,475	10,607
3310	FAU 2056 570060	0.00	2.01	2.01	*	Junction SR 108 - SR 126 via 6000 South in Roy (Weber County)	3,145	3,440	3,180
3316	FAU 2022 570090	0.00	0.28	0.28	*	Junction SR 126 (Weber County)	8,165	7,750	7,160
3316		0.28	0.78	0.50		East Incorporated Limits Roy (Weber County)	12,220	9,740	9,000
3316		0.78	1.72	0.94		West Inc. Limits Riverdale - SR 26 Riverdale Road (Weber County)	8,680	10,390	9,600
3318	FAU 2030 570100	0.00	0.47	0.47	*	Junction SR 108 Syracuse Road West Urban Boundary (Weber County)	7,570	7,630	7,050
3318		0.47	1.16	0.69		West Incorporated Limits Roy - SR 126 (Weber County)	9,785	9,860	9,110

CURRENT ROUTE NAME	OLD ROUTE NAME	BEGIN ACCUM. MILE	END ACCUM. MILE	SECTION LENGTH		LOCATION DESCRIPTION	2000 AADT	1999 AADT	1998 AADT
3328	FAU 2071 570150	0.00	0.61	0.61	*	Junction SR 26 via 300 West (Weber County)	21,005	21,170	19,565
3328		0.61	0.96	0.35		4525 South in Washington Terrace - 4700 South (Weber County)	14,195	14,305	13,221
3333	FAU 2071 570180	0.00	0.59	0.59	*	Junction 300 West via 4800 South (Weber County)	3,900	3,930	3,630
3333		0.59	0.80	0.21		200 East - Washington Boulevard SR 89 (Weber County)	5,075	5,115	4,725
3340	FAU 2035 570220	0.00	1.28	1.28	*	Junction SR 89 (Weber County)	1,330	1,340	1,235
3340	FAU 2035 570220	1.28	2.93	1.65		End of Constructed Section (Weber County)	NA	NA	NA
3340		2.93	3.47	0.54		South Incorporated Limits Ogden Unconstructed (Weber County)	NA	NA	NA
3342	FAU 2029 570225	0.00	1.80	1.80	*	Junction FAU 2031 - SR 89 Unconstructed (Weber County)	NA	NA	NA
3344	FAU 2078 570230	0.00	0.11	0.11	*	Junction SR 89 (Weber County)	4,500	4,190	4,190
3344		0.11	0.30	0.19		1225 East Street (Weber County)	4,625	4,305	4,305
3344	FAU 2078 570230	0.30	0.69	0.39		1400 East Street - Harrison Boulevard (Weber County)	4,625	4,305	4,305
3346	FAU 2073 570240	0.88	1.57	0.69	*	Junction Adams Avenue - 40th Street Route 3354 (Weber County)	4,230	3,935	3,935
3348	FAU 2073 570245	0.00	0.32	0.32	*	Junction SR 89 (Weber County)	3,979	4,920	4,545
3348		0.32	0.68	0.36		Begin Unconstructed (Weber County)	NA	NA	NA
3352	FAU 2024 570260	0.00	0.65	0.65	*	Junction SR 89 Unconstructed (Weber County)	NA	NA	NA
3352		0.65	1.15	0.50		South Incorporated Limits Ogden - SR 203 Harrison Blvd (Weber County)	7,430	4,285	3,960

CURRENT ROUTE NAME	OLD ROUTE NAME	BEGIN ACCUM. MILE	END ACCUM. MILE	SECTION LENGTH		LOCATION DESCRIPTION	2000 AADT	1999 AADT	1998 AADT
3352		2.04	2.33	0.29		45th Street (Weber County)	3,384	3,270	3,020
3352		2.33	2.68	0.35		42nd Street (Weber County)	2,130	2,050	1,895
3352	FAU 2027 570495	2.68	3.10	0.42		39th Street (Weber County)	4,006	3,890	3,595
3354	FAU 2028 570270	0.00	0.45	0.45	*	Riverdale Road (Weber County)	11,310	13,840	12,790
3354		0.45	1.17	0.72		Washington Avenue via 40th Street (Weber County)	14,324	17,490	16,165
3354		1.17	1.68	0.51		West Incorporated Limits Ogden (Weber County)	11,964	14,640	13,530
3354		1.68	2.61	0.93		Harrison Boulevard - FAU 2035 Foothill Drive (Weber County)	5,615	5,655	5,225
3354		3.47	4.14	0.67	*	Begin Constructed Portion (Weber County)	1,615	1,625	1,500
3354		4.14	4.89	0.75		36th Street via Foothill - SR 203 via 36th (Weber County)	5,760	5,805	5,365
3356	FAU 2032 570280	0.00	0.28	0.28	*	Wall Avenue (Weber County)	17,015	15,120	13,975
3356		0.28	0.43	0.15		Riverdale Road via 36th Street (Weber County)	11,902	10,820	10,000
3356		0.43	1.15	0.72		Washington Boulevard (Weber County)	18,185	18,325	13,056
3356		1.15	1.59	0.44		Quincy Avenue Route 3404 - Harrison Boulevard SR 203 (Weber County)	16,195	16,320	15,085
3360	FAU 2015 570295	0.00	0.71	0.71	*	36th Street (Weber County)	6,880	6,930	6,405
3360		0.71	1.72	1.01		31st Street via Grant Avenue in Ogden (Weber County)	5,755	5,800	6,427
3360		1.72	2.29	0.57		24th Street via Grant Avenue (Weber County)	7,110	7,165	6,620

CURRENT ROUTE NAME	OLD ROUTE NAME	BEGIN ACCUM. MILE	END ACCUM. MILE	SECTION LENGTH		LOCATION DESCRIPTION	2000 AADT	1999 AADT	1998 AADT
3360		2.29	3.19	0.90		20th Street Ogden - 12th Street via Grant Avenue (Weber County)	3,815	3,845	3,553
3361		5.67	6.53	0.86		31st Street via Lincoln Avenue - Riverdale Road (Weber County)	6,740	6,790	6,275
3361		4.67	5.67	1.00		24th Street SR 53 via Lincoln Avenue (Weber County)	4,745	4,780	5,300
3361		4.09	4.67	0.58		20th Street via Lincoln Avenue (Weber County)	6,920	6,975	6,445
3361		3.19	4.09	0.90	*	12th Street (SR 39) via Lincoln Avenue (Weber County)	4,255	4,285	3,960
3368	FAS 595 570330	0.00	0.23	0.23	*	Junction SR 104 (Weber County)	1,260	1,270	1,225
3368		0.23	0.44	0.21		Unconstructed (Weber County)	NA	NA	NA
3368		0.44	1.08	0.64		Beginning of Construction (Weber County)	685	690	665
3368		1.08	2.62	1.54		Junction SR 39 (Weber County)	3,150	3,175	3,175
3368		2.62	4.25	1.63		Junction Local Road (Weber County)	3,600	3,625	4,120
3368		4.25	5.52	1.27		North Incorporated Limits Harrisville - SR 134 (Weber County)	3,840	3,870	4,420
3380	FAU 2001 570380	1.44	2.01	0.57	*	Washington Boulevard (Weber County)	12,880	12,890	11,995
3380		2.01	2.58	0.57		Monroe Avenue via 24th Street - Harrison Boulevard (Weber County)	10,005	10,080	11,885
3381	FAU 2001 570380	0.00	1.44	1.44	*	Junction SR 126 - SR 15 24th Street Interchange Ogden (Weber County)	13,150	13,250	12,245
3382	FAU 2036 570390	0.00	0.98	0.98	*	Junction SR 79 - SR 53 via 1100 West Route 3382 (Weber County)	7,470	7,525	6,955
3402		0.40	0.91	0.51	*	Begin Constructed Portion (Weber County)	3,646	3,540	3,270

CURRENT ROUTE NAME	OLD ROUTE NAME	BEGIN ACCUM. MILE	END ACCUM. MILE	SECTION LENGTH		LOCATION DESCRIPTION	2000 AADT	1999 AADT	1998 AADT
3403		0.91	2.04	1.13		Junction SR 89 (Weber County)	5,515	3,965	3,665
3404	FAU 2027 570500	0.00	0.68	0.68		36th Street (Weber County)	4,058	3,940	3,640
3404		0.68	0.85	0.17		31st Street via Quincy Avenue Ogden (Weber County)	7,369	7,155	6,610
3404		0.85	1.77	0.92		30th Street via Sullivan Road (Weber County)	14,655	14,770	13,650
3404		1.77	2.35	0.58		24th Street via Monroe Avenue (Weber County)	18,680	18,825	17,400
3404		2.35	2.57	0.22		20th Street via Monroe Avenue (Weber County)	5,000	5,035	4,650
3404		2.57	2.75	0.18		End of Constructed Section (Weber County)	NA	NA	NA
3404		2.75	3.39	0.64		Begin Constructed Section (Weber County)	14,110	14,220	13,143
3404		3.39	3.70	0.31		Junction 12th Street (SR 39) (Weber County)	17,155	17,290	15,980
3404	FAU 2027 570500	3.70	3.92	0.22		9th Street (Weber County)	10,685	10,765	9,950
3404		3.92	4.45	0.53		7th Street Route 3308 (Weber County)	8,495	7,685	7,100
3404		4.45	5.00	0.55		2nd Street Route 3432 (Weber County)	10,690	7,140	6,600
3404		5.00	5.74	0.74		400 North Route 3370 (Weber County)	9,045	9,115	6,375
3404		5.74	6.02	0.28		1100 North Street Route 3436 (Weber County)	2,580	2,600	2,400
3404		6.02	7.72	1.70		End of Construction (Weber County)	6,790	6,840	7,860
3406	FAU 2026 570505	0.00	0.51	0.51	*	Harrison Boulevard (SR 235) (Weber County)	7,500	7,555	6,980

CURRENT ROUTE NAME	OLD ROUTE NAME	BEGIN ACCUM. MILE	END ACCUM. MILE	SECTION LENGTH		LOCATION DESCRIPTION	2000 AADT	1999 AADT	1998 AADT
3406	FAU 2026 570505	0.51	0.86	0.35		South Incorperated Limits Ogden - 4600 South Route 3340 (Weber County)	5,890	5,935	5,485
3408	FAU 2023 570520	0.00	0.70	0.70	*	36th Street (Weber County)	3,025	3,047	2,822
3408		0.70	1.72	1.02		31st Street via Jefferson Avenue(Weber County)	1,965	1,980	1,827
3408		1.72	2.29	0.57		24th Street - 20th Street via Jefferson Avenue (Weber County)	1,815	1,825	1,685
3410	FAU 2021 570530	0.00	0.70	0.70	*	36th Street via Adams Avenue (Weber County)	1,895	1,906	2,050
3410		0.70	1.72	1.02		31st Street via Adams Avenue Ogden (Weber County)	1,690	1,700	1,840
3410		1.72	2.29	0.57		24th Street - 20th Street via Adams Avenue (Weber County)	2,190	2,205	2,125
3414	FAU 2038 570550	0.00	0.43	0.43	*	Wall Avenue - Washington Boulevard via 21st Street (Weber County)	9,720	9,795	9,050
3416		1.84	2.22	0.38	*	Washington Boulevard via 20th Street - Wall Avenue (Weber County)	9,685	9,760	9,020
3416	FAU 2038 570560	0.00	0.27	0.27	*	Washington Boulevard via 20th Street (Weber County)	7,630	7,690	7,105
3416		0.27	1.84	1.57		Jefferson Avenue - SR 203 Harrison Boulevard (Weber County)	7,615	6,280	5,440
3418	FAU 2076 570570	0.00	1.00	1.00	*	SR 126 - Route 3381 (Weber County)	7,445	5,525	5,525
3432	FAU 2042 570630	0.00	0.61	0.61	*	Defense Depot Ogden Main Gate via 2nd Street (Weber County)	8,935	8,510	7,880
3432		0.61	1.03	0.42		Wall Avenue (Weber County)	8,710	7,805	7,215
3432		1.03	1.90	0.87		Washington Boulevard via 2nd Street (Weber County)	8,905	8,975	8,735
3432	FAU 2042 570630	1.90	2.17	0.27		Junction Jackson Avenue Route 3404 - Harrison Boulevard (Weber County)	8,800	8,865	6,020

CURRENT ROUTE NAME	OLD ROUTE NAME	BEGIN ACCUM. MILE	END ACCUM. MILE	SECTION LENGTH		LOCATION DESCRIPTION	2000 AADT	1999 AADT	1998 AADT
3436	FAU 2046 570650	0.00	0.53	0.53	*	Junction SR 235 via 1100 North (Weber County)	7,355	7,410	3,725
3436		0.53	0.96	0.43		Monroe Avenue via 1100 North - Route 3438 (Weber County)	3,280	3,302	2,540
3438	FAU 2033 570660	0.00	0.69	0.69	*	Junction 12th Street (SR 39) (Weber County)	17,880	18,020	16,654
3438		0.69	1.20	0.51		7th Street via Harrison Boulevard (Weber County)	11,100	15,255	14,098
3438		1.20	1.73	0.53		2nd Street 3432 (Weber County)	7,400	13,795	12,750
3438		1.73	3.05	1.32		400 North Street (Weber County)	6,170	6,730	6,220
3438		3.05	3.34	0.29		South Incorporated Limits North Ogden (Weber County)	3,930	4,490	4,150
3438		3.34	4.65	1.31		1700 North 3450 (Weber County)	1,440	2,245	2,072
3438		4.65	4.96	0.31		2600 North in North Ogden (Weber County)	245	245	225
3442	FAU 2048 570680	4.60	5.84	1.24	*	1200 West 3368 - Sr 89 via Harrisburg Road (Weber County)	495	495	455
3448	FAU 2046 570710	0.00	0.50	0.50	*	Junction SR 89 via Larsen Lane (Weber County)	11,640	11,730	10,840
3450	FAU 2048 570720	0.00	0.60	0.60	*	Washington Boulevard (Weber County)	385	388	360
3450		0.60	1.17	0.57		Route 3353 via 1700 North - Mountain Road (Weber County)	570	570	525
3452	FAU 2050 570730	0.00	0.70	0.70	*	Washington Boulevard (Weber County)	7,508	7,290	4,665
3452		0.70	1.68	0.98		Route 3402 via 2600 North - Route 3438 (Weber County)	2,585	2,510	1,870
3456	FAU 2017 570750	0.00	0.16	0.16	*	Junction SR 235 (Weber County)	24,375	24,565	23,150

CURRENT ROUTE NAME	OLD ROUTE NAME	BEGIN ACCUM. MILE	END ACCUM. MILE	SECTION LENGTH		LOCATION DESCRIPTION	2000 AADT	1999 AADT	1998 AADT
3456		0.16	0.68	0.52		2600 North Street in North Ogden (Weber County)	17,050	17,185	15,885
3456	FAU 2017 570750	0.68	0.80	0.12		2800 North Street in North Ogden (Weber County)	15,627	4,460	4,123
3456		0.80	1.02	0.22		450 East Street - 3100 North (Weber County)	14,205	3,570	3,296
3458	FAU 2058 570760	0.00	1.96	1.96	*	Junction SR 89 (Weber County)	3,080	3,100	2,863
3458		1.96	2.91	0.95		Elberta Drive (Weber County)	3,485	4,410	4,075
3458		2.91	3.41	0.50		West Incorporated Limits Pleasant View (Weber County)	3,485	4,410	4,075
3458		3.41	3.70	0.29		West Inc. Limits North Ogden - Junction Route 3456 (Weber County)	3,485	4,410	4,075
3462	FAU 2052 570770	0.00	0.49	0.49	*	450 East Street via 3100 North (Weber County)	5,232	5,080	4,695
3462		0.49	0.99	0.50		750 East Street via 3100 North in North Ogden (Weber County)	6,102	5,925	5,473
3462		0.99	1.25	0.26		1050 East Street via 3100 North Street (Weber County)	3,646	3,540	3,270
3462		1.25	2.35	1.10		East Incorporated Limits North Ogden - Urban Boundary (Weber County)	2,533	2,460	2,273
3462	FAS 569 570770	1.54	1.75	0.21	*	Ogden Urban Boundary (Weber County)	1,635	1,650	1,590
3462		1.75	7.02	5.27		Junction Harrison Boulevard (Weber County)	1,555	1,570	1,515
3462		7.02	8.16	1.14		Junction Local Road in Liberty (Weber County)	905	915	880
3462		8.16	9.85	1.69		End of Construction Section - Junction SR 158 (Weber County)	2,500	2,525	2,065
3464	FAS 569 570770	0.00	0.84	0.84	*	Junction SR 158 Northwest of Eden (Weber County)	4,345	1,655	1,043

CURRENT ROUTE NAME	OLD ROUTE NAME	BEGIN ACCUM. MILE	END ACCUM. MILE	SECTION LENGTH		LOCATION DESCRIPTION	2000 AADT	1999 AADT	1998 AADT
3464	FAS 569 570770	0.84	1.41	0.57		Junction FAS 570 - Junction SR 158 (Weber County)	2,845	1,500	1,075
3466	FAU 2054 570780	0.00	1.45	1.45	*	Junction Route 3458 - Junction Route 3456 via Elberta Drive (Weber County)	4,780	3,995	3,690
3468	FAS 570 570785	0.00	5.11	5.11	*	Jct. SR 39 East of Huntsville - Jct. Route 3462 (Weber County)	1,325	1,340	1,290
3478	FAS 566 570830	0.00	0.57	0.57	*	Pineview Reservoir (Weber County)	1,030	925	890

TRAFFIC VOLUME MAP

UTAH

Prepared by
UTAH DEPARTMENT OF TRANSPORTATION
Data Analysis Unit

Numbers Represent Annual
Average Daily Traffic
2000

See Map Enlargement

Automatic Traffic Recorder Stations

Interstate

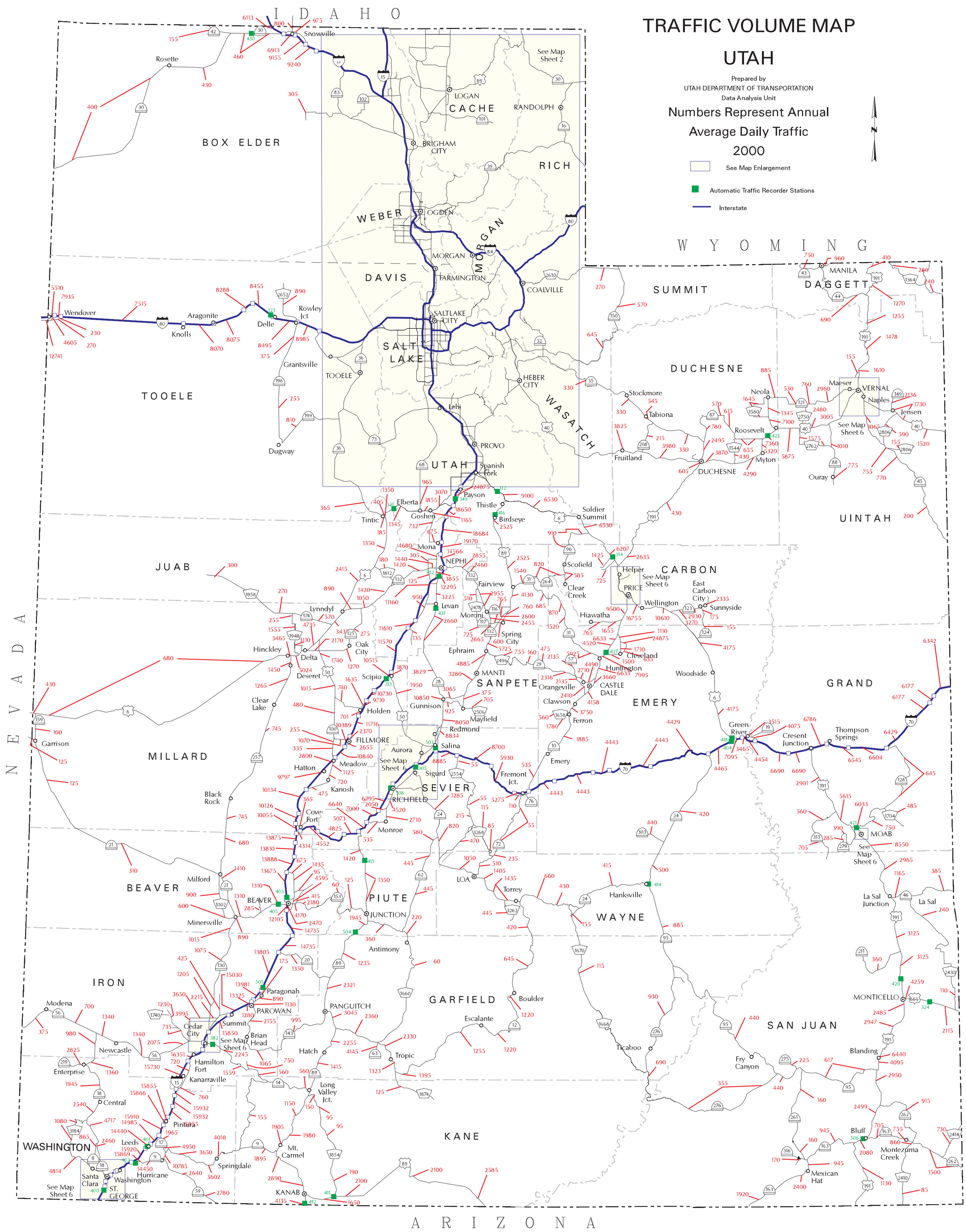

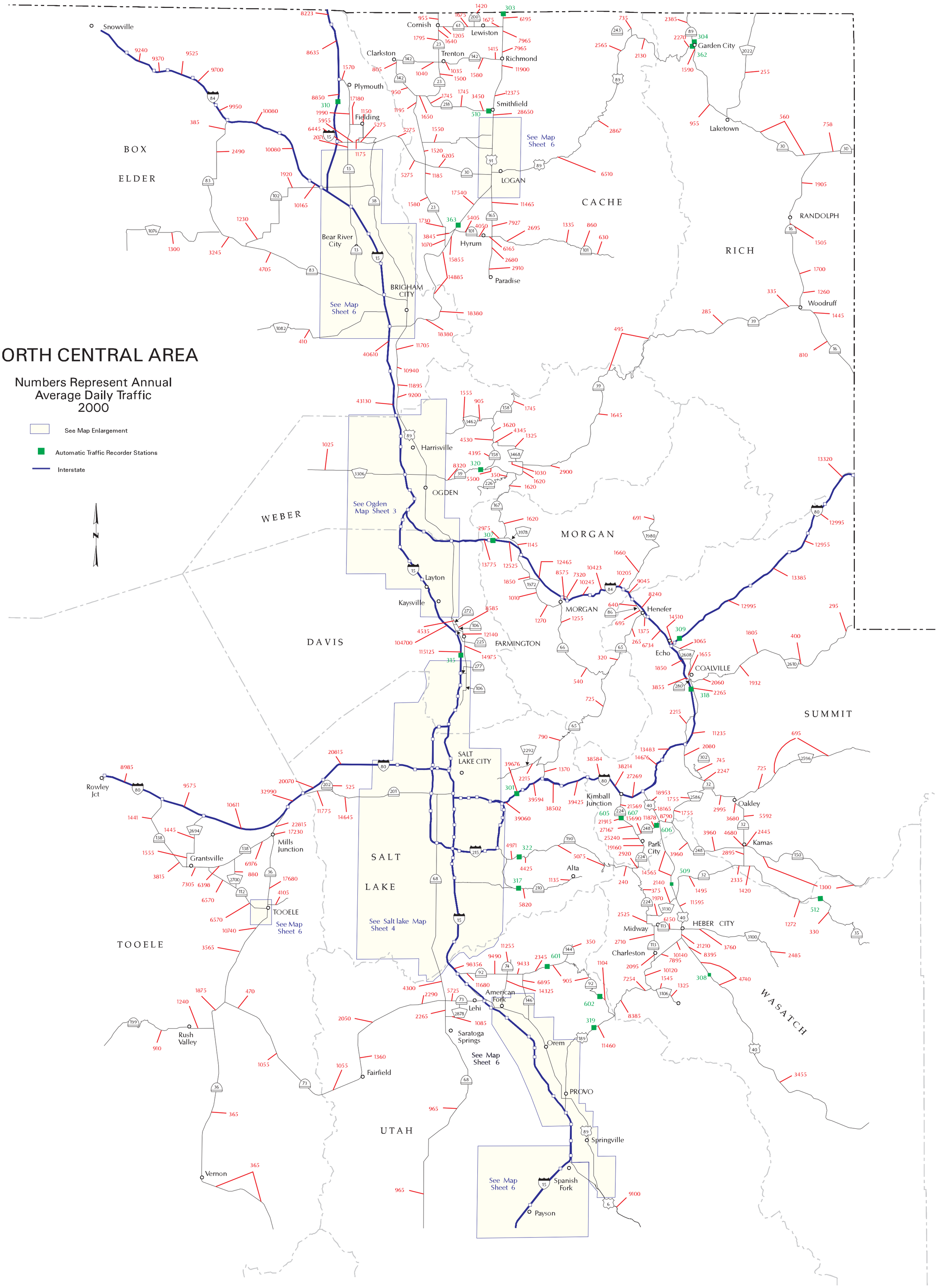
NORTH CENTRAL AREA
Numbers Represent Annual Average Daily Traffic 2000
See Map Enlargement
Automatic Traffic Recorder Stations
Interstate
BOX ELDER
CACHE
RICH
WEBER
MORGAN
DAVIS
SUMMIT
WASATCH
TOOELE
UTAH
SALT LAKE
Snowville
Cornish
Lewiston
Clarkston
Trenton
Richmond
Garden City
Plymouth
Fielding
Smithfield
Laketown
LOGAN
Bear River City
Hyrum
Paradise
RANDOLPH
Woodruff
BRIGHAM CITY
Harrisville
OGDEN
Layton
Kaysville
FARMINGTON
MORGAN
Henefer
Echo
COALVILLE
SALT LAKE CITY
Rowley Jct
Grantsville
Mills Junction
TOOELE
Rush Valley
Vernon
Fairfield
Lehi
American Fork
Saratoga Springs
Orem
PROVO
Springville
Spanish Fork
Payson
Kimball Junction
Park City
Alta
Oakley
Kamas
Midway
HEBER CITY
Charleston
See Map Sheet 6
See Ogden Map Sheet 3
See Salt lake Map Sheet 4

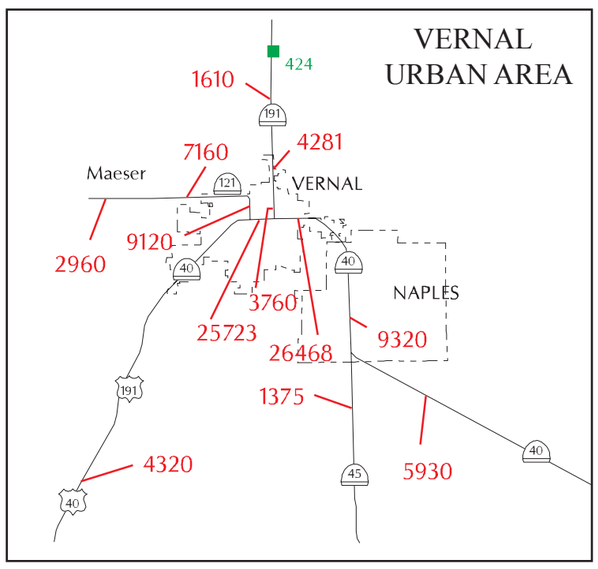

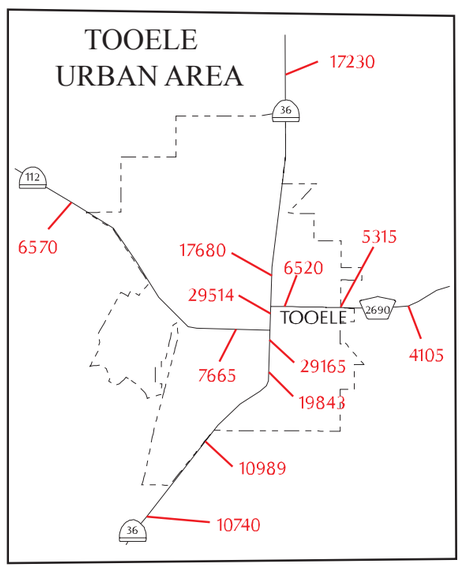

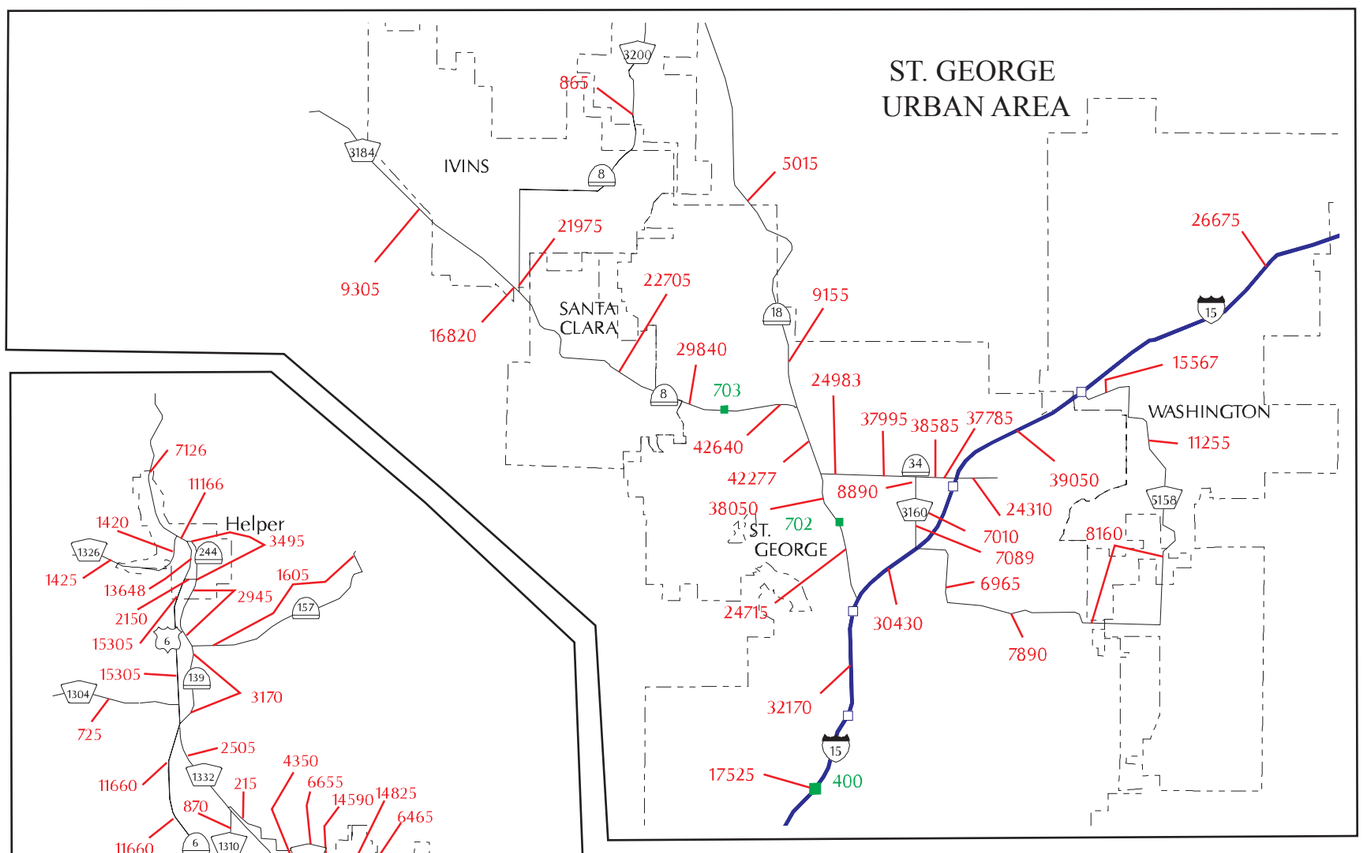

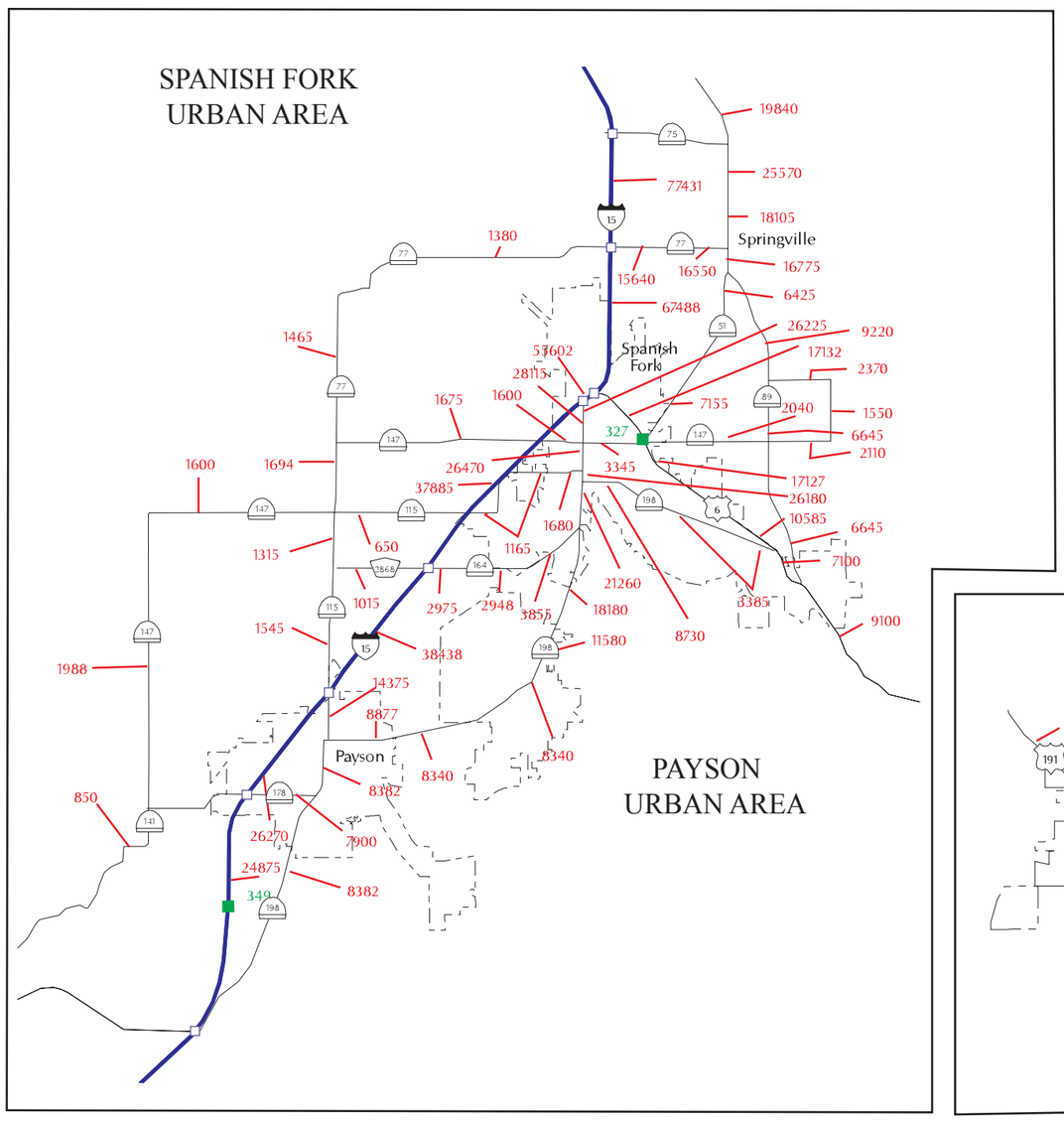

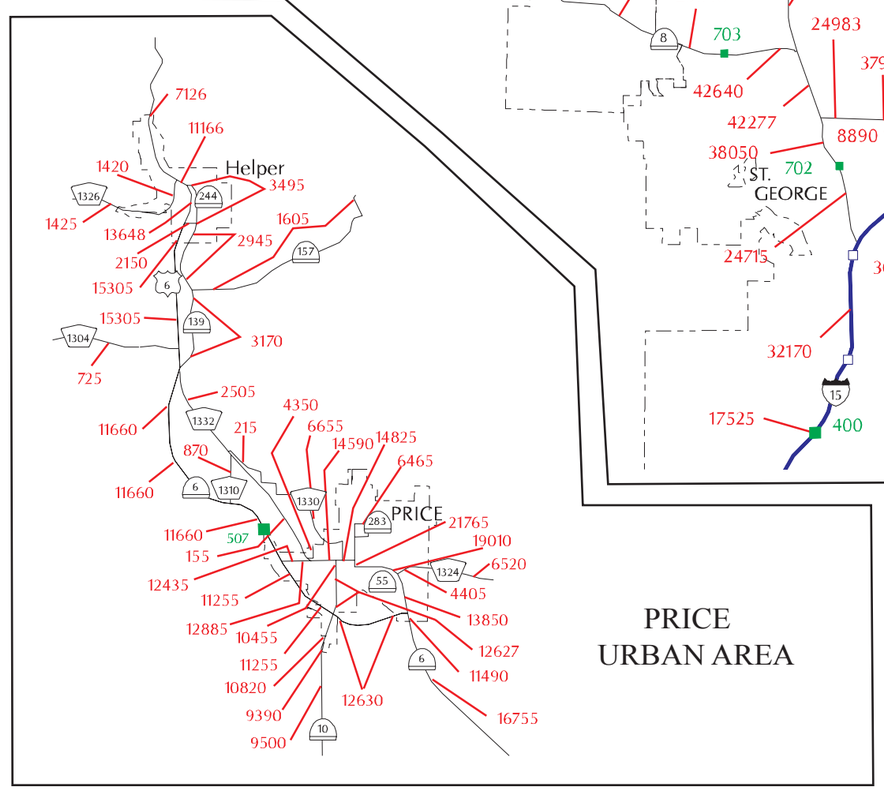

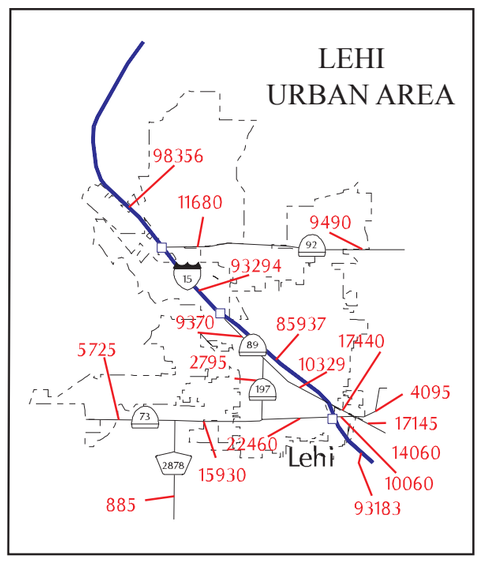

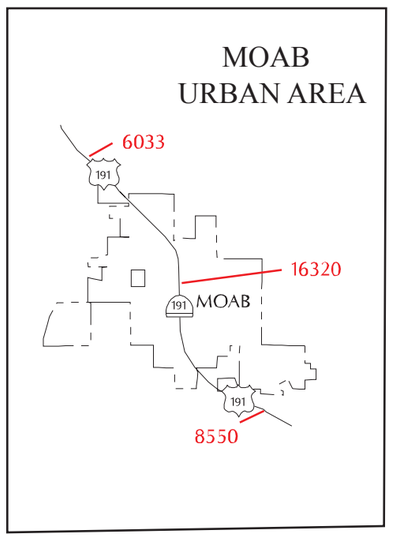

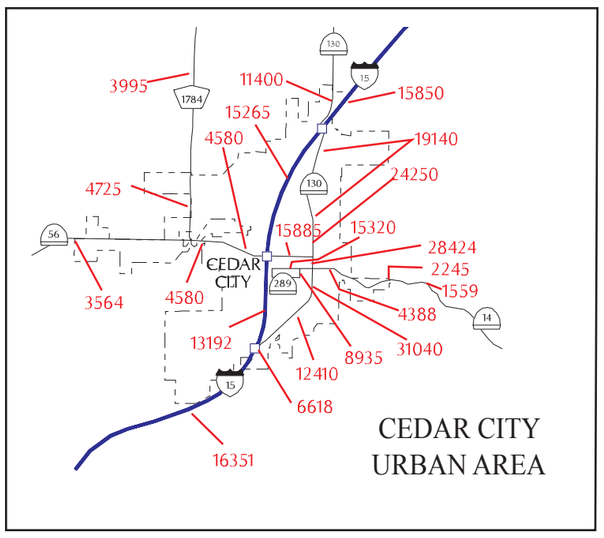

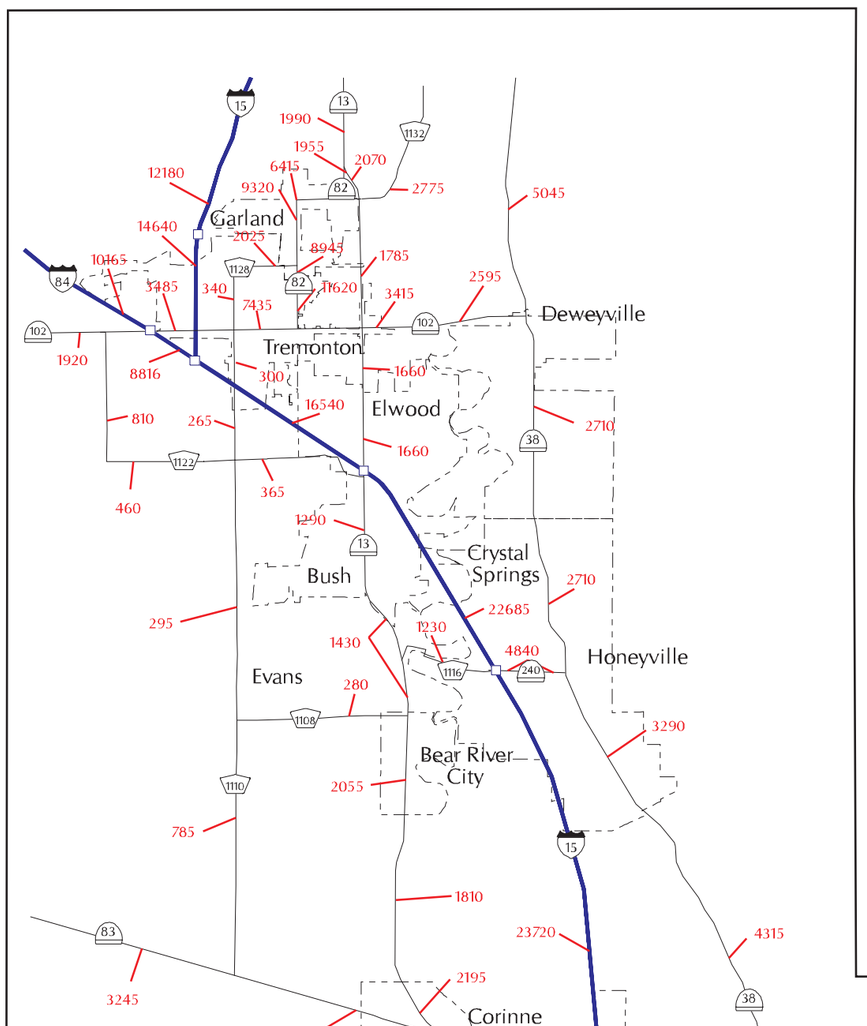

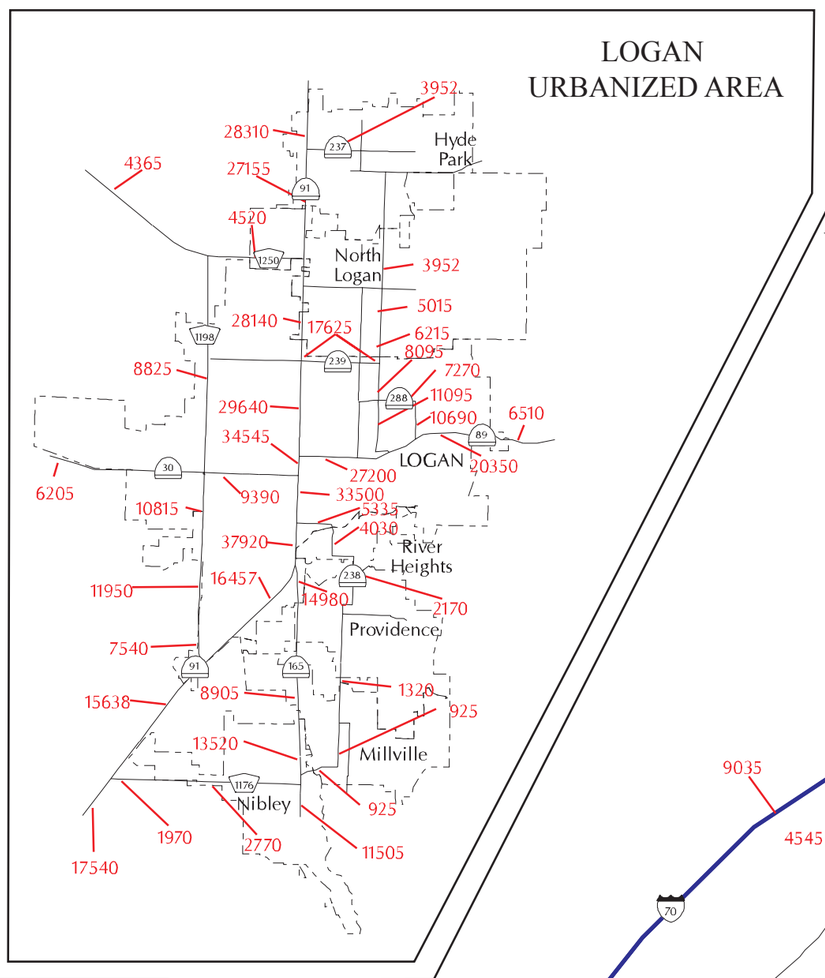

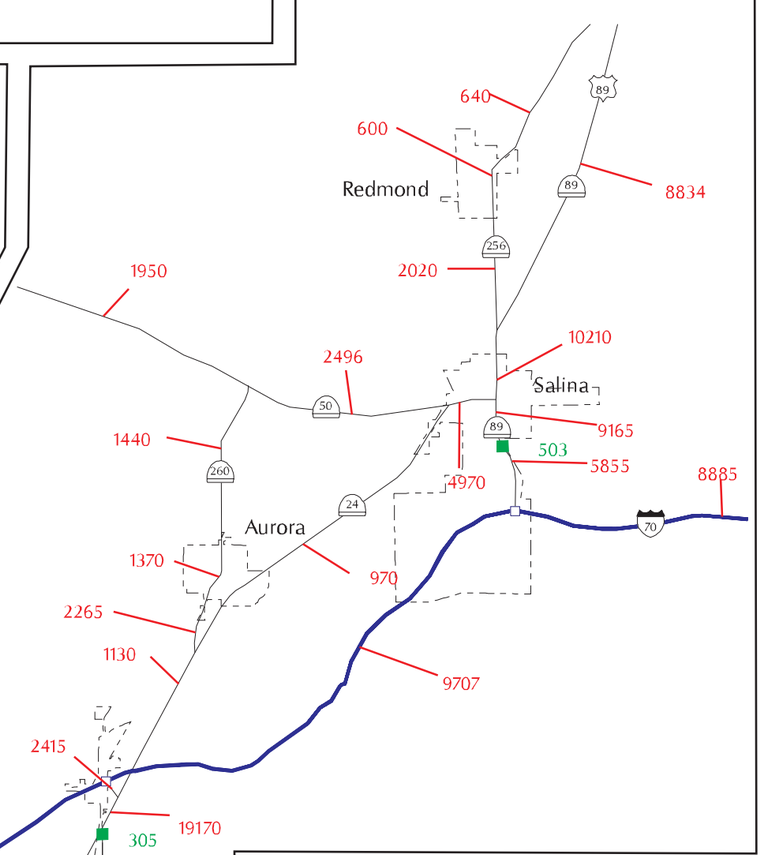

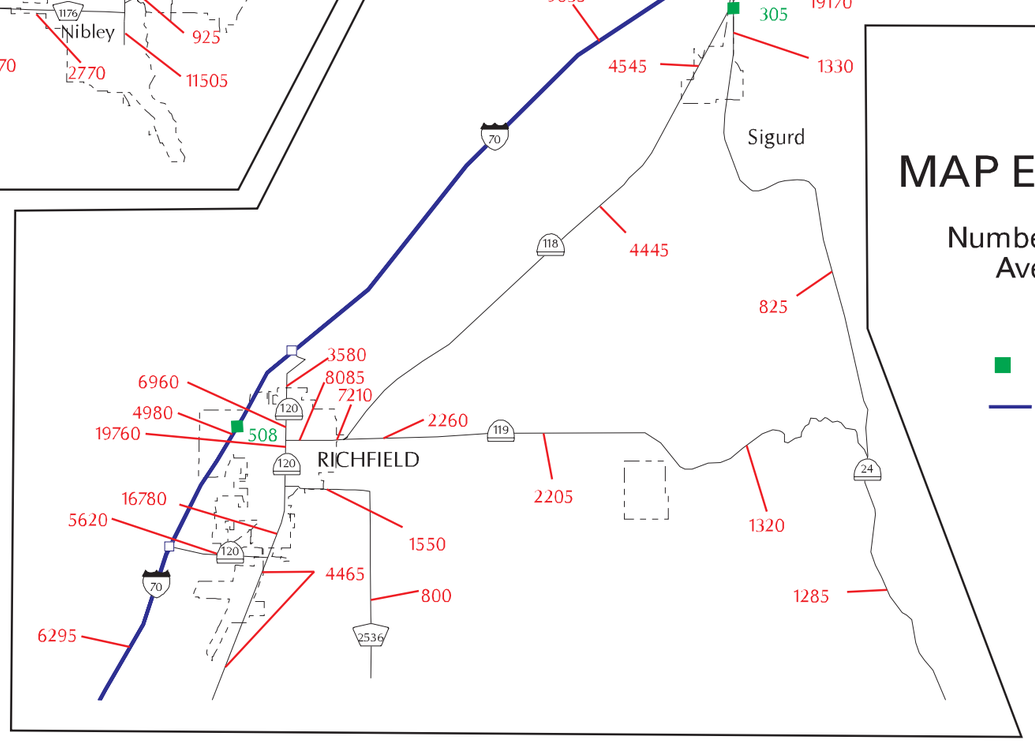

MAP ENLARGEMENTS

Numbers Represent Annual Average Daily Traffic
2000

Automatic Traffic Recorder Stations

Interstate

N

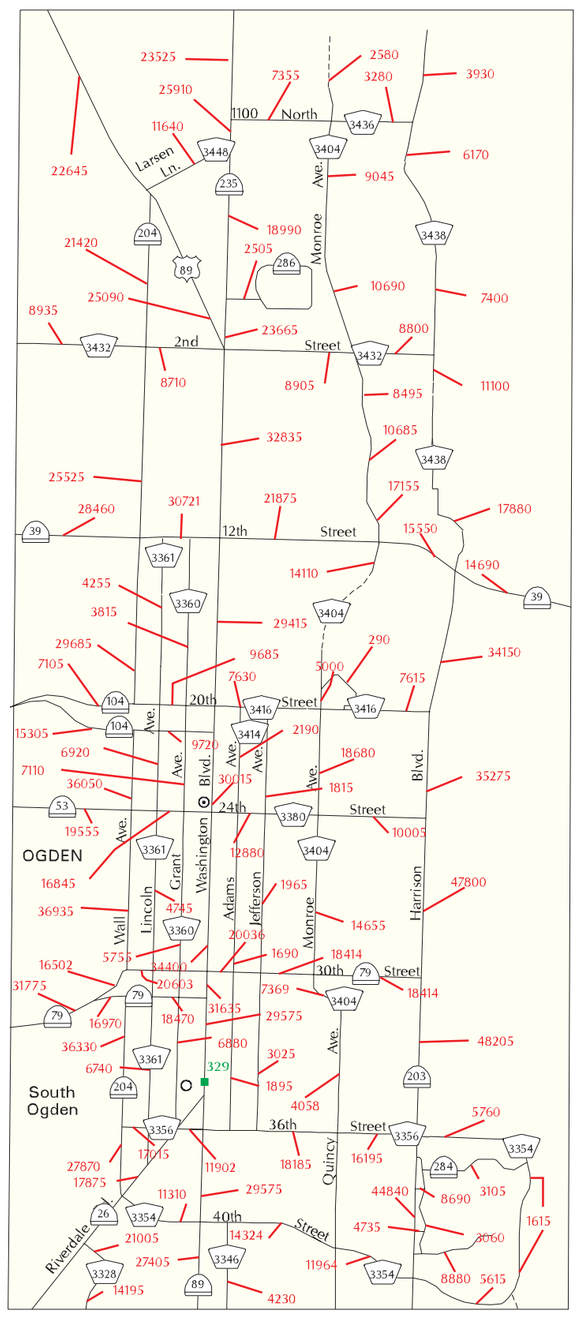

Inset

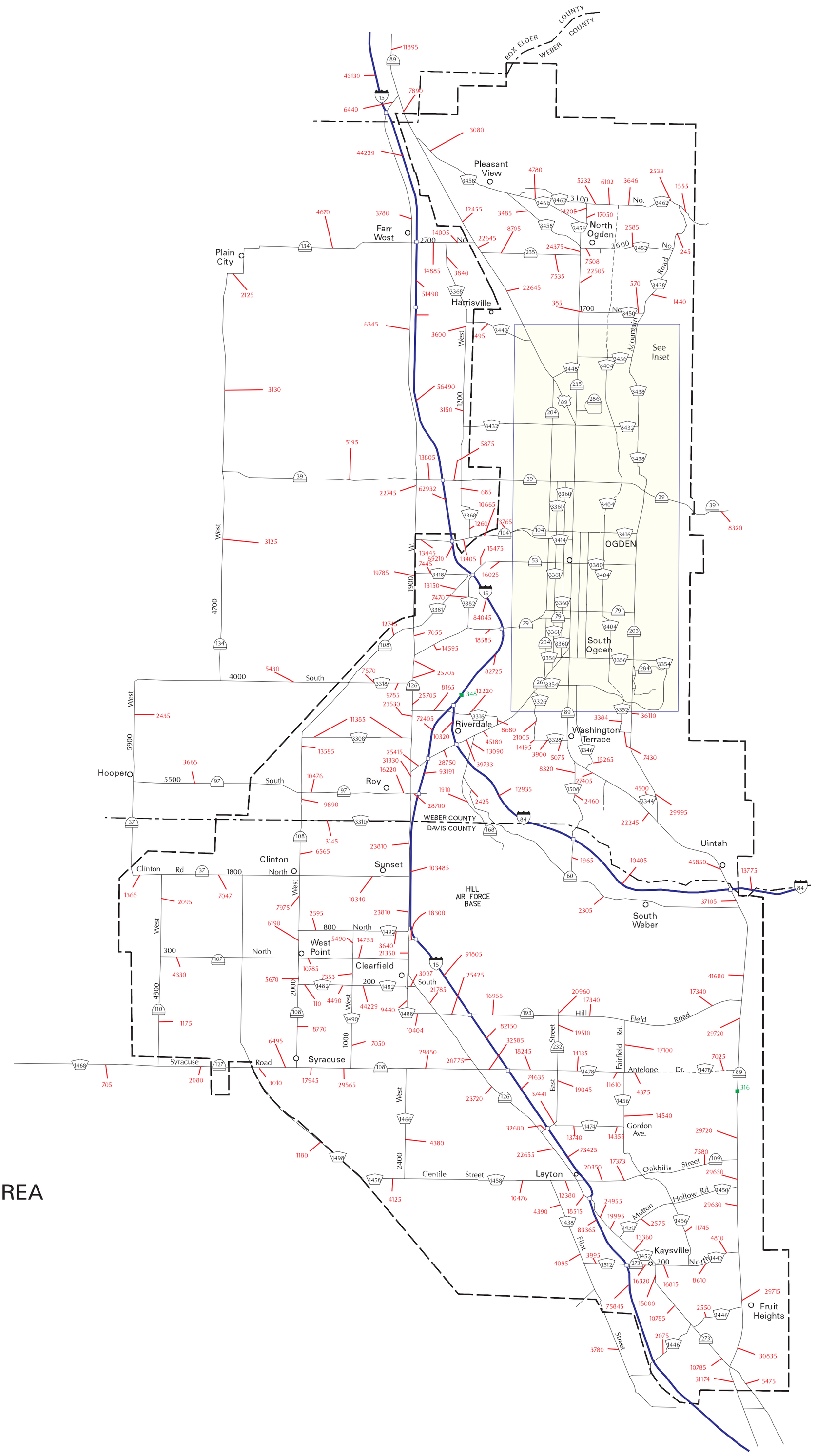

OGDEN URBANIZED AREA

Numbers Represent Annual
Average Daily Traffic
2000

See Map Enlargement

Automatic Traffic Recorder Stations

Interstate

N

SALT LAKE URBANIZED AREA

Numbers Represent Annual Average Daily Traffic 2000

See Map Enlargement

Automatic Traffic Recorder Stations

Closed, No Count

Interstate

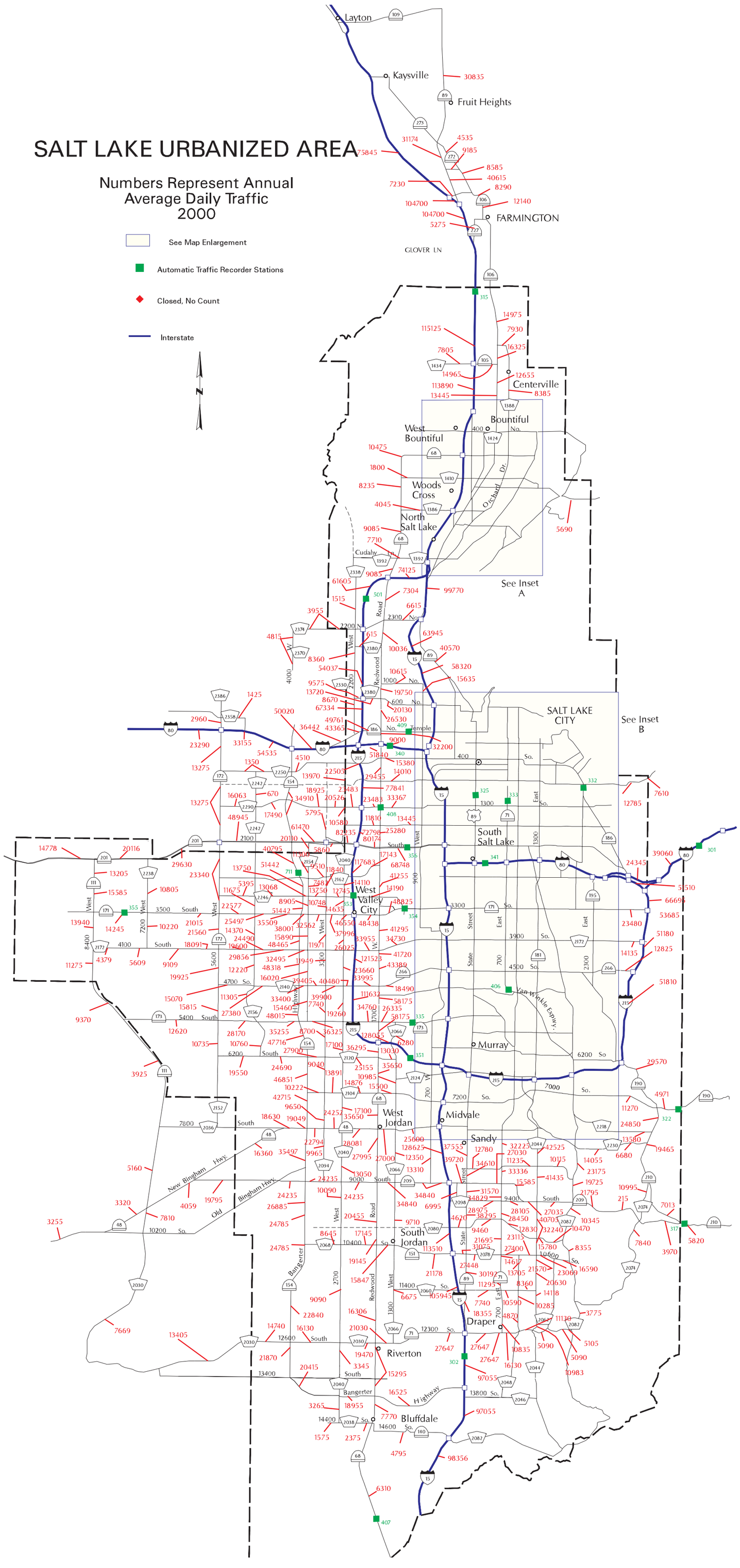

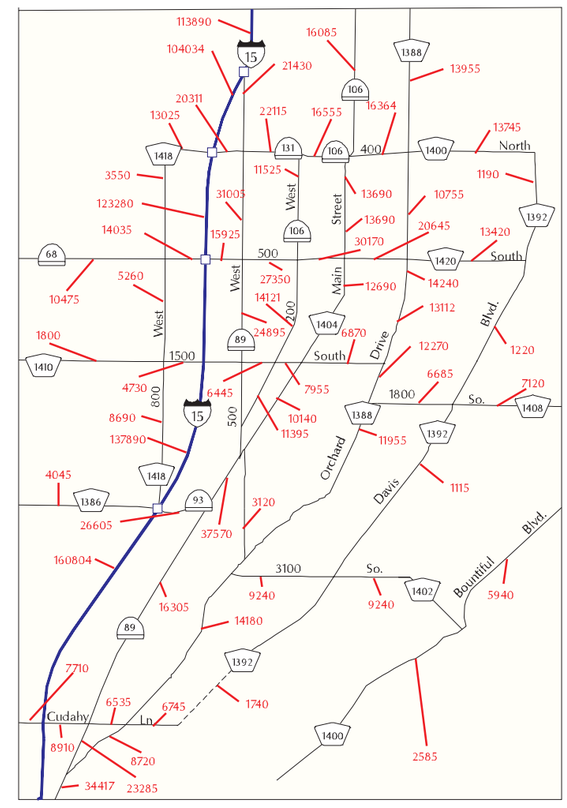

Inset A

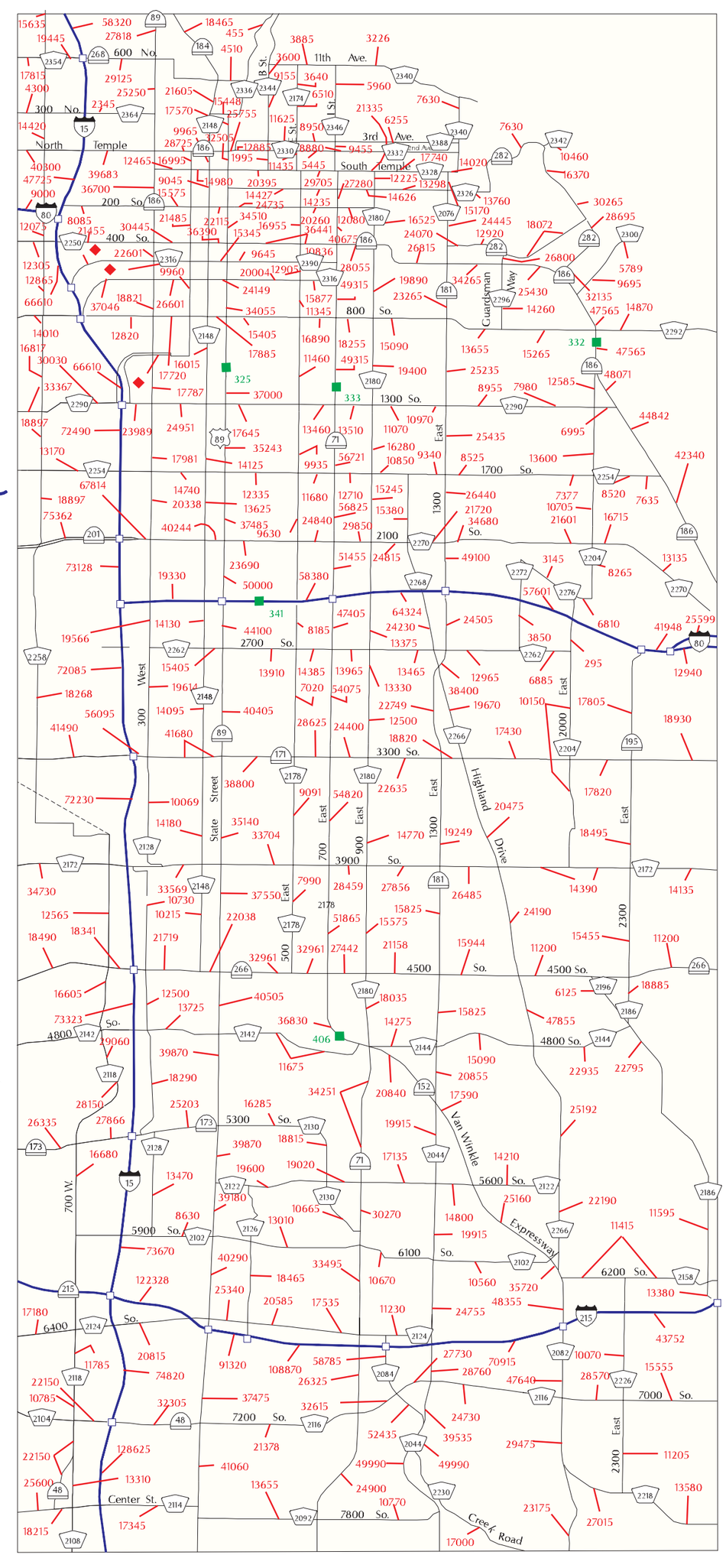

Inset B

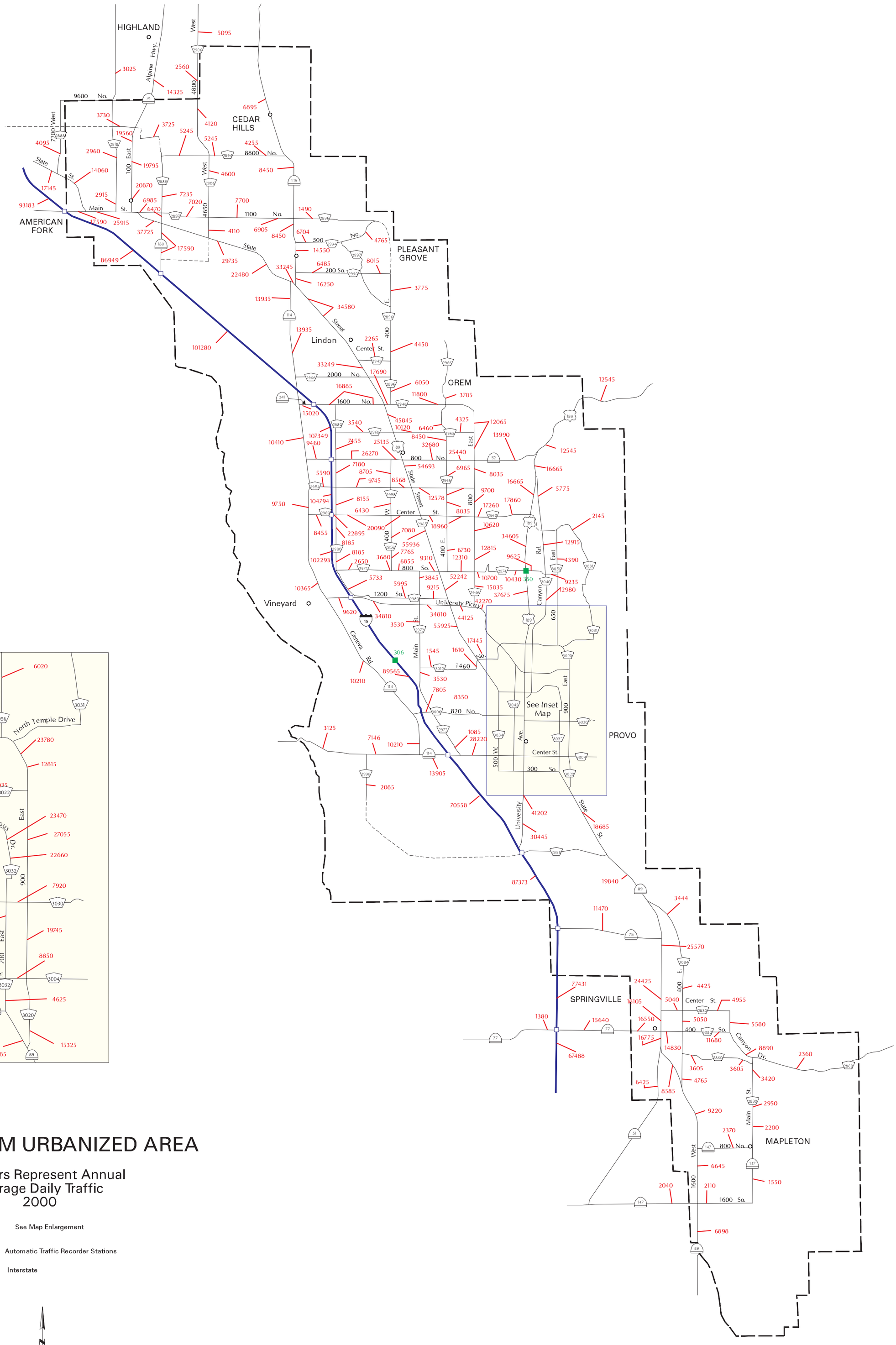

PROVO-OREM URBANIZED AREA

Numbers Represent Annual
Average Daily Traffic
2000

See Map Enlargement

Automatic Traffic Recorder Stations

Interstate

APPENDIX - A

STREET INDEX BY CITY

(listed in alphabetical order)

AMERICAN FORK

STREET NAME	STATE AND NEW ROUTE	OLD FAS / FAU ROUTE	DESCRIPTION
100 / 150 West	2918	FAU 3003	Starts from junction of Main Street (SR-89), northwest via 100 and 150 West to SR-92 (1450 North).
100 East	0074		Starts from junction of Main Street (SR-89), northeast via 100 East (SR-74) to American Fork northeast incorporated city limits.
500 East	0180		Starts from I-15, north via 500 East (SR-180) to SR-89 (Main Street).
Main Street	2897	FAU 3064	Starts from junction of SR-89 (450 West), east via Main Street to 500 East (SR-180).
Main Street / West	0145		Starts from SR-89, west via Main Street (SR-145) to I-15.
Main Street	0089		Starts from junction of 500 East (SR-180), southeast via SR-89 to American Fork southeast incorporated city limits.
700 North	2894	FAU 3078	Starts from junction of 500 East, east via 700 North to American Fork east incorporated city limits.

BOUNTIFUL, CENTERVILLE, AND WOODS CROSS

STREET NAME	STATE AND NEW ROUTE	OLD FAS / FAU ROUTE	DESCRIPTION
800 West	1418 / 1400	FAU 1078	Starts from Woods Cross Interchange (1100 North), north via 800 West to 400 North in West Bountiful. Restarts from 400 North, east via 400 North to I-15. Restarts at Main Street in Bountiful, north via 400 North to Davis Boulevard.
500 West	0089		Starts from junction of I-15, north via 500 West to I-15.
200 West	0106		Starts from junction of SR-89, north via 200 West to 400 North (SR-131).

BOUNTIFUL, CENTERVILLE, AND WOODS CROSS CONTINUED

STREET NAME	STATE AND NEW ROUTE	OLD FAS / FAU ROUTE	DESCRIPTION
Main Street	1404	FAU 1023	Starts from junction of SR-89, north via Main Street to 400 North.
	0106		Restarts from 400 North, northeast via Main Street to 400 North (Parrish Lane) in Centerville.
Orchard Drive	1388	FAU 1027	Starts from junction of SR-89 in North Salt Lake City, northeast via Orchard Drive to Bountiful north incorporated city limits. Restarts from city limits, north via 400 East in Centerville, to Chase Lane (1000 North). Restarts from Chase Lane, east via 400 East to junction of SR-106.
Davis Boulevard	1392	FAU 1029	Starts from Center Street in North Salt Lake City (350 East), northeast via Davis Boulevard to 250 North. Restarts from Bountiful south incorporated city limits (3700 South), northeasterly to 400 North in Bountiful.
Parrish Lane	1434	FAU 1070	Starts from 1250 West in Centerville, east via Parrish Lane (400 North) to I-15.
	0105		Restarts from I-15, east via Parrish Lane to Main Street (SR-106).
Chase Lane	1388	FAU 1027	Starts from Centerville frontage road (750 West), east via Chase Lane (1000 North) to SR-106.
Center Street	1392	FAU 1072	Starts from junction of Redwood Road in North Salt Lake City, east via Center Street to Davis Boulevard (350 East).
3100 South	1396	FAU 1071	Starts from Orchard Drive (550 West) in Bountiful, east via 3100 South to 400 East. Restarts from 400 East, southeast via Indian Springs Road to Bountiful Boulevard.
2600 South	0093		Starts from I-15 in Woods Cross (1100 North, North Salt Lake), southeast via 2600 South to SR-89.
	1386	FAU 1074	Restarts from Redwood Road, east via 2600 South to junction of SR-93 in Bountiful.

BOUNTIFUL, CENTERVILLE, AND WOODS CROSS CONTINUED

STREET NAME	STATE AND NEW ROUTE	OLD FAS / FAU ROUTE	DESCRIPTION
1500 / 1800 South	1410 / 1408	FAU 1063	Starts from junction of Redwood Road in Woods Cross, east via 1500 South to Orchard Drive. Restarts from Orchard Drive, east via 1800 South in Bountiful to Bountiful Boulevard (1360 East) at Bountiful east urban boundary.
500 South	0068		Starts from junction of 800 West in West Bountiful, east via 500 South to SR-106 (200 West) in Bountiful.
	1420	FAU 1076	Restarts from SR-106, east via 500 South in Bountiful to Davis Boulevard (1000 East).
400 North	0131 / 0106		Starts from I-15 in Bountiful, east via 400 North to Main Street.

BRIGHAM CITY

STREET NAME	STATE AND NEW ROUTE	OLD FAS / FAU ROUTE	DESCRIPTION
Forest Street	1082	FAS 523	Starts from Bear River Bird Refuge, east to I-15.
	1082	FAU 9002	Restarts from Brigham City west urban boundary, east via Forest Street to 600 West. Restarts from 600 West, east via Forest Street to Main Street (SR-13).
Main Street	0013		Starts from junction of SR-91 (1300 South), north via Main Street (SR-13) to 900 North.
200 South	0090		Starts from junction of Main Street, southeast via 200 South (SR-90) to junction of SR-91.
1300 South	0091		Starts from junction of I-15, northeast via SR-91 (1300 South) to Brigham City east incorporated city limits.
Willard / Perry (SR-89)	0089		Starts from Willard south incorporated city limits, north via SR-89 to SR-91 in Brigham City.

CEDAR CITY

STREET NAME	STATE AND NEW ROUTE	OLD FAS / FAU ROUTE	DESCRIPTION
Main Street	0130		Starts from junction of I-15 (1325 South), northeast via Main Street (SR-130) to junction of I-15 (2500 North).
Center Street	0289		Starts from junction of Main Street (SR-130), west via Center Street to 800 West, south to 200 South, east to 300 West. Restarts from 300 West, north via 300 West to Center Street.
Center Street / East	0014		Starts from junction of Main Street, southeast via Center Street (SR-14) to Cedar City east urban boundary.
200 North	0056		Starts from Cedar City west incorporated city limits, southeast via 200 North (SR-56) to Main Street (SR-130).

CLEARFIELD AREA

STREET NAME	STATE AND NEW ROUTE	OLD FAS / FAU ROUTE	DESCRIPTION
700 South / Main Street	1488	FAU 2010	Starts from junction of State Street (Center Street), south via Main Street to 700 South. Restarts from Main Street, east via 700 South to SR-126 (State Street).
	0193		Restarts from SR-126, east via Hillfield Road (700 South) to SR-89 in Layton.
300 North	0107		Starts from Clearfield west incorporated city limits east via 300 North to Main Street.
1000 West	1490	FAU 2063	Starts from 1700 South (SR-108) in Clearfield, north via 1000 West to 800 North (Sunset south city limits).
200 South	1482	FAU 2066	Starts from junction of 1000 West in Clearfield, east via 200 South to State Street (SR-126).

CLINTON, ROY, AND SUNSET AREAS

STREET NAME	STATE AND NEW ROUTE	OLD FAS / FAU ROUTE	DESCRIPTION
3500 West	0108		Starts from 800 North in Clinton, north via 2000 West (SR-108) to Roy south incorporated city limits. Restarts from Roy south city limits north via 3500 West to 4700 South. Restarts from 4700 South, northeast via Midland Drive (SR-108) to Roy northeast incorporated city limits.
Main Street	0126		Starts from Sunset south incorporated city limits north via Main Street (SR-126) to Roy north incorporated city limits.
800 North	1492	FAU 2064	Starts from 2000 West in Clinton, east via 800 North to SR-126 in Sunset.
1800 North	0037		Starts from SR-126 (Main Street) in Sunset, west via 1800 North to Clinton west incorporated city limits.
5600 / 5500 South	0097		Starts from 3500 West in Roy, east via 5600 South (SR-97) to Main Street. Restarts from SR-37 in Hooper, east via 5500 South (SR-98) to SR-108 (3500 West) in Roy.
4000 South	3318	FAU 2030	Starts from junction of Midland Drive (SR-108) in Roy, east via 4000 South to SR-126 (Main Street).
6000 South	3310	FAU 2056	Starts from 3500 West (SR-108) in Roy, east via 6000 South to Main Street.

KAYSVILLE AREA

STREET NAME	STATE AND NEW ROUTE	OLD FAS / FAU ROUTE	DESCRIPTION
200 North	1442	FAU 2002	Starts from Flint Street in Kaysville (1200 West), northeast via 200 North to SR-89.
Main Street	0273		Starts from 100 South in Kaysville, north via Main Street to 200 North.
	1452	FAU 2005	Restarts from 200 North, northwest via Main Street to Layton south incorporated city limits.

KAYSVILLE AREA CONTINUED

STREET NAME	STATE AND NEW ROUTE	OLD FAS / FAU ROUTE	DESCRIPTION
Fairfield Road	1456	FAU 2061	Starts from 200 North in Kaysville, northwest via Fairfield Road to Hill Field Road in Layton (SR-193).
1000 South	1446	FAU 2039	Starts from Sunset Street in Kaysville, northeast via Burton Lane (1150 South) to SR-273. Restarts from SR-273, east via 1000 South (Nicholis Road) to SR 89 in Fruit Heights.

LAYTON AREA

STREET NAME	STATE AND NEW ROUTE	OLD FAS / FAU ROUTE	DESCRIPTION
Gentile Street	1458	FAU 2004	Starts from Layton west incorporated city limits (3200 West), east via Gentile Street to SR-126.
	0109		Restarts from SR-126 (1900 West), east via Gentile Street to SR-89.
Gordon Avenue	1474	FAU 2006	Starts from junction of SR-232 (Hill Field Road) in Layton, east via Gordon Avenue to Fairfield Road (900 East).
Antelope / Syracuse	0127		Starts from 2200 West in Layton, east via SR-127 to Main Street.
	0108		Restarts from SR-127, east via Syracuse Road (SR-108) to 1200 West. Restarts from 1200 West, east via Antelope Drive to Hillfield Road (400 West).
	1478	FAU 2008	Restarts from Hillfield Road (SR-232), northeast via Antelope Drive (2000 North) to SR-89.
Hillfield Road	0232		Starts from junction of Main Street (SR-126) and 900 North in Layton, northeast via Hillfield Road (400 West) to Hillfield Air Force Base South Gate (3000 North).
Mutton Hollow Road	1450	FAU 2025	Starts from approximately 500 East and 800 Layton in Layton, northeast via Mutton Hollow Road to SR-89.

LAYTON AREA CONTINUED

STREET NAME	STATE AND NEW ROUTE	OLD FAS / FAU ROUTE	DESCRIPTION
Main Street	0126		Starts from junction of I-15 (550 South) in Layton, northwest via Main Street (1900 West) to Layton north incorporated city limits.
Fairfield Road	1456	FAU 2061	Starts from 200 North in Kaysville, northwest via Fairfield Road to Hillfield Road (SR-193).

LEHI

STREET NAME	STATE AND NEW ROUTE	OLD FAS / FAU ROUTE	DESCRIPTION
2000 West / Saratoga	2878	FAU 1401	Starts from junction of Main Street (SR-73), south via 2000 West to Lehi south urban boundary.
Main Street	0073		Starts from Lehi west urban boundary, east via Main Street (SR-73) to SR-89.
500 West	0197		Starts from junction of Main Street (SR-73), north via 500 West (SR-197) to SR-89.

LOGAN

STREET NAME	STATE AND NEW ROUTE	OLD FAS / FAU ROUTE	DESCRIPTION
600 East	1212	FAU 5003	Starts from junction of SR-89 (400 North), north via 600 East to 1100 North. Restarts from 1100 North, east via 1100 North to 800 East.
400 North	0089		Starts from junction of Main Street (SR-91), northeast via 400 North (SR-89) to Logan east urban boundary.
Main Street	0091		Starts from Logan south urban boundary, north via Main Street (SR-91) to Logan north urban boundary (2500 North).

LOGAN CONTINUED

STREET NAME	STATE AND NEW ROUTE	OLD FAS / FAU ROUTE	DESCRIPTION
1000 West	1198	FAU 5001	Starts from junction of SR-91 (2000 South), north via 1000 West to junction of SR-30.
1400 North	0239		Starts from junction of SR-91, east via 1400 North to 800 East (SR-237).
800 East	0237		Starts from 700 North in Logan, north via 800 East (SR-237) to north incorporated city limits of North Logan.

NORTH OGDEN AREA

STREET NAME	STATE AND NEW ROUTE	OLD FAS / FAU ROUTE	DESCRIPTION
Washington Boulevard	0235		Starts from junction of SR-89 (Washington Boulevard) in Ogden, north via Washington Boulevard (SR-235) to 2550 North in North Ogden.
Washington Boulevard	3456	FAU 2017	Restarts from 2550 North, north via Washington Boulevard and 450 East to 3100 North in North Ogden.
Monroe Boulevard	3401 / 3402	FAU 2027	Starts from 24th Street, north via Monroe Boulevard to 20th Street. Restarts at approximately 16th
	3403 / 3352		Street, north to 1100 North.
	3353		
Harrison Boulevard	0203		Starts from 20th Street in Ogden, northeast via Harrison Boulevard (SR-203) to 12th Street (SR-39).
	3438	FAU 2033	Restarts from 12th Street, northwest via Harrison Boulevard to 1700 North. Restarts from 1700 North, northwest via Fruitland Drive to 2600 North in North Ogden.
1100 North / Larsen	3448 / 3436	FAU 2046	Starts from junction of SR-89 in Harrisville, northeast via Larsen Lane and 1100 North to Harrison Boulevard in Ogden.
1700 North	3442 / 3450	FAU 2048	Starts from SR-235 (Washington Boulevard) in Ogden, east via 1700 North to Mountain Road.

NORTH OGDEN AREA CONTINUED

STREET NAME	STATE AND NEW ROUTE	OLD FAS / FAU ROUTE	DESCRIPTION
2550 / 2600 North	0235		Starts from junction of SR-89 in Pleasant View, east via 2550 North to Washington Boulevard (SR-235) in North Ogden.
	3452	FAU 2050	Restarts from SR-235, northeast via 2600 North to Harrison Boulevard.
3100 North	3462	FAU 2052	Starts from junction of 450 East in North Ogden, east via 3100 North to Ogden east urban boundary.
Pleasant View Road	3458	FAU 2058	Starts from junction of SR-89 in Pleasant View, southeast via Pleasant View Road and Elberta Drive to Washington Boulevard.
Elberta Drive	3466	FAU 2054	Starts from Pleasant View Road in North Ogden, southeast via Elberta Drive to junction of Washington Boulevard.

OGDEN AREA

STREET NAME	STATE AND NEW ROUTE	OLD FAS / FAU ROUTE	DESCRIPTION
Wall Avenue	0204		Starts from junction of Riverdale Road (SR-26), north via Wall Avenue (SR-204) to SR-89 in Harrisville.
Lincoln / Grant Avenue	3361	FAU 2015	Starts from 36th Street, north via Grant Avenue to 12th Street (SR-39). Restarts from 12th Street, south via Lincoln Avenue to Riverdale Road (SR-26).
Washington Boulevard	0089		Starts from Davis / Weber county line, northeast via Washington Boulevard (SR-89) to junction of SR-235.
	0235		Restarts from SR-89, north via SR-235 to 2550 North in North Ogden.
Adams Avenue	3348 / 3346	FAU 2073	Starts from junction of SR-89 in South Ogden, north via Adams Avenue to 4000 South.
	3410	FAU 2021	Restarts from 36th Street, north via Adams Avenue to 20th Street.
Jefferson Avenue	3408	FAU 2023	Starts from 36th Street, north via Jefferson Avenue to 20th Street.

OGDEN AREA CONTINUED

STREET NAME	STATE AND NEW ROUTE	OLD FAS / FAU ROUTE	DESCRIPTION
Quincy / Monroe Avenue	3401 / 3402	FAU 2027	Starts from junction of SR-89, north via Quincy Avenue to 30th Street. Restarts from 30th Street,
	3403 / 3352		north via Sullivan Road to 24th Street. Restarts south of 12th Street, north via Monroe Avenue to
	3353		north of 1100 North.
Harrison Boulevard	0203		Starts from junction of SR-89 in South Ogden, northwest via Harrison Boulevard (SR-203) to 12th Street (SR-39).
	3438	FAU 2033	Restarts from 12th Street, northwest via Harrison Boulevard to 2600 North in North Ogden.
Skyline Drive	3340	FAU 2035	Starts from Quail Run Drive (4400 South), northwest via Skyline Drive to SR-203.
South Weber Connector	1508	FAU 2031	Starts from junction of SR-60 (South Weber Drive) in Riverdale, northeast via Riverdale Road (SR-26) to SR-89 (Washington Boulevard) in Ogden.
South Weber Drive	0060		Starts from SR-26 (Riverdale Road) in Riverdale, southwest via South Weber Drive to Weber / Davis County Line.
Riverdale Road	0026		Starts from Main Street in Riverdale Road, northeast via Riverdale Road (SR-26) to SR-89 (Washington Boulevard) in Ogden.
4600 South	3406	FAU 2026	Starts from Harrison Boulevard (SR-203) in Ogden, southeast via 4600 South to Cache National Forest.
4400 South	3316	FAU 2022	Starts from Main Street, east via 4400 South to SR-26 in Riverdale.
40th Street	3354	FAU 2028	Starts from SR-26 (Riverdale Road - 300 East) in South Ogden, southeast via 40th Street to Foothill Drive.
36th Street	3356	FAU 2032	Starts from Wall Avenue (SR-204 - 200 East) in South Ogden, east via 36th Street to Harrison Boulevard.

OGDEN AREA CONTINUED

STREET NAME	STATE AND NEW ROUTE	OLD FAS / FAU ROUTE	DESCRIPTION
31st Street	0079		Starts from Main Street (SR-126), east via 31st Street to ½ mile east of I-15. Then it becomes one-way to Washington Boulevard.
30th Street	0079		Starts from Washington Boulevard, west via 30th Street to Harrison Boulevard. Then it becomes one-way from Washington Boulevard to Wall Avenue.
24th Street	0053		Starts from I-15 in Ogden, northeast via 24th Street (SR-53) to Washington Boulevard (SR-89).
	3381 / 3380	FAU 2001	Restarts from SR-89, east via 24th Street to Harrison Boulevard (SR-203 - 1200 East).
21st Street	0104		Starts from Harrison Boulevard (1200 East), west via 20th Street to Wall Avenue. Restarts from Wall Avenue west via SR-104 to I-15.
12th Street	0039		Starts from SR-126 (1900 West), southeast via 12th Street (SR-39) to Mountain Road in Ogden (1475 East). Restarts from 1475 East, east via 12th Street into Ogden Canyon.
2nd Street	3432	FAU 2042	Starts from the old Defense Depot Main Gate, east via 2nd Street to Harrison Boulevard.

OREM

STREET NAME	STATE AND NEW ROUTE	OLD FAS / FAU ROUTE	DESCRIPTION
1200 West	2980	FAU 3025	Starts from junction of 800 South, north via 1200 West to 1600 North.
400 West	2958	FAU 3033	Starts from junction of 800 South, north via 400 West to 800 North (SR-52).
Main Street	2972	FAU 3039	Starts from Orem south incorporated city limits, north via Main Street to 800 South.

OREM CONTINUED

STREET NAME	STATE AND NEW ROUTE	OLD FAS / FAU ROUTE	DESCRIPTION
State Street	0089		Starts from Orem southeast incorporated city limits, northwest via State Street (SR-89) to Orem northwest incorporated city limits.
800 East	2946	FAU 3041	Starts from junction of BYU Diagonal (SR-265 - University Parkway), north via 800 East to 1600 North.
BYU Diagonal	0265		Starts from junction of Geneva Road (SR-114), southeast via SR-265 (1300 South) to Orem southeast incorporated city limits.
1200 South	2980	FAU 3023	Starts from junction of 400 West, east via 1200 South to SR-89.
800 South	2974	FAU 3042	Starts from junction of 1200 West, east via 800 South to 800 East.
Center Street	2960	FAU 3046	Starts from junction of Geneva Road (SR-114), east via Center Street to Orem east incorporated city limits.
400 North	2954	FAU 3050	Starts from junction of Geneva Road (SR-114), east via 400 North to 800 East.
800 North	0052		Starts from junction of Geneva Road (SR-114), east via 800 North (SR-52) to Olmstead Junction.
1600 North	0241		Starts from junction of Geneva Road (SR-114), east via 1600 North (SR-241) to I-15.
	2946	FAU 3052	Restarts from I-15, east via FAU 3052 to 400 West (SR-89).
	2946	FAU 3041	Restarts from 400 West, east via FAU 3041 to 400 East.

PLEASANT GROVE

STREET NAME	STATE AND NEW ROUTE	OLD FAS / FAU ROUTE	DESCRIPTION
Main Street / 100 East	0146		Starts from junction of SR-89, northwest via Main Street (SR-146) to pleasant Grove northwest incorporated city limits.

PLEASANT GROVE CONTINUED

STREET NAME	STATE AND NEW ROUTE	OLD FAS / FAU ROUTE	DESCRIPTION
1300 East / 200 East	2896	FAU 3031	Starts from junction of 200 South in Lindon, northeast via 200 East / Nathaniel Drive to 200 South in Pleasant Grove. Restarts from 200 South, northwest via 1300 East to 500 North (Grove Creek Drive).
200 South	2990	FAU 3056	Starts from junction of SR-146, east via 200 South (Battlecreek Drive) to 1500 East.
500 North	2994	FAU 3062	Starts from junction of SR-146, east via 500 North to 500 East. Restarts from 500 East, northeast via Grove Creek Drive to Murdock Avenue.

PRICE

STREET NAME	STATE AND NEW ROUTE	OLD FAS / FAU ROUTE	DESCRIPTION
Carbon Avenue	0010		Starts from Price south urban boundary, not via Carbon Avenue to 100 North (SR-55).
	1330	FAU 7001	Restarts from 100 North, north via Carbon Avenue to Price north incorporated city limits (350 North).
Road to Airport	1324	FAU 7004	Starts from junction of SR-55 (125 South), northeast via Airport Road to Price east urban boundary.
	1324	FAS 299	Restarts from Price east urban boundary, northeast via Airport Road to Carbon County Airport.
Road to Helper	1332	FAU 7003	Starts from junction of SR-55 (700 West), northwest via road to Helper, to Price northwest urban boundary.
100 North / Main Street	0055		Starts from junction of SR-6 (Price Bypass), southeast via 100 North / Main Street to Airport Road. Restarts from Airport Road, south via SR-55 to Price Bypass Road.
Price Bypass	0006		Starts from Price southeast incorporated city limits, northwest via SR-6 to Price northwest incorporated city limits.

PROVO

STREET NAME	STATE AND NEW ROUTE	OLD FAS / FAU ROUTE	DESCRIPTION
Airport Road	2998	FAU 3029	Starts from Center Street in Provo, south via 3110 West (Mike Jones Parkway) to Provo Municipal Airport.
2050 West	0114		Starts from junction of 500 West (SR-89) and Pioneer Park, west via Center Street to 2050 West. Restarts from 2050 West, northwest via SR-114 to Provo northwest incorporated city limits.
1225 / 2100 West	2972	FAU 3039	Starts from Center Street, nor via 1225 west ½ mile. Restarts from 1460 North, north via 2100 West to 800 South.
500 West	0089		Starts from junction of 300 South, north via SR-89 (500 West) to Provo north incorporated city limits (1230 North).
200 West / Freedom	3042	FAU 3045	Starts from junction of 300 South, north via 200 West to 2230 North.
University Parkway	0265		Starts from Provo northwest incorporated city limits, southeast via BYU Diagonal (SR-265) to University Avenue.
University Avenue	0189		Starts from I-15 (1800 South), north via University Avenue (SR-189) to 3700 North.
Canyon Road	3040	FAU 3051	Starts from junction of University Avenue (1100 North), northeast via Canyon Road to junction of SR-189 (University Avenue).
650 East	3056	FAU 3053	Starts from 2200 North, north via 650 East to 4525 North.
900 East	3020	FAU 3055	Starts from junction of SR-89 (640 South), north via 900 East to 2200 North (beginning of 650 East).
300 South	0089		Starts from junction of 700 East, west via 300 South (SR-89) to 500 West.

PROVO CONTINUED

STREET NAME	STATE AND NEW ROUTE	OLD FAS / FAU ROUTE	DESCRIPTION
Center Street	3004	FAU 3024	Starts from junction of Boat Harbor Drive (Utah Lake State Park), east via Center Street to 2050 West (SR-114).
	0114		Restarts from 2050 West, east via SR-114 to SR-89 (500 West).
	3004	FAU 3024	Restarts from 500 West, east via Center Street to 900 East.
700 North	3030	FAU 3026	Starts from junction of University Avenue, east via 700 North to 900 East.
800 / 820 North	3006	FAU 3030	Starts from junction of SR-114 (2020 West), east via 820 North to SR-89 (500 West). Restarts from 500 West, east via 800 North to University Avenue.
1230 North	3032	FAU 3032	Starts from junction of SR-89 (500 West), east via 1230 North to Canyon Road.
1650 North	3022	FAU 3034	Starts from junction of Canyon Road, east via 1650 North to 900 East.
1700 / 1850 North	3010 / 3012	FAU 3057	Starts from junction of 1500 West, east via 1700 North to Columbia Lane. Restarts from Columbia Lane, northeast via 1850 North / Caterville Road to SR-265.
2200 North	3020	FAU 3055	Starts from junction of Provo Canyon Road, east via 2200 North to 650 East (Canyon Road).
2230 North	3020	FAU 3036	Starts from junction of SR-265, east via 2230 North to Provo Canyon Road.

RICHFIELD

STREET NAME	STATE AND NEW ROUTE	OLD FAS / FAU ROUTE	DESCRIPTION
400 South	2536	FAU 1102	Starts from junction of Main Street (SR-118), east via 400 South to 200 East.
	2536	FAS 315	Restart from 200 East, east via FAS 315 to Richfield east urban boundary.

RICHFIELD CONTINUED

STREET NAME	STATE AND NEW ROUTE	OLD FAS / FAU ROUTE	DESCRIPTION
Road to Elsinore	0258		Starts from Richfield southwest urban boundary, northeast via SR-258 (US 89) to Main Street (SR-118).
	0118		Restarts from Main Street, north via Main Street (SR-118) to 300 North.
300 North	0118		Starts from Richfield south incorporated city limits, north via 300 North to junction of SR-120. Restarts from junction of Main Street (SR-118), east via 300 North to junction of SR-119.
Road to Sigurd	0118		Starts from junction of SR-119 (900 East), northeast via SR-118 to Richfield northeast urban boundary.

SALT LAKE CITY

STREET NAME	STATE AND NEW ROUTE	OLD FAS / FAU ROUTE	DESCRIPTION
8400 West	0111		Starts east of Copperton at junction of SR-48 (Bingham Highway), east to approximately 7000 West. Restarts from 7000 West, northwest via SR-111 (8400 West) to 2100 South.
7200 West	2238	FAU 1089	Starts from junction of 4100 South, north via 7200 West to I-80. Restarts from 800 South north via 7200 West to 100 North.
5600 West	0172		Starts from 6200 South, north via 5600 West (SR-172) to I-80.
4800 West	2156 / 2241	FAU 1091	Starts from junction of 6200 South, north via 4800 West to 3100 South, northerly to 700 South.
	2242		
Bangerter Highway	0154		Starts from junction of I-15, north via Bangerter Highway to I-80 west bound off-ramps.

SALT LAKE CITY CONTINUED

STREET NAME	STATE AND NEW ROUTE	OLD FAS / FAU ROUTE	DESCRIPTION
3600 West	2164	FAU 1082	Starts from 5400 South (SR-173), north via 3600 West to 2100 South frontage road. Restarts from 2100 South frontage road, easterly via frontage road to 2700 West.
3200 West	2094	FAU 1087	Starts from 9000 South, north via 3200 West to 2100 South.
2700 West	2040	FAU 1009	Starts from 14400 South, north via 2700 West to junction of 2100 South. Restarts north of 2100 South, northerly to 900 South.
2200 West	2354 / 2338	FAU 1065	Starts from North Temple (SR-186), north via 200 West to two (2) miles north of 2200 North.
Redwood Road	0068		Starts from Salt Lake County Line, south of Bluffdale (14400 South), north via Redwood Road (1700 West) to Davis County Line (2500 North).
1300 West	2066	FAU 1013	Starts from junction of 12600 South (SR-71), north via 1300 West of 5400 South.
900 West	2110 / 2108 2258	FAU 1015	Starts from junction of 3300 South, north via 900 West to 1000 North.
700 West	2110 / 2108 2258	FAU 1015	Starts from junction of 9000 South, north via 700 West to 7800 South (SR-48). Restarts from 7200 South, northerly to 3720 South.
300 West and Beck Street	2128 0089 and 0186	FAU 1017	Starts from 5900 South, north via 300 West to 400 South. Restarts from 400 South, north via 300 West to North Temple (SR-186). Restarts from North Temple, northwesterly via Victory Road to junction of I-15.
West Temple	0270 2324	 FAU 1031	Starts from 900 South off-ramp, north via West Temple to 400 South. Restarts from 400 South, north via West Temple to North Temple.
Main Street	2184	FAU 1036	Starts from junction of 4500 South (SR-266), north via Main Street to 200 North.

SALT LAKE CITY CONTINUED

STREET NAME	STATE AND NEW ROUTE	OLD FAS / FAU ROUTE	DESCRIPTION
State Street	0089 and 0184		Starts from junction of Draper Crossroads and I-15, north via State Street (SR-89) to North Temple. Restarts from North Temple, northwesterly via road to the Capitol and Victory Road to Beck Street (SR-89).
"B" Street	2344	FAU 1035	Starts from South Temple, north via "B" Street to 11th Avenue.
280 East (Murray)	2126	FAU 1039	Starts from 6400 South, north via 280 East (Fashion Boulevard) to 5600 South (Cottonwood Hospital).
500 East / "E" Street	2178 / 2174	FAU 1037	Starts from junction of 4500 South, north via 500 East to South Temple. Restarts from South Temple, northerly via "E" Street to 11th Avenue.
700 East / "I" Street	0071		Starts from junction of 12600 South, northeast via 12300 South to 700 East (Draper). Restarts from 12300 South, northeasterly via 700 East / 900 East to 400 South.
	2356 / 2346	FAU 1041	Restarts from 400 South, north via 700 East to South Temple. Restarts from South Temple, northwesterly via "I" Street to 11th Avenue.
Van Winkle	0152		Starts from junction of 900 East and 4800 South, southeast via Van Winkle to Highland Drive (6200 South). Restarts from 6200 South, south via Highland Drive (2000 East) to I-215 on and off ramps.
900 East	0071		Starts from 6600 South, north via 900 East to 4800 South (Van Winkle Expressway).
	2180	FAU 1043	Restarts from junction of Van Winkle, northerly to South Temple.
1300 East	2076	FAU 1047	Starts from junction of 12400 South, north via 1300 East to junction of Van Winkle (SR-152).
Virginia Street	0181		Restarts from junction of Van Winkle (5100 South) northerly to 500 South.
	2044 / 2340	FAU 1047	Restarts from 500 South, north via 1300 East to South Temple. Restarts from South Temple, northeast via Virginia Street to Chandler Drive.

SALT LAKE CITY CONTINUED

STREET NAME	STATE AND NEW ROUTE	OLD FAS / FAU ROUTE	DESCRIPTION
Highland Drive	2082 / 2266	FAU 1049	Starts from junction of 12300 South, north via Highland Drive for .25 miles. Restarts 1 mile south of 10600 South, northerly for 1.5 miles. Restarts at 9400 South, northerly to I-215 east bound on/off ramps. Restarts at 6100 South, northerly to 2700 South.
	0152		Restarts from one way south bound and one way north bound Highland Drive, northerly to I-215 east bound on/off ramps.
	2082 / 2266	FAU 1049	Restarts from junction of 1300 East (SR-181) and 2700 South, north via 1100 East to 1700 South.
Guardsman Way	2296	FAU 1051	Starts from 500 South and 1600 east, south via Guardsman Way to Sunnyside Avenue (800 South).
2100 / 2000 East	2228 / 2204	FAU 1053	Starts from junction of 3900 South and 2000 East, north via 2000 East to 2700 South. Restarts from 1700 East and Parleys Canyon Boulevard, southeast via Parleys to 2100 East. Restarts from 2100 East, north via 2100 East to Foothill Boulevard.
2300 East	2226	FAU 1095	Starts from 7600 South, north via 2300 East to 6200 South (Knudsen Corner). Restarts from Knudsen Corner, northwesterly to 4500 South.
	0195		Restarts from 4500 South, north via 2300 East to I-80 Interchange (2700 South).
1700 East	2272 / 2276	FAU 1075	Starts from junction of 2700 South, north via 1700 East to Parleys Canyon Boulevard. Restarts from Parleys Canyon Boulevard, east via 2700 South to 2000 East.
900 / 1000 East in Sandy	2058 / 2056	FAU 1097	Starts from 12300 South, north via 900 East to 12200 South. Restarts from 11400 South
	2032		(Sandy), north via 1000 East to 10600 South.
Foothill Boulevard	0186		Starts from approximately 1100 East, northeast via Foothill Boulevard to junction of SR-215.
Union Park Avenue	2084	FAU 1098	Starts from junction of 1300 East, northwest via Union Park Avenue to I-215 Interchange.

SALT LAKE CITY CONTINUED

STREET NAME	STATE AND NEW ROUTE	OLD FAS / FAU ROUTE	DESCRIPTION
Wasatch Boulevard	0210		Starts from junction of 7000 South (SR-190) AND Big Cottonwood Road, southeast via Wasatch Boulevard to 9800 South (Little Cottonwood Road).
14400 South	2037	FAU 1084	Starts from junction of proposed Bangerter Highway, east via 14400 South to Redwood Road (1700 West).
	0140		Restarts from Redwood Road, east via 14600 South to I-15.
12300 / 12600 South	2030	FAS 135	Starts from Herriman (6000 West), east via 12600 South to Riverton west urbanized boundary (3600 West).
	2030 / 2062 2072	FAU 1004	Restarts from 3600 West, east via 12600 South to Redwood Road.
	0071		Restarts from Redwood Road, northeast via 12300 South to 700 East in Draper.
11400 South	2060	FAU 1088	Starts from State Street, east via 11400 South to 1300 East.
10400 / 10600 South	2068 / 2078	FAU 1008	Starts from proposed Bangerter Highway (3500 West), east via 10400 South to Redwood Road.
	0151		Restarts from Redwood Road, east via 10400 South to 1300 West. Restarts from 1300 West, east via 10600 South to I-15.
	2068 / 2078	FAU 1008	Restarts from I-15, east via 10600 South to 2000 East.
9800 South/Sego	2079 / 2080	FAU 1085	Starts from State Street, east via 9730 and 9800 South to 700 East. Restarts from 700 East, southeast via Sego Lilly to 2000 East.
9400 South	2098	FAU 1090	Starts from junction of 9000 South and I-15, south via frontage road (225 West) to 9400 South. Restarts from 9400 South, east via 9400 South to Ski By-Pass Road (SR-209).
	0209		Restarts from Ski-By Pass Road, easterly to SR-210 (Little Cottonwood Road).
9000 South	2096	FAU 1012	Starts from Bangerter Highway, east via 9000 South to Redwood Road.
	0209		Restarts from Redwood Road, east via 9000 South to 700 East in Sandy.

SALT LAKE CITY CONTINUED

STREET NAME	STATE AND NEW ROUTE	OLD FAS / FAU ROUTE	DESCRIPTION
8600 South	2086	FAU 1094	Starts from State Street, east via 100 North (8600 South) in Sandy to junction of 700 East. Restarts from 700 East, northeast via 8600 South (Newcastle Drive) to 2000 East.
7800 South / West	0048		Starts from 4800 West, northeast via 7800 South to Redwood Road (SR 68).
	2114 / 2092	FAU 1014	Restarts from Holden Street (700 West), east via Center Street in Midvale to State Street.
7800 South / East	2114 / 2092	FAU 1014	Starts from State Street, east via 7800 South to 1300 East.
	2218	FAU 1016	Restarts from junction of 2000 East, northeast via 7800 South to Wasatch Boulevard (2300 East).
Creek Road	2230	FAU 1093	Starts from junction of 1300 East and Union Avenue (7220 South), southeast via Creek Road to Highland Drive (2000 East). Restarts from Highland, southeast via Danish Road to Wasatch Boulevard (8890 South).
7000 / 7200 South	2104	FAU 1092	Starts from Bangerter Highway, east via 7000 South to Redwood Road (SR 68).
	0048		Restarts from Redwood Road (SR 68) northeast via 7200 South to State Street.
	2116	FAU 1018	Restarts from State Street, east via 7200 and 7000 South to Wasatch Boulevard.
6400 South	2123 / 2124	FAU 1020	Starts from 1300 West, northeast via 6850 and 6400 South to 1300 East.
6100 / 6200 South	2123 / 2124	FAU 1022	Starts from 5600 West, east via 6200 and 6235 South to 1300 West. Restarts from 700 West, east via 6100 and 6200 South to 1300 East. Restarts Van Winkle Expressway (2000 East), southeast via 6200 South to I-215.
5600 South	2122	FAU 1010	Starts from State Street, east via 5600 South to Van Winkle Expressway (1500 East). Restarts from 1500 East, southeasterly to Highland Drive (6200 South).

SALT LAKE CITY CONTINUED

STREET NAME	STATE AND NEW ROUTE	OLD FAS / FAU ROUTE	DESCRIPTION
5400 / 5300 South / Vine	0173		Starts from SR-111 (8400 West, near Bacchus), east via 5400 South to State Street.
	2130	FAU 1024	Restarts from State Street to junction of Vine Street to 5600 South via Vine Street to 900 East.
4800 South	2142 / 2144	FAU 1026	Starts from Redwood Road, easterly to 700 East (SR-71). Restarts at Van Winkle (SR-152) easterly to 2300 East.
4700 / 4500 South	2240 0266	FAU 1028	Starts from 5600 West, east via 4700 South to I-215. Restarts from I-215, east via 4700 and 4500 South to Wasatch Boulevard.
4100 / 3900 South	2172	FAU 1030	Starts from 8400 West (SR-111), east via 4100 and 3900 South to State Street. Restarts from State Street, east via 3900 South to Wasatch Boulevard.
3500 / 3100 South	0171		Starts from 8400 West (SR-111 in Magna), east via 3500 South to 700 West. Restarts from 700 West, east via 3300 South to I-215 (3500 East).
3100 South	2246	FAU 1096	Starts from 5600 West (SR-172), east via 3100 South to Redwood Road (1700 West).
2700 South / West	2162	FAU 1083	Starts from 3600 West, east via 2700 South (Parkway Boulevard) to Redwood Road.
2700 South / East	2262	FAU 1034	Starts from 300 West, east via 2700 South to 2000 East.
2100 South / West	0201		Starts from I-80 (near Tooele Interchange), northeast via 2400 and 2100 South to State Street.
2100 South / East	2270	FAU 1038	Starts from State Street, east via 2100 South to 2300 East. Restarts from 2300 East, southeast via Parleys Way to junction of Foothill Drive (2650 South).
1700 South	2260 / 2252 2254	FAU 1040	Starts from 2700 West, east via 1700 South to Foothill Boulevard (SR-186).

SALT LAKE CITY CONTINUED

STREET NAME	STATE AND NEW ROUTE	OLD FAS / FAU ROUTE	DESCRIPTION
1300 South	2290	FAU 1042	Starts from 5600 West, east via 1300 South to I-215. Restarts at I-15, easterly to junction of Foothill Boulevard (SR-186).
California Avenue	2290	FAU 1042	Starts from I-215, easterly to I-15.
800 South/Indiana Ave.	2294 / 2292	FAU 1044	Starts from 2800 West, east via Indiana Avenue to 300 West. Restarts from 300 West, east via 800 South to Guardsman Way. Restarts from Guardsman Way, southeast via Sunnyside Avenue to Hogle Zoo.
500 / 600 South	0269		Starts from Gore of I-15, east via 600 South to State Street. Restarts from State Street, west via 500 South to Gore of I-15.
	2316	FAU 1046	Starts from State Street, east via 600 South to 700 East. Restarts from 700 East, west via 500 South to State Street.
400 / 500 South	2250	FAU 1050	Starts from 5600 West, east via 700 and 500 to 2100 West. Restarts at Redwood Road, east via 400 South to 300 West.
	0186		Starts from Main Street, east via 400 South to Guardsman Way. Restarts from Guardsman Way, east via 500 South to Sunnyside Avenue. Restarts from Sunnyside Avenue, east via Foothill Boulevard to I-215.
Wakara Way	2300	FAU 1052	Starts from Foothill Drive (SR-186), northeast via Wakara Way to Red Butte Gardens.
Medical Drive	0282		Starts from 500 South, north via 1500 East to South Campus Drive. (2) Starts from University Street (1400 East), east via South Campus Drive to Wasatch Drive. (3) Starts from Foothill Drive (SR-186), northeast via Wasatch Drive to Medical Drive. (4) Starts from Wasatch Drive, northeast via Medical Drive to North Campus Drive. Restarts from North Campus Drive, southwest via North Campus Drive to junction of 100 South.
200 South	2322	FAU 1060	Starts from 900 West, east via 200 South to 900 East.
100 South	2326	FAU 1054	Starts from State Street, east via 100 South to North Campus Drive (SR-282).

SALT LAKE CITY CONTINUED

STREET NAME	STATE AND NEW ROUTE	OLD FAS / FAU ROUTE	DESCRIPTION
South Temple	2328	FAU 1056	Starts from 400 West, east via South Temple to Virginia Street (1400 East).
North Temple	0186		Starts from junction of I-80, east via North Temple to State Street (SR-89).
2nd / 3rd Avenue	2330 / 2332	FAU 1058	(West to East) Starts from North Temple and State Street, east via 2nd Avenue to Virginia Street.
	2388		(East to West) Restarts from Virginia Street, west via 3rd Avenue to "E" Street. Restarts from "E" Street, south to junction of 2nd Avenue.
300 North	2364	FAU 1062	Starts from 900 West, east via 300 North to 300 West.
600 / 700 North	2354 / 2336	FAU 1064	Starts from 2200 West (Sperry Way), east via 700 North to 1300 West. Restarts from 1300
	2340		West, east via 600 North to I-15.
	0268		Restarts from I-15, east via 600 North to 300 West.
11th Avenue	2354 / 2336	FAU 1064	Starts from City Creek Boulevard ("B" Street), east via 11th Avenue to Virginia Street.
	2340		
1000 North	2378	FAU 1066	Starts from Redwood Road, east via 1000 North to 900 West.
2200 / 2400 North	2374	FAU 1068	Starts from 4000 West (Salt Lake City Airport), east via 2200 North to I-215. Restarts from Redwood Road, east via 2400 North to I-15.

SPANISH FORK

STREET NAME	STATE AND NEW ROUTE	OLD FAS / FAU ROUTE	DESCRIPTION
300 South	0198		Starts from 300 West, east via SR-198 (300 South) to 600 East. Restarts from 600 East, east via 300 South to junction of SR-6.
400 North	0147		Starts from I-15, southeast via 400 North (SR-147) to SR-6 (old SR-214).

SPANISH FORK

STREET NAME	STATE AND NEW ROUTE	OLD FAS / FAU ROUTE	DESCRIPTION
Road to Springville	0051		Starts from SR-147 (400 North) and 1200 East, northeast via SR-51 (Child Road) to SR-89.
Main Street	0156		Starts from Spanish Fork south incorporated city limits, north via SR-156 to junction of 300 South. Restarts from 300 South, north via Main Street (SR-156) to I-15.
Moark Connector	0006		Starts from Spanish Fork southeast incorporated city limits, northwest via SR-6 to SR-147 (400 North). Restarts from 400 North, northwest to junction of I-15.
100 South	0115		Starts from I-15, east via 100 South (SR-115) to Main Street (SR-156).

SPRINGVILLE

STREET NAME	STATE AND NEW ROUTE	OLD FAS / FAU ROUTE	DESCRIPTION
Main Street	0089		Starts from 500 South in Springville, north via Main Street (SR-89) to 500 North.
South Main Street	0089		Starts from Springville southeast incorporated city limits, northwest via SR-89 to 500 South (beginning of Main Street). Restarts from 500 North, north via SR-89 to Springville north incorporated city limits.
400 East	3084	FAU 3071	Starts from Main Street (SR-89), east via 400 South to 400 East. Restarts from 400 East, north via 400 East to 400 North. Restarts from 400 North, west via 400 North to Main Street.
1300 East	2830	FAU 3077	Starts from Springville southeast incorporated city limits, northwest via Hobble Creek Road / Canyon Drive to 400 South. Restarts from 400 South, north via 1300 East to Center Street.

SPRINGVILLE CONTINUED

STREET NAME	STATE AND NEW ROUTE	OLD FAS / FAU ROUTE	DESCRIPTION
800 / 900 South	2860	FAU 3002	Starts from SR-89, east via 800 South to 400 East. Restarts from 400 East, south via 400 East to 900 South. Restarts from 900 South, east via 900 South to 1325 East. Restarts from 1325 East, northeast via 1325 East to Canyon Drive / Hobble Creek Road to Springville east urban boundary.
400 South	0077		Starts from I-15, east via 400 South (SR-77) to Main Street (SR-89).
	3080	FAU 3004	Restarts from Main Street, east via 400 South to Canyon Road.
Center Street	2830	FAU 3006	Starts from Main Street in Springville, east via Center Street to 1300 East.

ST. GEORGE

STREET NAME	STATE AND NEW ROUTE	OLD FAS / FAU ROUTE	DESCRIPTION
700 East	3156	FAU 4001	Starts from St. George Boulevard (SR-34), south via 700 East to 900 South.
	3196	FAS 415	Restarts from 900 South, east via 700 East to St. George east urban boundary.
Sunset Boulevard	0008		Starts from junction of SR-18, southwest via Sunset Boulevard (SR-8) to St. George west urban boundary (2500 West).
	3148	FAS 416	Restarts from junction of SR-8, northwest via Sunset Boulevard to junction of SR-18 in Veyo.
Bluff Street	0018		Starts from I-15, northwest via Bluff Street (SR-18) to Sunset Boulevard (SR-8).
St. George Boulevard	0034		Starts from junction of Bluff Street (SR-18), east via St. George Boulevard (SR-34) to River Road.

TOOELE

STREET NAME	STATE AND NEW ROUTE	OLD FAS / FAU ROUTE	DESCRIPTION
100 North	2690	FAU 8004	Starts from junction of Main Street (SR-36), east via 100 North/Utah Avenue to Tooele east incorporated city limits (7th Street).
Main Street	0036		Starts from Tooele southwest urban boundary, northeast via Main Street (SR-36) to Tooele northeast urban boundary.
100 North in Grantsville	0112		Starts from Tooele northwest incorporated city limits, southeast via SR-112 (100 North) to Main Street (SR-36).
Grantsville / Mills Junction	0138		Starts from Grantsville northwest incorporated city limits, southeast via Main Street (SR-138) to SR-36.

APPENDIX B

REFERENCE CONTACTS

TRAFFIC STATISTICS

Vicki Hanshew	vhanshew@dot.state.ut.us	965 - 4383
Pete Bigelow	pbigelow@dot.state.ut.us	965 - 4737

TRUCK STATISTICS

Todd Hadden	thadden@dot.state.ut.us	965 - 4527

TRAFFIC MONITORING PROGRAM

Tammy Kaeser	tkaeser@dot.state.ut.us	965 - 4137

ROAD STATISTICS/HIGHWAY PERFORMANCE MONITORING SYSTEM

Jerry Arnold	jarnold@dot.state.ut.us	965 - 4135