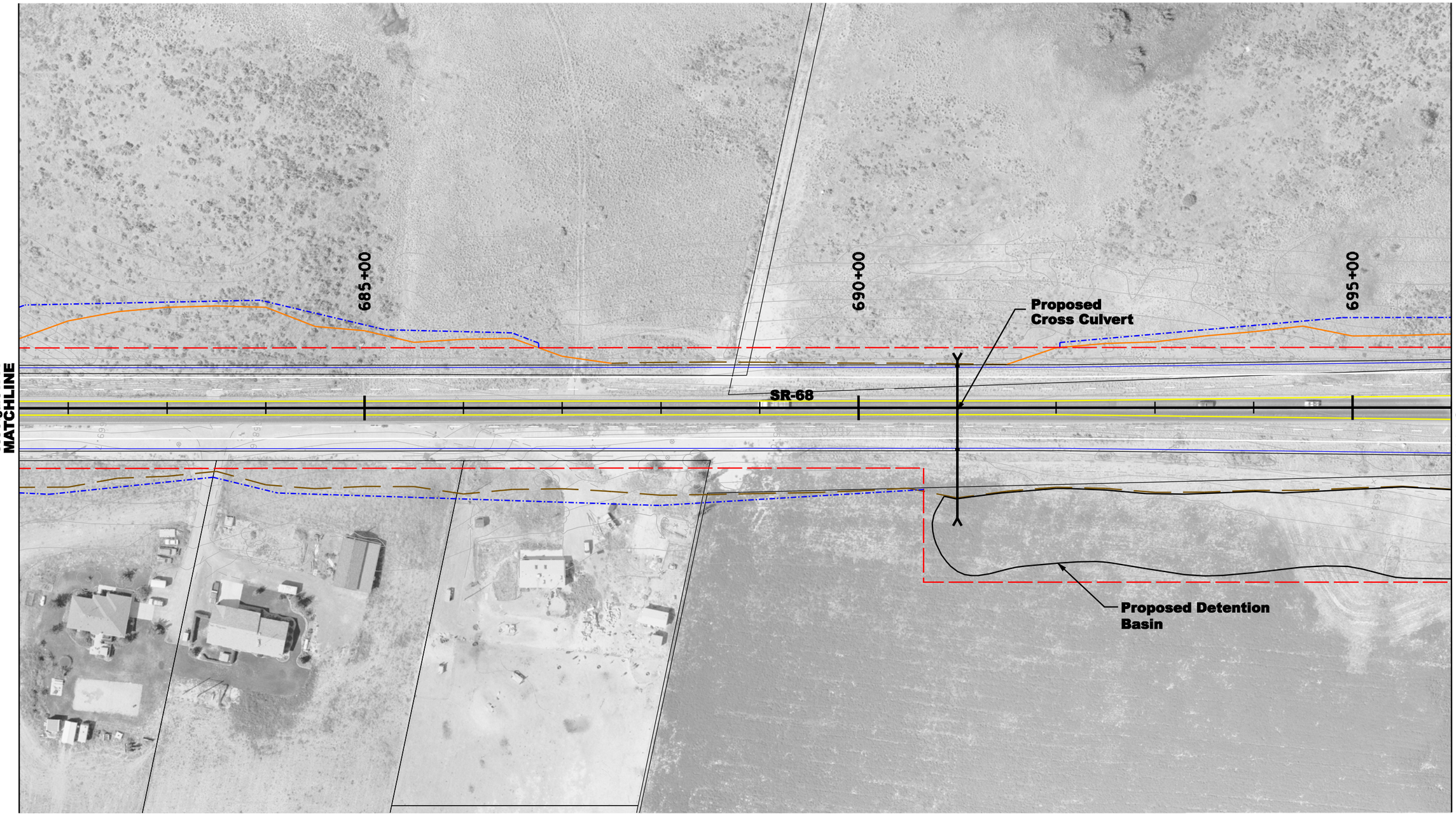

4/4/2007

Scale:
Scale in Feet
0 50 100

Legend:
- Potential ROW Line
- Potential Construction Easement
- GIS Property Boundaries
- ROW/Deer Fence
- Sidewalk
- Concrete Barrier
- Retaining Wall
- Raised Median
- Historic Properties and Buildings
- Adverse Effect Historic Properties and Buildings
- Relocations
- Potential Relocations
- Historic Canals and Ditches
- Waters of the U.S.
- Cut Line
- Fill Line

Figure A-15

Proposed Action

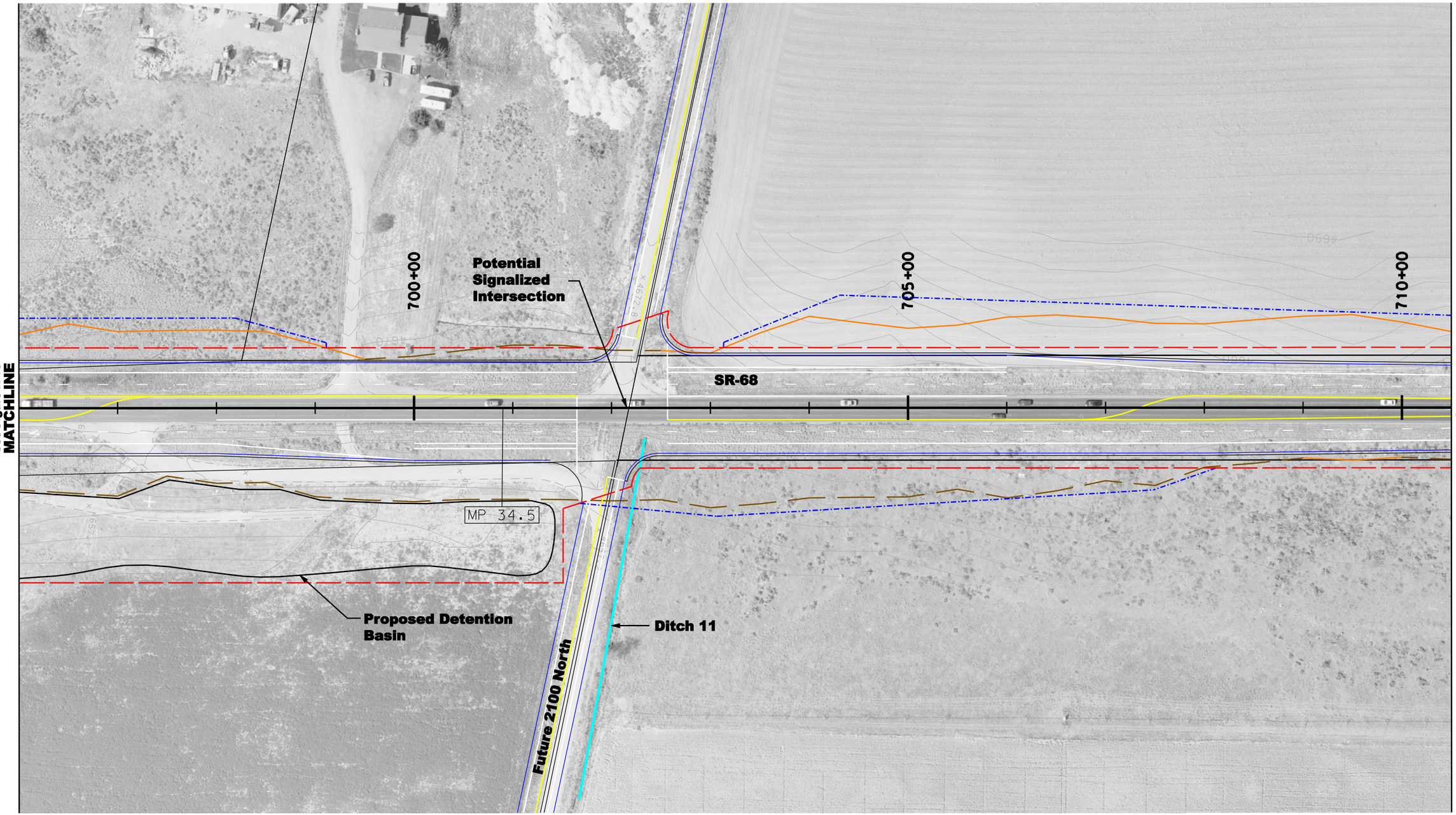

4/4/2007

Scale:
Scale in Feet
0 50 100

Legend:
- Potential ROW Line
- Potential Construction Easement
- GIS Property Boundaries
- ROW/Deer Fence
- Sidewalk
- Concrete Barrier
- Retaining Wall
- Raised Median
- Historic Properties and Buildings
- Adverse Effect Historic Properties and Buildings
- Relocations
- Potential Relocations
- Historic Canals and Ditches
- Waters of the U.S.
- Cut Line
- Fill Line

Figure A-16

Proposed Action

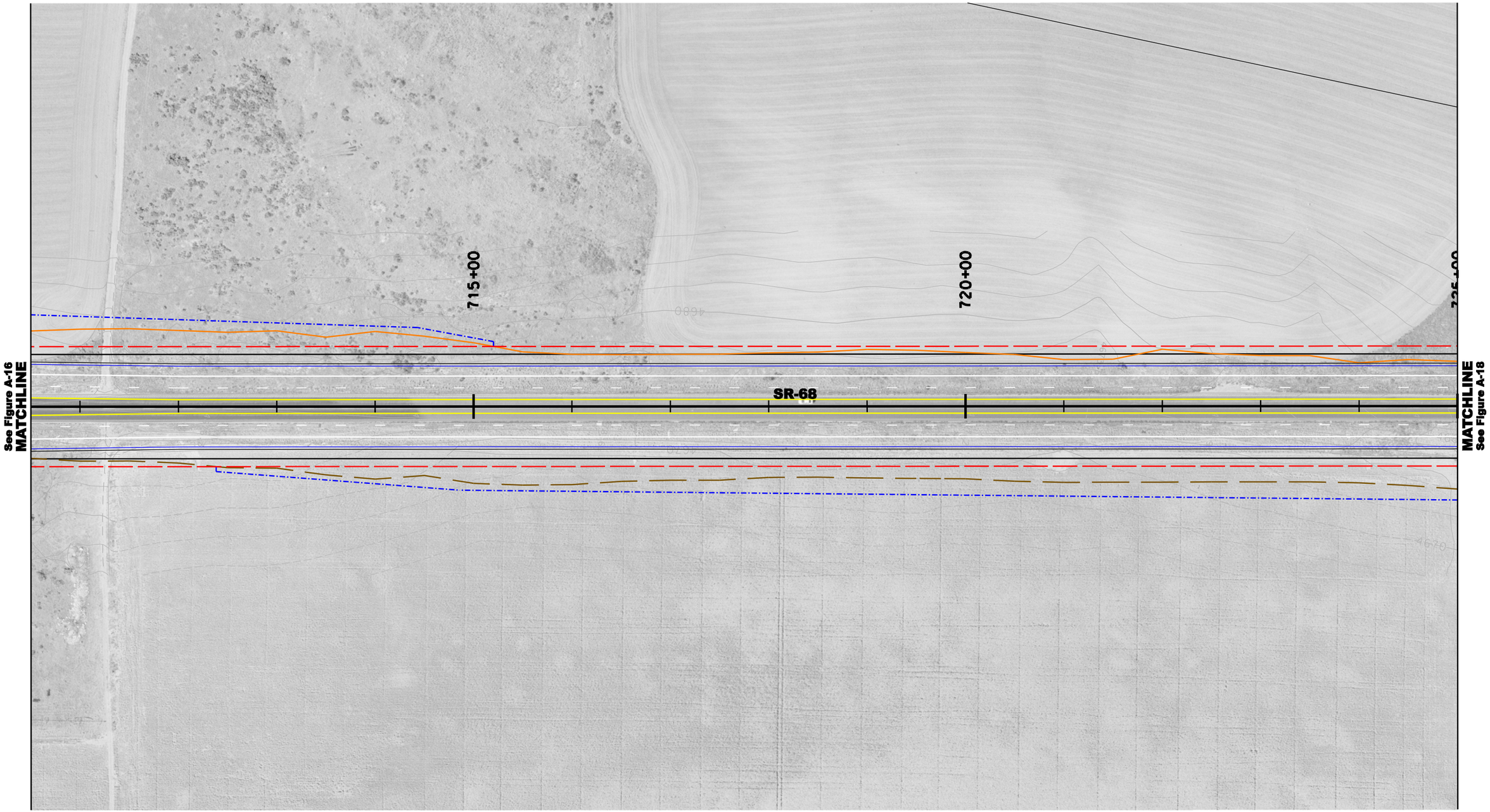

4/4/2007

N

Scale:
Scale in Feet
0 50 100

Legend:
- Potential ROW Line
- Potential Construction Easement
- GIS Property Boundaries
- ROW/Deer Fence
- Sidewalk
- Concrete Barrier
- Retaining Wall
- Raised Median
- Historic Properties and Buildings
- Adverse Effect Historic Properties and Buildings
- Relocations
- Potential Relocations
- Historic Canals and Ditches
- Waters of the U.S.
- Cut Line
- Fill Line

Figure A-17

Proposed Action