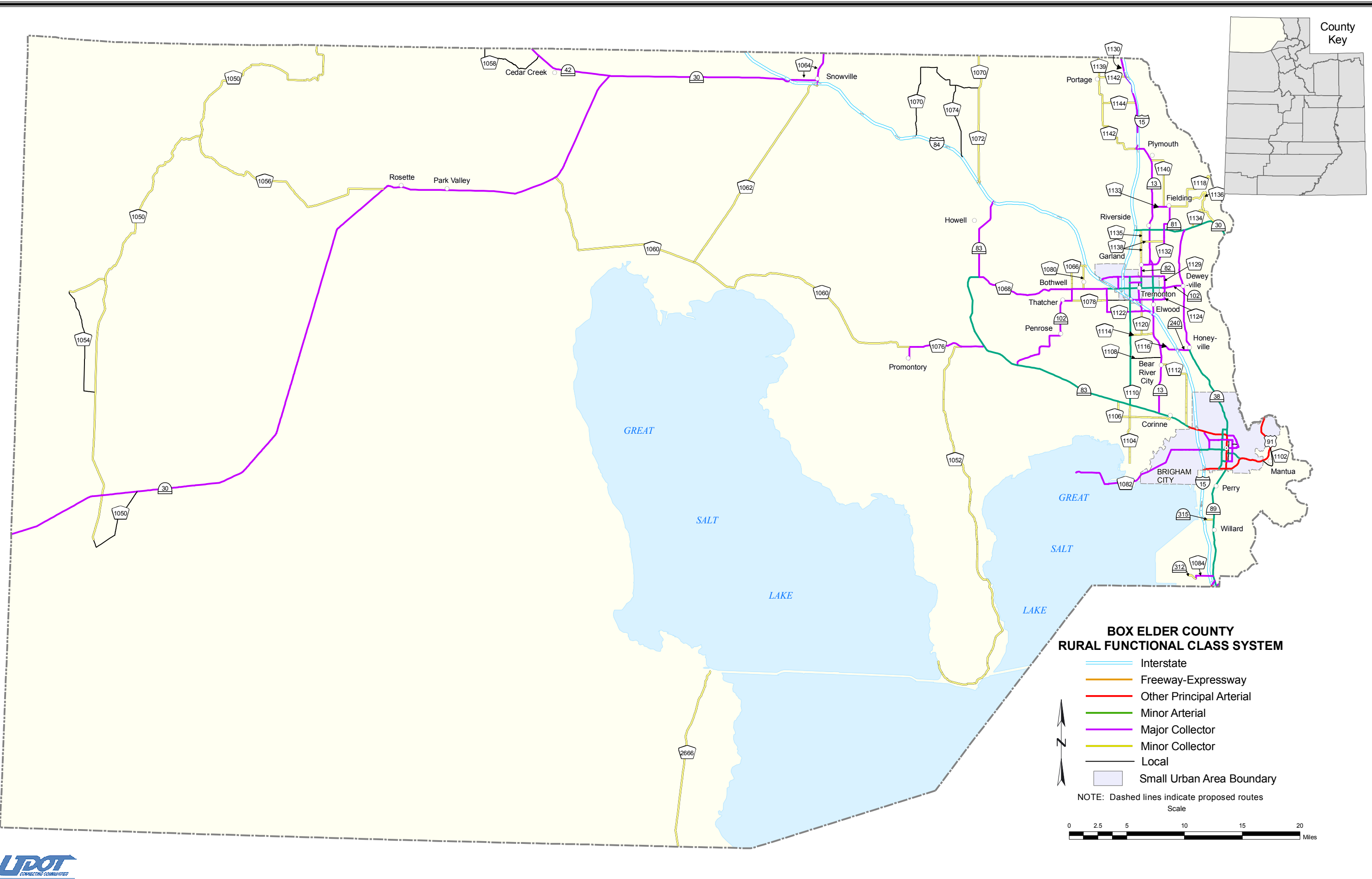
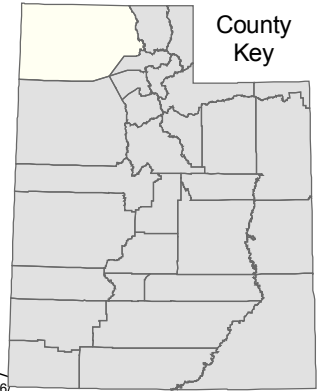










County Key




**BOX ELDER COUNTY  
RURAL FUNCTIONAL CLASS SYSTEM**

-  Interstate
-  Freeway-Expressway
-  Other Principal Arterial
-  Minor Arterial
-  Major Collector
-  Minor Collector
-  Local
-  Small Urban Area Boundary



NOTE: Dashed lines indicate proposed routes



UDOT Cartography Section

