








**SUMMIT COUNTY  
RURAL FUNCTIONAL CLASS SYSTEM**

-  Interstate
-  Other Principal Arterial
-  Minor Arterial
-  Collector
-  Minor Collector
-  Local
-  Small Urban Area Boundary

Scale  
0 1.25 2.5 5 7.5 10 Miles

UDOT Cartography Section

