

Route 199

Updated: November 2008

Junction with Route 86 east to Bluebell May 11, 1943. *Added:* Bluebell to Route 121, 1948.
Deleted: Bluebell easterly to Route 121, 1953. *Added:* Bluebell south to Route 86 near Upalco
1953.

1953 Description:

From Route 86 east of Altamont easterly to Bluebell, thence south to Route 86 near Upalco.

Approved by the 1963 Legislature:

1964 Description:

From SR-87 north to Bluebell, thence west to SR-87 east of Altamont.

**(*A) Scanned) July 31, 1964

Approved by the 1965 Legislature:

**(*B) Scanned)

1967 Legislature:

1969 Legislature:

Deleted in Duchesne County and reassigned in Tooele County by the **1969 Legislature**.

1969 Description:

From Dugway Proving Grounds main gate northeasterly via Clover to SR-36.

1971 Legislature: Description remains the same.

1973 Legislature: Description remains the same.

1975 Legislature: Description remains the same.

1977 Legislature: Description remains the same.

1979 Legislature: Description remains the same.

1981 Legislature: Description remains the same.

1983 Legislature: Description remains the same.

1985 Legislature: Description remains the same.

1986 Legislature: Description remains the same.

1987 Legislature: Description remains the same.

1988 Legislature: Description remains the same.

1990 Legislature: Description remains the same.

1992 Legislature: Description remains the same.

1993 Legislature: Description remains the same.

1994 Legislative Description:

From Dugway Proving Grounds main gate northeasterly via Clover to Route 36.

1995 Legislature: Description remains the same.

1996 Legislature: Description remains the same.

Route 199 Cont.

1997 Legislature: Description remains the same.

1998 Legislative Description:

From Dugway Proving Grounds main gate northeasterly through Clover to Route 36.

1999 Legislature: Description remains the same.

2000 Legislature: Description remains the same.

2001 Legislature: Description remains the same.

2002 Legislature: Description remains the same.

2003 Legislature: Description remains the same.

2004 Legislature: Description remains the same.

2005 Legislative Description:

From Route 196 north of the Dugway Proving Grounds main gate northeasterly through Clover to Route 36.

2006 Legislature: Description remains the same.

2007 Legislature: Description remains the same.

2008 Legislature: Description remains the same.

* Refers to resolution index page following.

**Refers to Scanned Computer Resolution index on the following page.

Route 199

COUNTY/VOLUME & RESOLUTION NUMBER

A. Duchesne Co. 1/77

B. Duchesne Co. 1/104

DESCRIPTION OF RESOLUTION CHANGE

(A). Description Change - Description change as defined in resolution.

(B). Relocation/New Alignment - Around Big Sand Wash Reservoir.

2-199-1

RESOLUTION

State Route 199†

WHEREAS, with the completion of a State Forces Project between Upalco and Blue Bell and

WHEREAS, portions of the old alignment will be inundated by the construction of the Big Sand Wash Reservoir and

WHEREAS, it has been recommended by Mr. Earl A. Johnson, District Engineer,

NOW THEREFORE, pursuant to Authority Section 12-27-12, UCA, 1953, AS AMENDED it is hereby resolved as follows:

1. That the portion of highway constructed on new alignment be designated as a part of the State System of Highways, a distance of 2.3 + - miles.
2. That the old location of State Route 199 bypassed by the relocation of State Route 199 be abandoned from the State System of Highways and revert back to the previous owner as the State did not own free title to this land.
3. That by this action State Highway System will be reduced 0.1 + - mile.
4. That the map attached herewith illustrating the action taken herewith is incorporated as a part of this submission.

Dated this 8th day of June, 1965.

STATE ROAD COMMISSION OF UTAH

Arthur V. Hamilton

Chairman

Francis Hetch

Commissioner

Elias H. Cross
Commissioner

Henry A. Church
Commissioner

Commissioner




ATTEST:

Clarence J. Albee
Secretary

UTAH STATE DEPARTMENT OF HIGHWAYS
Transportation - Research Section

STATE ROAD CHANGES

DUCHESNE COUNTY

-  Addition to State Road System
-  Deletion from State Road System
-  Transferred to Local Jurisdiction

Date Submitted: _____

Date Approved: _____

