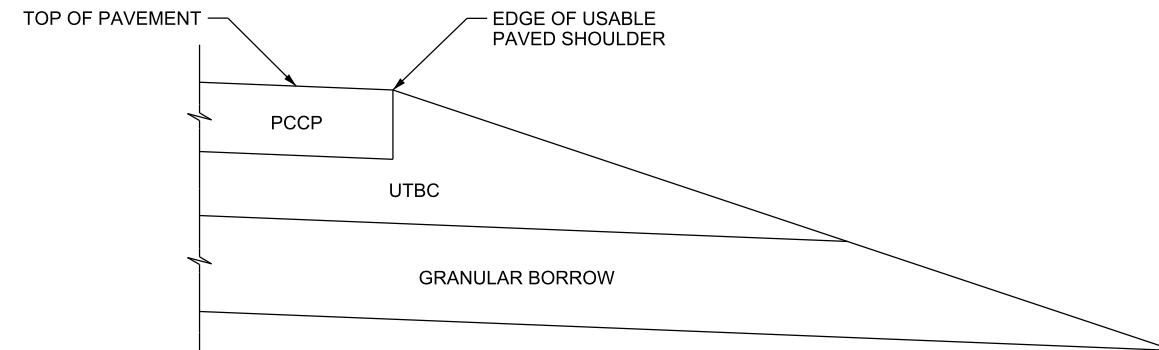
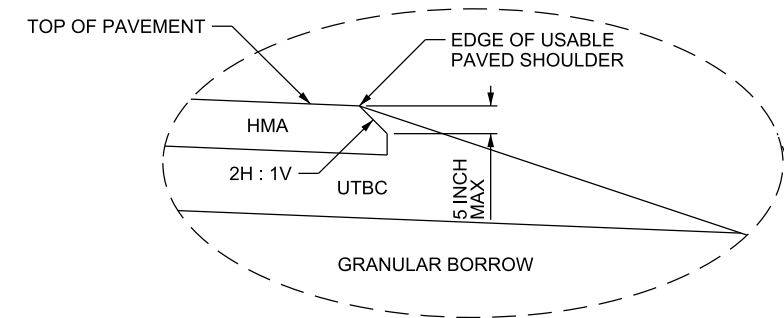


12-SEP-2018 DGN File: D:\StandardSpecs\Section\2017\Section\All\_Supp\_Issues\Issue 6 08-30-2018\Drawings\PV11.dgn



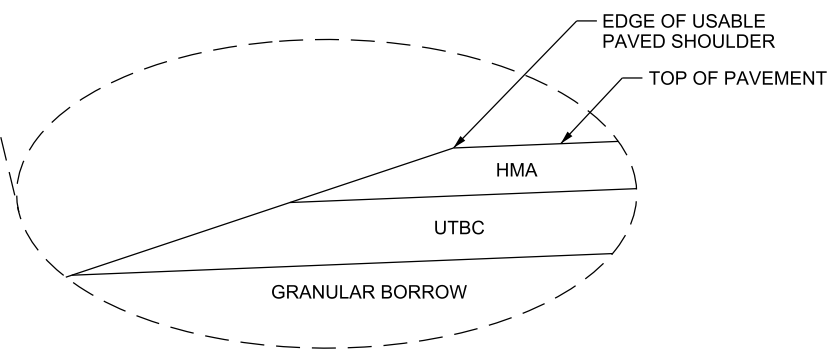
**PCCP EDGE DETAIL**



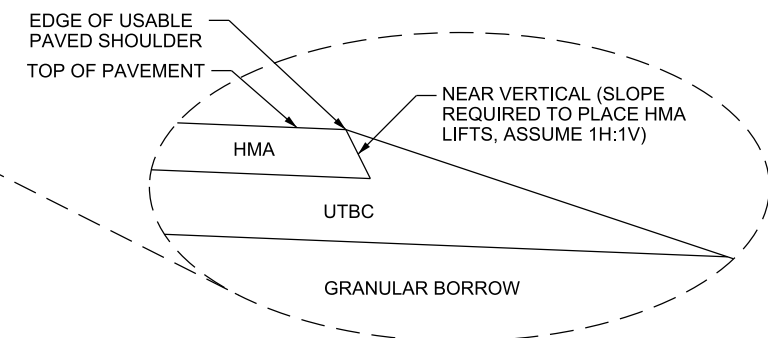
**HMA EDGE OPTION 1**  
(NOTE 2)



**HMA PAVEMENT EDGE DETAIL**



**HMA EDGE OPTION 2**  
(NOTE 2)



**HMA EDGE OPTION 3**  
(NOTE 2)

**NOTES:**

1. PROVIDE MEASURES TO CAPTURE AND CONVEY DRAINAGE AWAY FROM PAVEMENT SECTION. MAINTAIN A MINIMUM 1 FT VERTICAL DISTANCE BELOW THE BOTTOM OF GRANULAR BORROW LAYER TO THE BOTTOM OF THE CUT DITCH OR FILL LINE OR PER PLAN.
2. REFER TO PROJECT PLAN SHEETS TO IDENTIFY WHICH EDGE DETAIL TO USE.

REVISIONS

NO.	DATE	APPR.	REMARKS

UTAH DEPARTMENT OF TRANSPORTATION  
STANDARD DRAWINGS FOR ROAD AND BRIDGE CONSTRUCTION  
SALT LAKE CITY, UTAH

RECOMMENDED FOR APPROVAL  
*[Signature]*  
CHAIRMAN STANDARDS COMMITTEE  
APPROVED  
DEPUTY DIRECTOR

AUG 30, 2018 DATE  
AUG 30, 2018 DATE

EDGE DETAIL

STANDARD DRAWING TITLE

STD. DWG. NO.

PV 11

SUPPLEMENTAL DRAWING